

# MERIDIAN OIL

27N-9W  
OIL CONSERVATION DIVISION  
RECEIVED

'90 AUG 10 AM 10 33

Federal Express

Mr. William LeMay  
New Mexico Oil Conservation Division  
Post Office Box 2088  
Santa Fe, New Mexico 87503

\* Write for  
clarification as to  
why the other well can't be  
withheld.

RE: Huerfanito Unit #38  
1150'FSL, 1520'FEL  
Section 28, T-27-N, R-09-W  
San Juan, New Mexico

Dear Mr. LeMay:


This is a request for administrative approval for a non-standard gas well location in the Basin Fruitland Pool.

Meridian Oil intends to plugback and recomplete the Huerfanito Unit #38 well from the Pictured Cliffs pool to the Basin Fruitland Coal Pool. The current location of this well is 1150'FSL, 1520'FEL, Section 28, T-27-N, R-09-W, San Juan, New Mexico. The well is considered non-standard due to the NE-SW dedicated pattern established for the Basin Fruitland Coal Pool. To comply with the New Mexico Oil Conservation Division rules, Meridian is submitting the following for your approval of this non-standard location:

1. C-102 plat showing location of the well;
2. Plat showing offset owners/operators;
3. Affidavit of notification of offset owners/operators;
4. Copy of Well Completion Log for original completion.

A copy of this application is being submitted to all offset owners/operators by certified mail with a request that they furnish your Santa Fe office with a Waiver of Objection, and return one copy to this office.

Sincerely yours,



Peggy Bradfield  
encl.

## WAIVER

\_\_\_\_\_ hereby waives objection to Meridian Oil Inc.'s application for a non-standard location for their Huerfanito Unit #38 as proposed above.

By: \_\_\_\_\_ Date: \_\_\_\_\_

xc: Meridian Oil Inc.

E. Busch

# MERIDIAN OIL

OIL CONSERVATION DIVISION  
RECEIVED

August 9, 1990

Federal Express

50 AUG 13 AM 8 50

Mr. William LeMay  
New Mexico Oil Conservation Division  
Post Office Box 2088  
Santa Fe, New Mexico 87503

RE: Huerfanito Unit #38  
1150'FSL, 1520'FEL  
Section 28, T-27-N, R-09-W  
San Juan, New Mexico

Dear Mr. LeMay:

This is a request for administrative approval for a non-standard gas well location in the Basin Fruitland Pool.

Meridian Oil intends to plugback and recompleate the Huerfanito Unit #38 well from the Pictured Cliffs pool to the Basin Fruitland Coal Pool. The current location of this well is 1150'FSL, 1520'FEL, Section 28, T-27-N, R-09-W, San Juan, New Mexico. The well is considered non-standard due to the NE-SW dedicated pattern established for the Basin Fruitland Coal Pool. To comply with the New Mexico Oil Conservation Division rules, Meridian is submitting the following for your approval of this non-standard location:

1. C-102 plat showing location of the well;
2. Plat showing offset owners/operators;
3. Affidavit of notification of offset owners/operators;
4. Copy of Well Completion Log for original completion.

A copy of this application is being submitted to all offset owners/operators by certified mail with a request that they furnish your Santa Fe office with a Waiver of Objection, and return one copy to this office.

Sincerely yours,



Peggy Bradfield  
encl.

## WAIVER

Meridian Oil Inc. hereby waives objection to Meridian Oil Inc.'s application for a non-standard location for their Huerfanito Unit #38 as proposed above.

By:  Date: 8/10/90

xc: Meridian Oil Inc.

Huerfanito Unit #38  
1150'FSL, 1520'FEL  
Section 28, T-27-N, R-09-W  
San Juan, New Mexico

I hereby certify that the following offset owners/operators have been notified by certified mail of our application for administrative approval for non-standard gas well location for the plugback and recompletion of the above well.

Meridian Oil Inc.  
P.O. Box 4289  
Farmington, NM 87499



Peggy Bradfield  
August 9, 1990

San Juan County  
State of New Mexico

My commission expires August 17, 1992

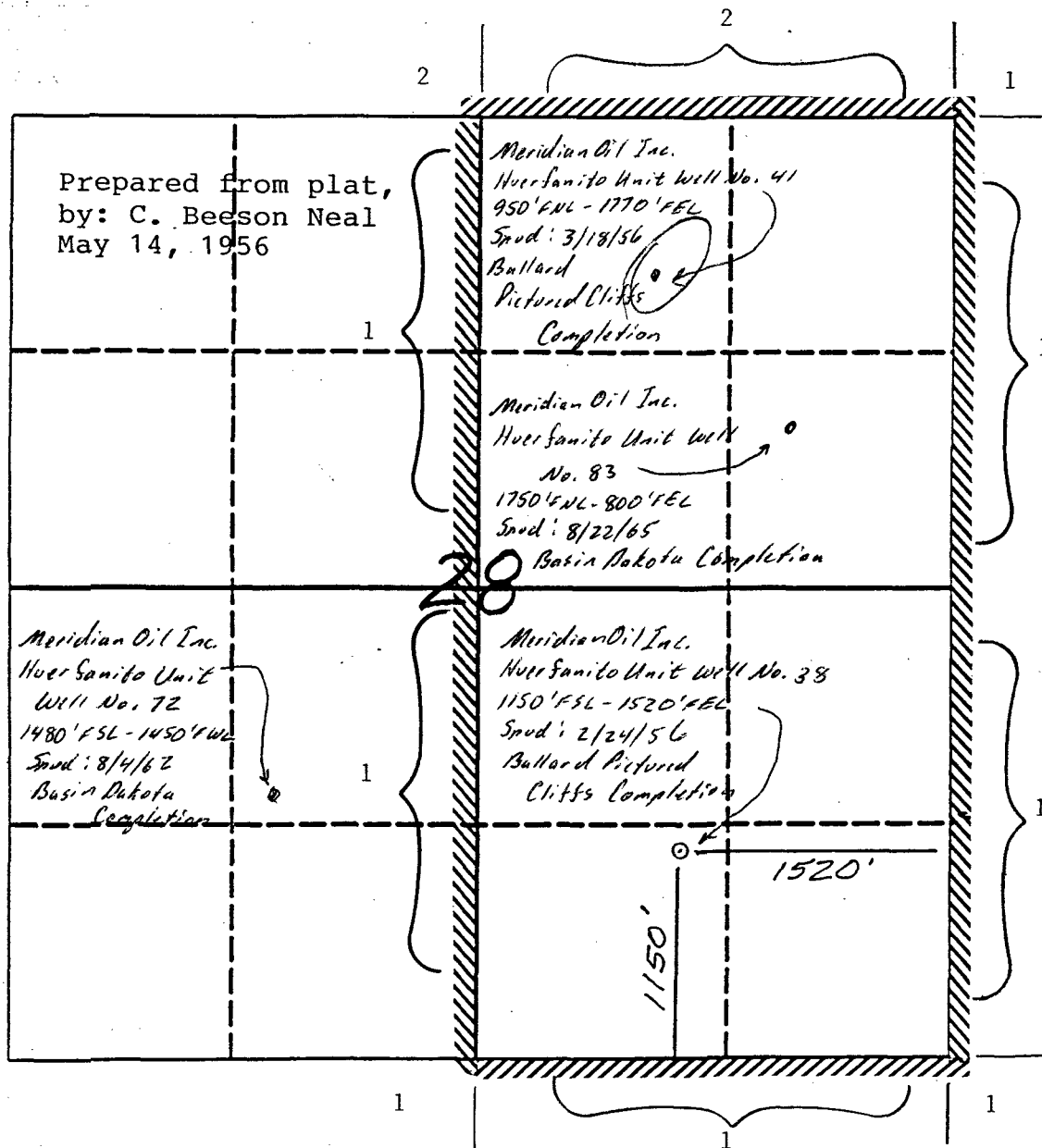
EL PASO NATURAL GAS COMPANY

Well Name Huerfanito Unit #38

Footage 1150' FSL; 1520' FEL

APPLICATION FOR NON-STANDARD LOCATION

County San Juan State New Mexico Section 28 Township 27N Range 9W



Standard  
640 acre  
Section

Remarks 1) El Paso Natural Gas Co.  
2) Meridian Oil Inc.

Submit to Appropriate  
District Office  
State Lease - 4 copies  
Fee Lease - 3 copies

State of New Mexico  
Energy, Minerals and Natural Resources Department

Form C-102  
Revised 1-1-89

OIL CONSERVATION DIVISION

P.O. Box 2088

Santa Fe, New Mexico 87504-2088

DISTRICT I

P.O. Box 1980, Hobbs, NM 88240

DISTRICT II

P.O. Drawer DD, Artesia, NM 88210

DISTRICT III

1000 Rio Brazos Rd., Aztec, NM 87410

WELL LOCATION AND ACREAGE DEDICATION PLAT

All Distances must be from the outer boundaries of the section

Operator El Paso Natural Gas. Company			Lease (SF-078081) Huerfanito Unit		Well No. 38
Unit Letter O	Section 28	Township 27 North	Range 9 West	County NMPM San Juan	
Actual Footage Location of Well: 1150 feet from the South line and 1520 feet from the East line					
Ground level Elev. 6511'	Producing Formation Fruitland Coal		Pool Basin	Dedicated Acreage: 320 Acres	

- Outline the acreage dedicated to the subject well by colored pencil or hatchure marks on the plat below.
- If more than one lease is dedicated to the well, outline each and identify the ownership thereof (both as to working interest and royalty).
- If more than one lease of different ownership is dedicated to the well, have the interest of all owners been consolidated by communitization, unitization, force-pooling, etc.?  
☒ Yes ☐ No If answer is "yes" type of consolidation unitization  
If answer is "no" list the owners and tract descriptions which have actually been consolidated. (Use reverse side of this form if necessary).  
No allowable will be assigned to the well until all interests have been consolidated (by communitization, unitization, forced-pooling, or otherwise) or until a non-standard unit, eliminating such interest, has been approved by the Division.

Prepared from plat,  
by: C. Beeson Neal  
May 14, 1956

OPERATOR CERTIFICATION

I hereby certify that the information contained herein is true and complete to the best of my knowledge and belief.

Signature

Peggy Bradfield

Printed Name

Regulatory Affairs

Position

El Paso Natural Gas  
Company

Date

SURVEYOR CERTIFICATION

I hereby certify that the well location shown on this plat was plotted from field notes of actual surveys made by me or under my supervision, and that the same is true and correct to the best of my knowledge and belief.

Date Surveyed

Signature

Professional Surveyor



Certificate No.

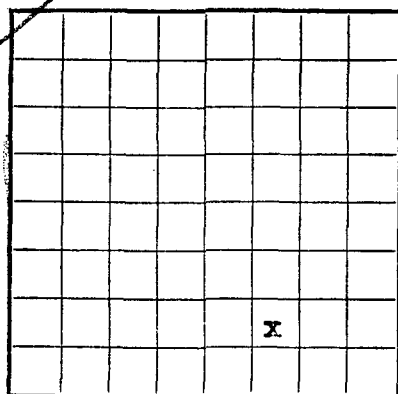
Neale C. Edwards

0 330 660 990 1320 1650 1980 2310 2640 2000 1500 1000 500 0

Form 5-530

U. S. LAND OFFICE Santa Fe  
SERIAL NUMBER 078081  
LEASE OR PERMIT TO PROSPECT \_\_\_\_\_

UNITED STATES  
DEPARTMENT OF THE INTERIOR  
GEOLOGICAL SURVEY



LOCATE WELL CORRECTLY

LOG OF OIL OR GAS WELL

Company J. Glenn Turner Address Box 728 - Farmington, New Mexico  
Lessor or Tract Huerfanito Unit Field Fulcher Kutz Ext. State New Mexico  
Well No. 38-28 Sec. 28 T. 27-N R. 9-W Meridian N.M.P.M. County San Juan  
Location 1150 ft. [N.] of S Line and 1520 ft. [W.] of E Line of Sec. 28 Elevation 6519  
(Derrick floor relative to sea level)

The information given herewith is a complete and correct record of the well and all work done thereon so far as can be determined from all available records.

Signed \_\_\_\_\_

Date May 14, 1956 Title C. Beeson Neal, Agent in Farmington

The summary on this page is for the condition of the well at above date.

Commenced drilling Feb. 24, 1956, 19\_\_\_\_ Finished drilling March 12, 1956, 19\_\_\_\_

OIL OR GAS SANDS OR ZONES

(Denote gas by G)

No. 1, from 2346 to 2425 ("G") No. 4, from \_\_\_\_\_ to \_\_\_\_\_  
No. 2, from \_\_\_\_\_ to \_\_\_\_\_ No. 5, from \_\_\_\_\_ to \_\_\_\_\_  
No. 3, from \_\_\_\_\_ to \_\_\_\_\_ No. 6, from \_\_\_\_\_ to \_\_\_\_\_

IMPORTANT WATER SANDS

No. 1, from \_\_\_\_\_ to \_\_\_\_\_ No. 3, from \_\_\_\_\_ to \_\_\_\_\_  
No. 2, from \_\_\_\_\_ to \_\_\_\_\_ No. 4, from \_\_\_\_\_ to \_\_\_\_\_

CASING RECORD

Size casing	Weight per foot	Threads per inch	Make	Amount	Kind of shoe	Cut and pulled from	Perforated		Purpose
							From—	To—	
8-5/8"	24#	8 rd. thd.	J-55	89'	None				Surface
5-1/2"	16.5#	8 rd. thd.	J-55	2409'	None				Production

MUDDING AND CEMENTING RECORD

Size casing	Where set	Number sacks of cement	Method used	Mud gravity	Amount of mud used
8-5/8"	98'	70	Halliburton	Mostly Water	
5-1/2"	2349'	100	Halliburton	Mostly water	

PLUGS AND ADAPTERS

Dent set \_\_\_\_\_

D MARK