



**Chevron U.S.A. Inc.**  
P.O. Box 1150, Midland, TX 79702

OIL CONSERVATION DIVISION  
RECEIVED

'90 SEP 14 AM 10 06

September 10, 1990

ADMINISTRATIVE APPLICATION FOR  
UNORTHODOX GAS WELL LOCATION  
AND SIMULTANEOUS DEDICATION  
EUMONT YATES 7 RVRS QN (PRO GAS) POOL  
1980' FNL AND 1980' FWL  
SECTION 34, T-20-S, R-37-E, NMPM  
LEA COUNTY, NEW MEXICO

State Of New Mexico  
Energy, Minerals & Natural Resources Dept.  
Oil Conservation Division  
P. O. Box 2088  
Santa Fe, New Mexico 87504

Attention: Mr. William J. LeMay - Director

Gentlemen:

Chevron U.S.A. Inc. respectfully requests your approval of our administrative application for the subject Unorthodox Gas Well Location and Simultaneous Dedication.

We are currently planning to re-enter the Pan American Petroleum Corporation's Gillully "B" Federal Well No. 14, which was plugged and abandoned in August, 1969, and recompleate this well in the Eumont Yates 7 Rvrs Qn (Pro Gas) Pool. This wellbore is located 1980 feet FNL and 1980 feet FWL of Section 34, T-20-S, R-37-E, Lea County, New Mexico. This location will be within an existing 480-acre Eumont Gas Proration Unit currently dedicated to Chevron's existing Bell Ramsay (NCT-C) Com. Well No. 1 (Order R-689). We plan to Simultaneously Dedicate this 480-acres to both of these wells thus making this location unorthodox in that it is less than 990 feet from the side boundary of the proration unit. The Gillully "B" Federal Well No. 14 is to be renamed to Bell Ramsay (NCT-C) Com Well No. 2.

In order to prevent waste, Chevron respectfully requests your approval of this administrative application under the provisions of Rule 104 (F). Attached is a map showing offset

operators and a Form C-102. A copy of this letter and attachments are being furnished to the Offset Operators by Certified Mail, as notice of this application.

Yours very truly, .

*Alan W. Bohling*

A. W. BOHLING

awb  
Attachments  
Enclosures

cc: NMOCD - Hobbs

**CHEVRON U.S.A. INC.**  
**Bell Ramsay (NCT-C) Lease**

**Application For An Unorthodox  
Gas Well Location  
and  
Simultaneous Dedication of Acreage  
Eumont Yates 7 Rvrs Qn (Pro Gas)  
1980' FNL and 1980' FWL  
Section 34, T20S, R37E  
Lea County, New Mexico**

**OFFSET OPERATORS**

Amerada Hess Corporation  
Entex Bldg.  
1200 Milam Street  
Houston, Texas 77002

American Exploration Company  
2100 Republic Bank Center  
Houston, Texas 77002

Amoco Producing Company  
P.O. Box 3092  
Houston, Texas 77253

ARCO Oil And Gas Company  
P.O. Box 1610  
Midland, Texas 79702

Conoco Inc.  
P.O. Box 1959  
Midland, Texas 79702

Estoril Producing Corporation  
400 W. Illinois  
Suite 1600  
Midland, Texas 79701

Greenhill Petroleum Corporation  
16010 Barkers Point Lane  
Suite 325  
Houston, Texas 77079

Doyle Hartman  
500 N. Main  
Midland, Texas 79702

Me-Tex Supply Company  
P.O. Box 2070  
Hobbs, New Mexico 88241

Meridan Oil Inc.  
2919 Allen Parkway  
Suite 900  
Houston, Texas 77019

Oxy U.S.A., Inc.  
P.O. Box 300  
Tulsa, Oklahoma 74102

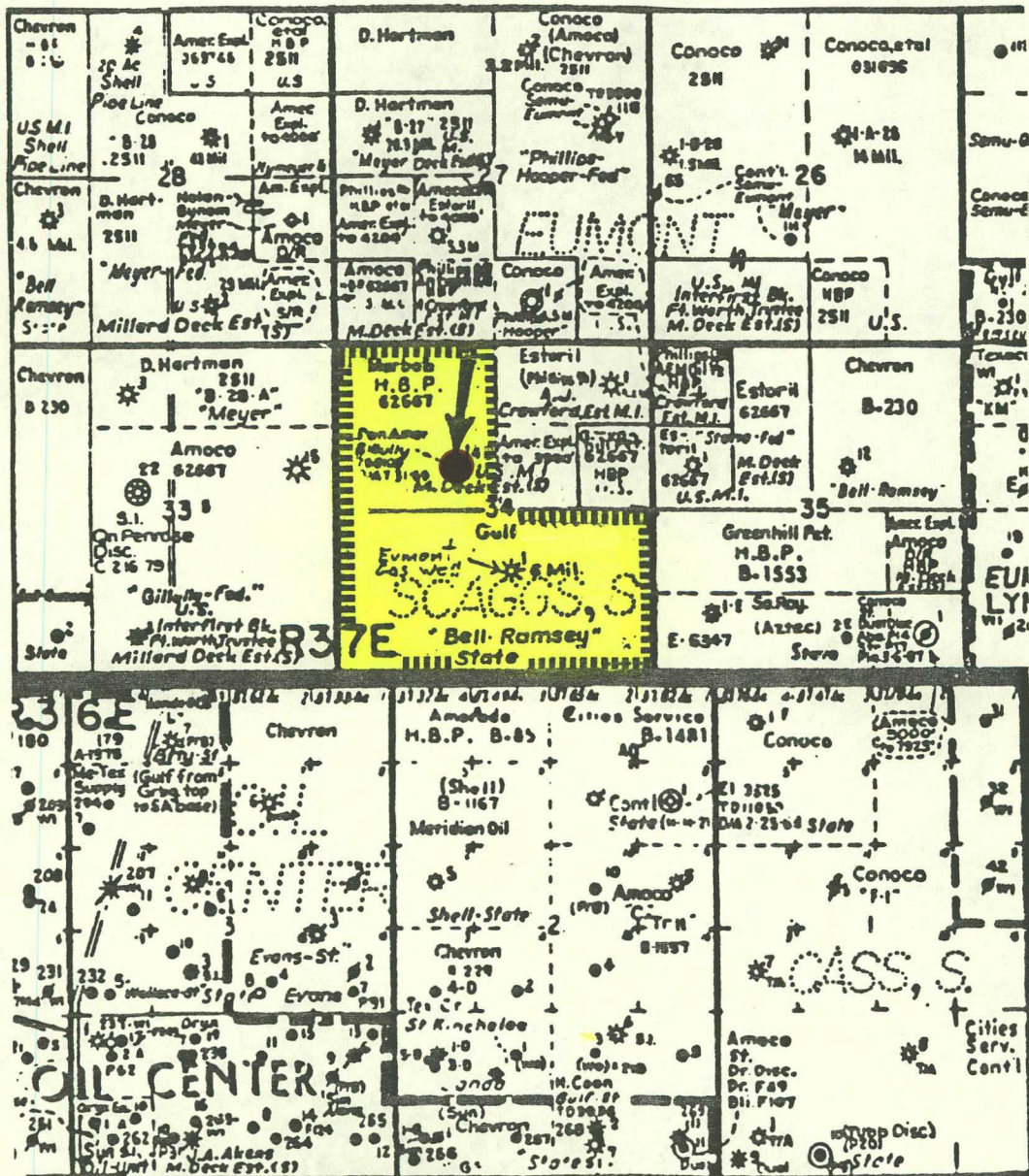
Shell Western E & P Co.  
P.O. Box 576  
Houston, Texas 77001

Marbob Energy Corp.  
Dr. 217  
Artesia, NM 88210

Southland Royalty Co.  
21 Desta Drive  
Midland, Texas 79701

CHEVRON U.S.A. INC.  
Bell Ramsay (NCT-C) Lease

Application For An Unorthodox  
Gas Well Location  
and  
Simultaneous Dedication of Acreage  
Eumont Yates 7 Rvrs Qn (Pro Gas)  
1980' FNL and 1980' FWL  
Section 34, T20S, R37E  
Lea County, New Mexico



Submit to Appropriate  
District Office  
State Lease - 4 copies  
Fee Lease - 3 copies

State of New Mexico  
Energy, Minerals and Natural Resources Department

Form C-102  
Revised 1-1-89

OIL CONSERVATION DIVISION

DISTRICT I  
P.O. Box 1980, Hobbs, NM 88240

P.O. Box 2088  
Santa Fe, New Mexico 87504-2088

DISTRICT II  
P.O. Drawer DD, Artesia, NM 88210

DISTRICT III  
1000 Rio Brazos Rd., Aztec, NM 87410

WELL LOCATION AND ACREAGE DEDICATION PLAT

All Distances must be from the outer boundaries of the section

Operator Chevron U.S.A. Inc.			Lease Bell Ramsay NCT-C Com		Well No. 2
Unit Letter	Section 34	Township 20S	Range 37E	County NMPM	Lea
Actual Footage Location of Well: 1980 feet from the North line and 1980 feet from the West line					
Ground level Elev.	Producing Formation Queen		Pool Eumont	Dedicated Acreage: 480 Acres	

1. Outline the acreage dedicated to the subject well by colored pencil or hatchure marks on the plat below.

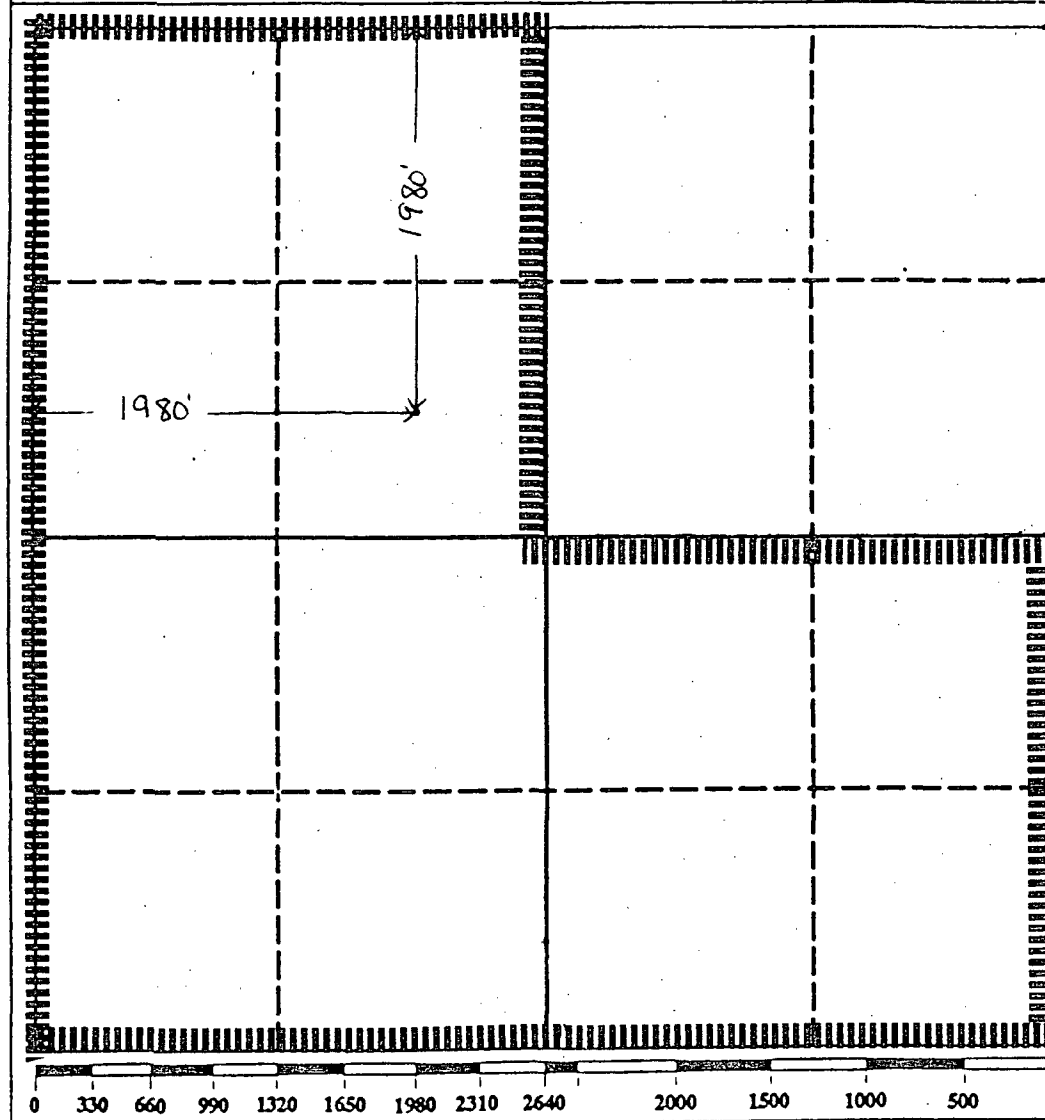
2. If more than one lease is dedicated to the well, outline each and identify the ownership thereof (both as to working interest and royalty).

3. If more than one lease of different ownership is dedicated to the well, have the interest of all owners been consolidated by communitization, unitization, force-pooling, etc.?

☐ Yes ☐ No If answer is "yes" type of consolidation

If answer is "no" list the owners and tract descriptions which have actually been consolidated. (Use reverse side of this form if necessary.)

No allowable will be assigned to the well until all interests have been consolidated (by communitization, unitization, forced-pooling, or otherwise) or until a non-standard unit, eliminating such interest, has been approved by the Division.



OPERATOR CERTIFICATION

I hereby certify that the information contained herein is true and complete to the best of my knowledge and belief.

Signature

M. E. Akins

Printed Name

M. E. Akins

Position

Staff Drllg. Engr.

Company

Chevron U.S.A. Inc.

Date

8-22-90

SURVEYOR CERTIFICATION

I hereby certify that the well location shown on this plat was plotted from field notes of actual surveys made by me or under my supervision, and that the same is true and correct to the best of my knowledge and belief.

Date Surveyed

Signature & Seal of  
Professional Surveyor

Certificate No.

BEFORE THE OIL CONSERVATION COMMISSION  
OF THE STATE OF NEW MEXICO

IN THE MATTER OF THE HEARING  
CALLED BY THE OIL CONSERVATION  
COMMISSION OF THE STATE OF NEW  
MEXICO FOR THE PURPOSE OF  
CONSIDERING:

CASE NO. 945  
Order No. R-689

THE APPLICATION OF GULF OIL  
CORPORATION FOR AN ORDER  
GRANTING APPROVAL OF AN  
EXCEPTION PURSUANT TO RULE 5  
(a) OF THE SPECIAL RULES AND  
REGULATIONS FOR THE EUMONT GAS  
POOL OF ORDER R-520 IN ESTABLISHMENT  
OF A 480 ACRE NON-STANDARD GAS PRO-  
RATION UNIT CONSISTING OF THE S/2 AND  
NW/4 OF SECTION 34, TOWNSHIP 20 SOUTH,  
RANGE 37 EAST, NMPM, LEA COUNTY,  
NEW MEXICO, TO BE ASSIGNED TO  
APPLICANT'S BELL-RAMSEY "C" WELL NO.  
1, (FORMERLY BEARING THE NAME BELL-  
RAMSEY WELL NO. 11,) FOR GAS PRORATION  
PURPOSES IN THE EUMONT GAS POOL.

ORDER OF THE COMMISSION

BY THE COMMISSION:

This cause came on for hearing at 9 o'clock a.m. on August 17, 1955, at Santa Fe, New Mexico, before the Oil Conservation Commission, hereinafter referred to as the "Commission".

NOW, on this 13th., day of October, 1955, the Commission, a quorum being present, having considered the record and testimony adduced, and being fully advised in the premises,

FINDS:

- (1) That due notice of the time and place of hearing and the purpose thereof having been given as required by law, the Commission has jurisdiction of this case and the subject matter thereof.
- (2) That the Commission has the power and authority to permit the formation of a gas proration unit consisting of other than a legal section after notice and hearing by the Commission.

(3) That applicant, Gulf Oil Corporation, is the owner of a state oil and gas lease in Lea County, New Mexico, which lease covers land consisting of other than a legal section, and described as follows:

TOWNSHIP 20 SOUTH, RANGE 37 EAST, NMPM  
S/2 of Section 34

containing 320 acres, more or less.

(4) That Stanolind is the owner of a federal oil and gas lease in Lea County, New Mexico, which lease covers land consisting of other than a legal section, and described in part as follows:

TOWNSHIP 20 SOUTH, RANGE 37 EAST, NMPM  
NW/4 of Section 34

containing 160 acres, more or less.

(5) That applicant, Gulf Oil Corporation, has a producing gas well on the lease described in paragraph (3) above, which well is known as Gulf Oil Corporation's Bell-Ramsey "C" Well No. 1, located 1650 feet from the South line and 2310 feet from the East line of Section 34, Township 20 South, Range 37 East, NMPM, Lea County, New Mexico, the name of said well having been changed on July 20, 1955 from Bell-Ramsey Well No. 11 to Bell-Ramsey "C" Well No. 1.

(6) That the aforesaid well is located within the horizontal limits of the Eumont Gas Pool as presently defined.

(7) That the aforesaid well was completed as a gas well in the Eumont Gas Pool in June 1954, which date precedes the effective date of Order R-520.

(8) That it is practical to pool applicant's aforesaid lease with adjoining acreage in the NW/4 of Section 34, and that negotiations are currently underway between the applicant and Stanolind Oil and Gas Company to effect the unitization of their respective leaseholds as described above.

(9) That all the acreage included in the proposed proration unit is reasonably presumed to be productive of gas from the Eumont Gas Pool.

(10) That unless a proration unit consisting of the aforesaid acreage owned by applicant and Stanolind Oil and Gas Company is approved, the applicant will be deprived of the opportunity to recover its just and equitable share of the natural gas in the Eumont Gas Pool.

(11) That the creation of a proration unit as described above and the assignment of said acreage to the well identified above will prevent waste and protect

correlative rights.

IT IS THEREFORE ORDERED:

(1) That the application of Gulf Oil Corporation, for approval of a non-standard proration unit consisting of the following described acreage:

TOWNSHIP 20 SOUTH, RANGE 37 EAST, NMPM  
NW/4 and S/2 of Section 34

be and the same is hereby approved, and a proration unit consisting of aforesaid acreage is hereby created.

(2) That applicant's well, Bell-Ramsey "C" Well No. 1, located in the NW/4 SE/4 of Section 34, Township 20 South, Range 37 East, NMPM, Lea County, New Mexico, shall be granted an allowable in the proportion that the above described 480 acre unit bears to the standard proration unit for said pool, all until further order of the Commission. That upon completion of unitization agreement applicant shall advise the Commission that the unit agreement has been completed and approved by all parties concerned.

DONE at Santa Fe, New Mexico on the day and year hereinabove designated.

STATE OF NEW MEXICO  
OIL CONSERVATION COMMISSION

JOHN F. SIMMS, Chairman

E. S. WALKER, Member

W. B. MACEY, Member and Secretary

S E A L

ir/

Shanno Shaw  
887-6544

APD  
30 day

FIELD: Cass-Penn (Dry Hole) OPERATOR: AMOCO PRODUCTION COMPANY

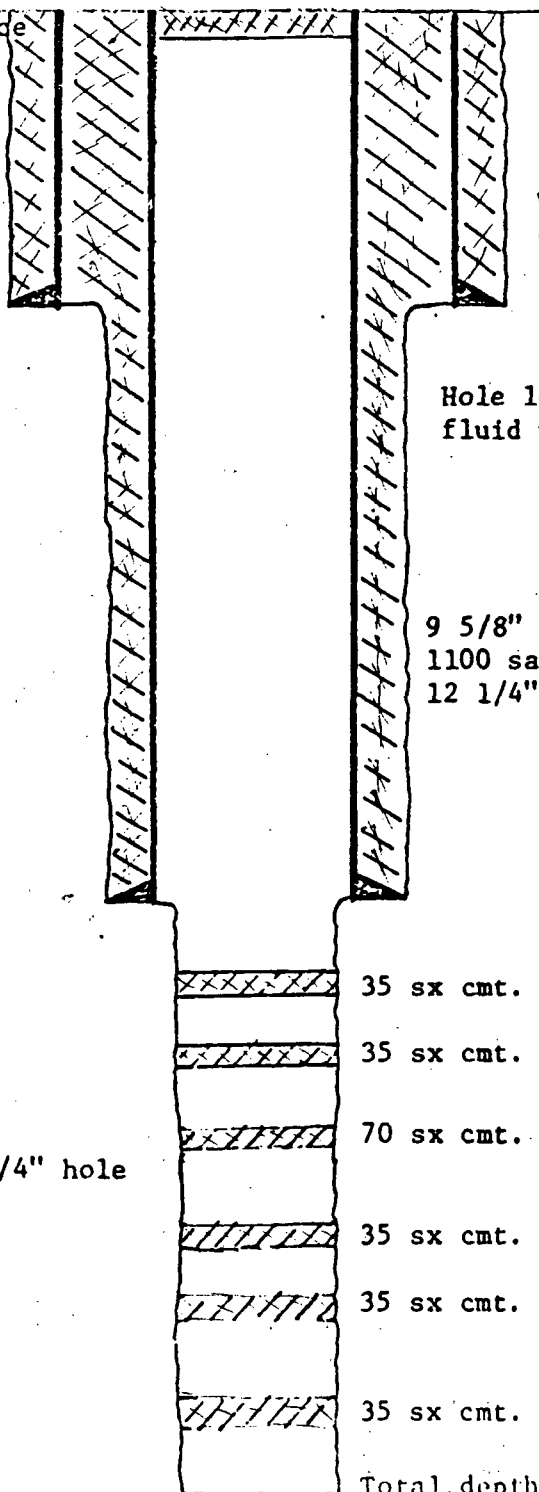
LEASE: Gillully "B" Federal WELL NO. : 14

LOCATION: 1980' FNL, 1980' FWL, Sec. 34, Lea County, N.M.

T-20-S, R-37-E

DATE: April 28, 1976

10 sack plug @ surface



13 3/8" casing set at 332'  
with 350 sacks cement. Hole  
size 17 1/2".

Hole loaded with heavy mud-laden  
fluid prior to P X A.

9 5/8" casing set at 2614' with  
1100 sacks cement. Hole size  
12 1/4". Cement circulated.

35 sx cmt. plug 2620'-2500'

35 sx cmt. plug 3500'-3400'

70 sx cmt. plug 4050'-3800'

35 sx cmt. plug 5300'-5200'

35 sx cmt. plug 6500'-6400'

35 sx cmt. plug 7900'-7800'

Total depth 8901'

8 3/4" hole

24 1/2" am  
See Plan 14  
B1 @ 3500-3680

21-69 Drlg. 6700'  
DST 5738-5834' (Blinebry), open 1 hr, rec 35'  
mud, NS (Sampler rec 1800 cc DM w/sli show oil)  
1 hr 30 min ISIP 262#, FP 69-69#, 2 hr FSIP 237#,  
HP 2732-2732#  
DST 6545-85', open 2 hrs 30 min, rec 100' sli  
OCM, 1 hr 30 min ISIP 2153#, FP 10-82#, 3 hr  
FSIP 2539#, HP 3002-3002#  
7-28-69 Drlg. 7675'  
Ran logs @ TD 7109'  
8-4-69 TD 8109' (Penn); P&A  
DST 7854-7940', Pkrs failed  
DST 7839-7940', open 1 hr 30 min, rec 40' mud,

8-4-69 Continued  
30 min ISIP 172#, FP 82-85#, 3 hr FSIP 52#  
8-11-69 TD 8109'; PLUGGED & ABANDONED  
LOG TOPS: Anhydrite 1261', Yates 2632', Seven  
Rivers 2842', Queen 3380', Pen Rose 3500',  
Grayburg 3640', San Andres 4032', Glorieta  
5232', Blinebry 5772', Tubb 6404', Drinkard  
6544', Abo 7020', Pennsylvanian 7812'  
8-14-69 COMPLETION REPORTED

COUNTY	LEA	FIELD	Wildcat	STATE	NM 30-025-2317
OPR	PAN AMERICAN PET. CORP.				MAP
	14 Gillyully "B" Fed.				
	Sec 34, T-20-S, R-37-E				CO-ORD
	1980' FNL, 1980' FWL of Sec.				
	Spd 6-26-69		CLASS		EL
	Cmp 8-1-69		FORMATION	DATUM	FORMATION
CSG & SX - TUBING					
13 3/8" at 332' w/350 SX					
9 5/8" at 2614' w/1100 SX					
LOGS EL GR RA IND HC A					
			TD 8109' (Penn)		
PLUGGED & ABANDONED					

Distribution limited and publication prohibited by subscribers' agreement.  
Reproduction rights reserved by Williams & Lee Scouting Service, Inc.

CONT.	Big West	PROP DEPTH	7100'	TYPE	RI
DATE					

F.R. 6-10-69; Opr's Elev. 3515' RDB  
PD 7100' RT (Abo)  
Contractor - Big West

6-30-69 Drlg. 2000'  
7-7-69 TD 4075'; On DST 4000-75'  
DST (Grayburg) 3800-85', open 2 hrs, GTS 5 min,  
@ TSTM, rec 60' SO&GCW + 120' GCW, 1 hr 30 min  
ISIP 1331#, FP 62-111#, 3 hr FSIP 1331#

7-14-69 Drlg. 5740'  
DST 4000-4075', open 3 hrs, GTS 8 min @ 131  
MCFGPD, rec 40' SO&GC sul wtr + 120' GCW, 1 hr  
30 min ISIP 1331#, FP 62-111#, 3 hr FSIP 1331#  
DST (Glor) 5260-5320', open 1 hr 30 min, rec  
150' salt wtr, 1 hr 30 min ISIP 1870#, FP 134-  
455#, 4 hr 45 min FSIP 1806#



**Chevron U.S.A. Inc.**  
P.O. Box 1150, Midland, TX 79702

September 10, 1990

WAIVER REQUEST  
UNORTHODOX GAS WELL LOCATION  
AND SIMULTANEOUS DEDICATION  
EUMONT YATES 7 RVRS QN (PRO GAS) POOL  
1980' FNL AND 1980' FWL  
SECTION 34, T-20-S, R-37-E, NMPM  
LEA COUNTY, NEW MEXICO

Amerada Hess Corporation  
Entex Bldg.  
1200 Milam Street  
Houston, Texas 77002

Gentlemen:

Attached is a copy of Chevron's administrative application for NMOCD approval of an Unorthodox Gas Well Location and Simultaneous Dedication in the Eumont Yates 7 Rvrs Qn (Pro Gas) Pool.

Chevron plans to re-enter the Pan American Petroleum Corporation's Gillully "B" Federal Well No. 14, which was plugged and abandoned in August, 1969, and recompleate this well in the Eumont Yates 7 Rvrs Qn (Pro Gas) Pool. This wellbore is located 1980 feet FNL and 1980 feet FWL of Section 34, T-20-S, R-37-E, Lea County, New Mexico. This location will be within an existing 480-acre Eumont Gas Proration Unit currently dedicated to Chevron's existing Bell Ramsay (NCT-C) Com Well No. 1. We plan to Simultaneously Dedicate this 480-acres to both of these wells thus making this location unorthodox in that it is less than 990 feet from the side boundary of the proration unit. The Gillully "B" Federal Well No. 14 is to be renamed to Bell Ramsay (NCT-C) Com Well No. 2.

As an offset operator, If you do not have any objections to the attached application, please sign the enclosed waivers and mail the original and two copies to the NMOCD in Santa Fe and one copy to the NMOCD in Hobbs. We would also request that you send a copy to Chevron U.S.A. Inc. in Midland. We have enclosed self addressed, stamped envelopes for your convenience.

If you have any questions, please contact Mr. A. W. Bohling at (915) 687-7246. Your prompt consideration in the above matter is appreciated.

Yours very truly, .

*Alan W. Bohling*

A. W. BOHLING  
Proration Engineer



**Chevron** U.S.A. Inc.  
P.O. Box 1150, Midland, TX 79702

September 10, 1990

WAIVER REQUEST  
UNORTHODOX GAS WELL LOCATION  
AND SIMULTANEOUS DEDICATION  
EUMONT YATES 7 RVRS QN (PRO GAS) POOL  
1980' FNL AND 1980' FWL  
SECTION 34, T-20-S, R-37-E, NMPM  
LEA COUNTY, NEW MEXICO

American Exploration Company  
2100 Republic Bank Center  
Houston, Texas 77002

Gentlemen:

Attached is a copy of Chevron's administrative application for NMOCD approval of an Unorthodox Gas Well Location and Simultaneous Dedication in the Eumont Yates 7 Rvrs Qn (Pro Gas) Pool.

Chevron plans to re-enter the Pan American Petroleum Corporation's Gillully "B" Federal Well No. 14, which was plugged and abandoned in August, 1969, and recompleate this well in the Eumont Yates 7 Rvrs Qn (Pro Gas) Pool. This wellbore is located 1980 feet FNL and 1980 feet FWL of Section 34, T-20-S, R-37-E, Lea County, New Mexico. This location will be within an existing 480-acre Eumont Gas Proration Unit currently dedicated to Chevron's existing Bell Ramsay (NCT-C) Com Well No. 1. We plan to Simultaneously Dedicate this 480-acres to both of these wells thus making this location unorthodox in that it is less than 990 feet from the side boundary of the proration unit. The Gillully "B" Federal Well No. 14 is to be renamed to Bell Ramsay (NCT-C) Com Well No. 2.

As an offset operator, If you do not have any objections to the attached application, please sign the enclosed waivers and mail the original and two copies to the NMOCD in Santa Fe and one copy to the NMOCD in Hobbs. We would also request that you send a copy to Chevron U.S.A. Inc. in Midland. We have enclosed self addressed, stamped envelopes for your convenience.

If you have any questions, please contact Mr. A. W. Bohling at (915) 687-7246. Your prompt consideration in the above matter is appreciated.

Yours very truly,

*Alan W. Bohling*  
A. W. BOHLING  
Proration Engineer



**Chevron U.S.A. Inc.**  
P.O. Box 1150, Midland, TX 79702

September 10, 1990

WAIVER REQUEST  
UNORTHODOX GAS WELL LOCATION  
AND SIMULTANEOUS DEDICATION  
EUMONT YATES 7 RVRS QN (PRO GAS) POOL  
1980' FNL AND 1980' FWL  
SECTION 34, T-20-S, R-37-E, NMPM  
LEA COUNTY, NEW MEXICO

Amoco Producing Company  
P.O. Box 3092  
Houston, Texas 77253

Gentlemen:

Attached is a copy of Chevron's administrative application for NMOCD approval of an Unorthodox Gas Well Location and Simultaneous Dedication in the Eumont Yates 7 Rvrs Qn (Pro Gas) Pool.

Chevron plans to re-enter the Pan American Petroleum Corporation's Gillully "B" Federal Well No. 14, which was plugged and abandoned in August, 1969, and recompleate this well in the Eumont Yates 7 Rvrs Qn (Pro Gas) Pool. This wellbore is located 1980 feet FNL and 1980 feet FWL of Section 34, T-20-S, R-37-E, Lea County, New Mexico. This location will be within an existing 480-acre Eumont Gas Proration Unit currently dedicated to Chevron's existing Bell Ramsay (NCT-C) Com Well No. 1. We plan to Simultaneously Dedicate this 480-acres to both of these wells thus making this location unorthodox in that it is less than 990 feet from the side boundary of the proration unit. The Gillully "B" Federal Well No. 14 is to be renamed to Bell Ramsay (NCT-C) Com Well No. 2.

As an offset operator, If you do not have any objections to the attached application, please sign the enclosed waivers and mail the original and two copies to the NMOCD in Santa Fe and one copy to the NMOCD in Hobbs. We would also request that you send a copy to Chevron U.S.A. Inc. in Midland. We have enclosed self addressed, stamped envelopes for your convenience.

If you have any questions, please contact Mr. A. W. Bohling at (915) 687-7246. Your prompt consideration in the above matter is appreciated.

Yours very truly,

*Alan W. Bohling*  
A. W. BOHLING  
Proration Engineer



**Chevron U.S.A. Inc.**  
P.O. Box 1150, Midland, TX 79702

September 10, 1990

WAIVER REQUEST  
UNORTHODOX GAS WELL LOCATION  
AND SIMULTANEOUS DEDICATION  
EUMONT YATES 7 RVRS QN (PRO GAS) POOL  
1980' FNL AND 1980' FWL  
SECTION 34, T-20-S, R-37-E, NMPM  
LEA COUNTY, NEW MEXICO

ARCO Oil and Gas Company  
P.O. Box 1610  
Midland, Texas 79702

Gentlemen:

Attached is a copy of Chevron's administrative application for NMOCD approval of an Unorthodox Gas Well Location and Simultaneous Dedication in the Eumont Yates 7 Rvrs Qn (Pro Gas) Pool.

Chevron plans to re-enter the Pan American Petroleum Corporation's Gillully "B" Federal Well No. 14, which was plugged and abandoned in August, 1969, and recomplete this well in the Eumont Yates 7 Rvrs Qn (Pro Gas) Pool. This wellbore is located 1980 feet FNL and 1980 feet FWL of Section 34, T-20-S, R-37-E, Lea County, New Mexico. This location will be within an existing 480-acre Eumont Gas Proration Unit currently dedicated to Chevron's existing Bell Ramsay (NCT-C) Com Well No. 1. We plan to Simultaneously Dedicate this 480-acres to both of these wells thus making this location unorthodox in that it is less than 990 feet from the side boundary of the proration unit. The Gillully "B" Federal Well No. 14 is to be renamed to Bell Ramsay (NCT-C) Com Well No. 2.

As an offset operator, If you do not have any objections to the attached application, please sign the enclosed waivers and mail the original and two copies to the NMOCD in Santa Fe and one copy to the NMOCD in Hobbs. We would also request that you send a copy to Chevron U.S.A. Inc. in Midland. We have enclosed self addressed, stamped envelopes for your convenience.

If you have any questions, please contact Mr. A. W. Bohling at (915) 687-7246. Your prompt consideration in the above matter is appreciated.

Yours very truly,

*Alan W. Bohling*  
A. W. BOHLING  
Proration Engineer



**Chevron U.S.A. Inc.**  
P.O. Box 1150, Midland, TX 79702

September 10, 1990

WAIVER REQUEST  
UNORTHODOX GAS WELL LOCATION  
AND SIMULTANEOUS DEDICATION  
EUMONT YATES 7 RVRS QN (PRO GAS) POOL  
1980' FNL AND 1980' FWL  
SECTION 34, T-20-S, R-37-E, NMPM  
LEA COUNTY, NEW MEXICO

Conoco Inc.  
P.O. Box 1959  
Midland, Texas 79702

Gentlemen:

Attached is a copy of Chevron's administrative application for NMOCD approval of an Unorthodox Gas Well Location and Simultaneous Dedication in the Eumont Yates 7 Rvrs Qn (Pro Gas) Pool.

Chevron plans to re-enter the Pan American Petroleum Corporation's Gillully "B" Federal Well No. 14, which was plugged and abandoned in August, 1969, and recomplete this well in the Eumont Yates 7 Rvrs Qn (Pro Gas) Pool. This wellbore is located 1980 feet FNL and 1980 feet FWL of Section 34, T-20-S, R-37-E, Lea County, New Mexico. This location will be within an existing 480-acre Eumont Gas Proration Unit currently dedicated to Chevron's existing Bell Ramsay (NCT-C) Com Well No. 1. We plan to Simultaneously Dedicate this 480-acres to both of these wells thus making this location unorthodox in that it is less than 990 feet from the side boundary of the proration unit. The Gillully "B" Federal Well No. 14 is to be renamed to Bell Ramsay (NCT-C) Com Well No. 2.

As an offset operator, If you do not have any objections to the attached application, please sign the enclosed waivers and mail the original and two copies to the NMOCD in Santa Fe and one copy to the NMOCD in Hobbs. We would also request that you send a copy to Chevron U.S.A. Inc. in Midland. We have enclosed self addressed, stamped envelopes for your convenience.

If you have any questions, please contact Mr. A. W. Bohling at (915) 687-7246. Your prompt consideration in the above matter is appreciated.

Yours very truly,

*Alan W. Bohling*

A. W. BOHLING  
Proration Engineer



**Chevron U.S.A. Inc.**  
P.O. Box 1150, Midland, TX 79702

September 10, 1990

WAIVER REQUEST  
UNORTHODOX GAS WELL LOCATION  
AND SIMULTANEOUS DEDICATION  
EUMONT YATES 7 RVRS QN (PRO GAS) POOL  
1980' FNL AND 1980' FWL  
SECTION 34, T-20-S, R-37-E, NMPM  
LEA COUNTY, NEW MEXICO

Estoril Producing Corporation  
400 W. Illinois  
Suite 1600  
Midland, Texas 79701

Gentlemen:

Attached is a copy of Chevron's administrative application for NMOCD approval of an Unorthodox Gas Well Location and Simultaneous Dedication in the Eumont Yates 7 Rvrs Qn (Pro Gas) Pool.

Chevron plans to re-enter the Pan American Petroleum Corporation's Gillully "B" Federal Well No. 14, which was plugged and abandoned in August, 1969, and recomplete this well in the Eumont Yates 7 Rvrs Qn (Pro Gas) Pool. This wellbore is located 1980 feet FNL and 1980 feet FWL of Section 34, T-20-S, R-37-E, Lea County, New Mexico. This location will be within an existing 480-acre Eumont Gas Proration Unit currently dedicated to Chevron's existing Bell Ramsay (NCT-C) Com Well No. 1. We plan to Simultaneously Dedicate this 480-acres to both of these wells thus making this location unorthodox in that it is less than 990 feet from the side boundary of the proration unit. The Gillully "B" Federal Well No. 14 is to be renamed to Bell Ramsay (NCT-C) Com Well No. 2.

As an offset operator, If you do not have any objections to the attached application, please sign the enclosed waivers and mail the original and two copies to the NMOCD in Santa Fe and one copy to the NMOCD in Hobbs. We would also request that you send a copy to Chevron U.S.A. Inc. in Midland. We have enclosed self addressed, stamped envelopes for your convenience.

If you have any questions, please contact Mr. A. W. Bohling at (915) 687-7246. Your prompt consideration in the above matter is appreciated.

Yours very truly,

*Alan W. Bohling*  
A. W. BOHLING  
Proration Engineer



**Chevron** U.S.A. Inc.  
P.O. Box 1150, Midland, TX 79702

September 10, 1990

WAIVER REQUEST  
UNORTHODOX GAS WELL LOCATION  
AND SIMULTANEOUS DEDICATION  
EUMONT YATES 7 RVRS QN (PRO GAS) POOL  
1980' FNL AND 1980' FWL  
SECTION 34, T-20-S, R-37-E, NMPM  
LEA COUNTY, NEW MEXICO

Greenhill Petroleum Corporation  
16010 Barkers Point Lane  
Suite 325  
Houston, Texas 77079

Gentlemen:

Attached is a copy of Chevron's administrative application for NMOCD approval of an Unorthodox Gas Well Location and Simultaneous Dedication in the Eumont Yates 7 Rvrs Qn (Pro Gas) Pool.

Chevron plans to re-enter the Pan American Petroleum Corporation's Gillully "B" Federal Well No. 14, which was plugged and abandoned in August, 1969, and recomplete this well in the Eumont Yates 7 Rvrs Qn (Pro Gas) Pool. This wellbore is located 1980 feet FNL and 1980 feet FWL of Section 34, T-20-S, R-37-E, Lea County, New Mexico. This location will be within an existing 480-acre Eumont Gas Proration Unit currently dedicated to Chevron's existing Bell Ramsay (NCT-C) Com Well No. 1. We plan to Simultaneously Dedicate this 480-acres to both of these wells thus making this location unorthodox in that it is less than 990 feet from the side boundary of the proration unit. The Gillully "B" Federal Well No. 14 is to be renamed to Bell Ramsay (NCT-C) Com Well No. 2.

As an offset operator, If you do not have any objections to the attached application, please sign the enclosed waivers and mail the original and two copies to the NMOCD in Santa Fe and one copy to the NMOCD in Hobbs. We would also request that you send a copy to Chevron U.S.A. Inc. in Midland. We have enclosed self addressed, stamped envelopes for your convenience.

If you have any questions, please contact Mr. A. W. Bohling at (915) 687-7246. Your prompt consideration in the above matter is appreciated.

Yours very truly,

*Alan W. Bohling*  
A. W. BOHLING  
Proration Engineer



**Chevron U.S.A. Inc.**  
P.O. Box 1150, Midland, TX 79702

September 10, 1990

WAIVER REQUEST  
UNORTHODOX GAS WELL LOCATION  
AND SIMULTANEOUS DEDICATION  
EUMONT YATES 7 RVRS QN (PRO GAS) POOL  
1980' FNL AND 1980' FWL  
SECTION 34, T-20-S, R-37-E, NMPM  
LEA COUNTY, NEW MEXICO

Doyle Hartman  
500 N. Main  
Midland, Texas 79702

Gentlemen:

Attached is a copy of Chevron's administrative application for NMOCD approval of an Unorthodox Gas Well Location and Simultaneous Dedication in the Eumont Yates 7 Rvrs Qn (Pro Gas) Pool.

Chevron plans to re-enter the Pan American Petroleum Corporation's Gillully "B" Federal Well No. 14, which was plugged and abandoned in August, 1969, and recomplect this well in the Eumont Yates 7 Rvrs Qn (Pro Gas) Pool. This wellbore is located 1980 feet FNL and 1980 feet FWL of Section 34, T-20-S, R-37-E, Lea County, New Mexico. This location will be within an existing 480-acre Eumont Gas Proration Unit currently dedicated to Chevron's existing Bell Ramsay (NCT-C) Com Well No. 1. We plan to Simultaneously Dedicate this 480-acres to both of these wells thus making this location unorthodox in that it is less than 990 feet from the side boundary of the proration unit. The Gillully "B" Federal Well No. 14 is to be renamed to Bell Ramsay (NCT-C) Com Well No. 2.

As an offset operator, If you do not have any objections to the attached application, please sign the enclosed waivers and mail the original and two copies to the NMOCD in Santa Fe and one copy to the NMOCD in Hobbs. We would also request that you send a copy to Chevron U.S.A. Inc. in Midland. We have enclosed self addressed, stamped envelopes for your convenience.

If you have any questions, please contact Mr. A. W. Bohling at (915) 687-7246. Your prompt consideration in the above matter is appreciated.

Yours very truly,

*Alan W. Bohling*  
A. W. BOHLING  
Proration Engineer



**Chevron** U.S.A. Inc.  
P.O. Box 1150, Midland, TX 79702

September 10, 1990

WAIVER REQUEST  
UNORTHODOX GAS WELL LOCATION  
AND SIMULTANEOUS DEDICATION  
EUMONT YATES 7 RVRS QN (PRO GAS) POOL  
1980' FNL AND 1980' FWL  
SECTION 34, T-20-S, R-37-E, NMPM  
LEA COUNTY, NEW MEXICO

Me-Tex Supply Company  
P.O. Box 2070  
Hobbs, New Mexico 88241

Gentlemen:

Attached is a copy of Chevron's administrative application for NMOCD approval of an Unorthodox Gas Well Location and Simultaneous Dedication in the Eumont Yates 7 Rvrs Qn (Pro Gas) Pool.

Chevron plans to re-enter the Pan American Petroleum Corporation's Gillully "B" Federal Well No. 14, which was plugged and abandoned in August, 1969, and recompleate this well in the Eumont Yates 7 Rvrs Qn (Pro Gas) Pool. This wellbore is located 1980 feet FNL and 1980 feet FWL of Section 34, T-20-S, R-37-E, Lea County, New Mexico. This location will be within an existing 480-acre Eumont Gas Proration Unit currently dedicated to Chevron's existing Bell Ramsay (NCT-C) Com Well No. 1. We plan to Simultaneously Dedicate this 480-acres to both of these wells thus making this location unorthodox in that it is less than 990 feet from the side boundary of the proration unit. The Gillully "B" Federal Well No. 14 is to be renamed to Bell Ramsay (NCT-C) Com Well No. 2.

As an offset operator, If you do not have any objections to the attached application, please sign the enclosed waivers and mail the original and two copies to the NMOCD in Santa Fe and one copy to the NMOCD in Hobbs. We would also request that you send a copy to Chevron U.S.A. Inc. in Midland. We have enclosed self addressed, stamped envelopes for your convenience.

If you have any questions, please contact Mr. A. W. Bohling at (915) 687-7246. Your prompt consideration in the above matter is appreciated.

Yours very truly,

*Alan W. Bohling*

A. W. BOHLING  
Proration Engineer



**Chevron U.S.A. Inc.**  
P.O. Box 1150, Midland, TX 79702

September 10, 1990

WAIVER REQUEST  
UNORTHODOX GAS WELL LOCATION  
AND SIMULTANEOUS DEDICATION  
EUMONT YATES 7 RVRS QN (PRO GAS) POOL  
1980' FNL AND 1980' FWL  
SECTION 34, T-20-S, R-37-E, NMPM  
LEA COUNTY, NEW MEXICO

Meridian Oil Inc.  
2919 Allen Parkway  
Suite 900  
Houston, Texas 77019

Gentlemen:

Attached is a copy of Chevron's administrative application for NMOCD approval of an Unorthodox Gas Well Location and Simultaneous Dedication in the Eumont Yates 7 Rvrs Qn (Pro Gas) Pool.

Chevron plans to re-enter the Pan American Petroleum Corporation's Gillully "B" Federal Well No. 14, which was plugged and abandoned in August, 1969, and recompleat this well in the Eumont Yates 7 Rvrs Qn (Pro Gas) Pool. This wellbore is located 1980 feet FNL and 1980 feet FWL of Section 34, T-20-S, R-37-E, Lea County, New Mexico. This location will be within an existing 480-acre Eumont Gas Proration Unit currently dedicated to Chevron's existing Bell Ramsay (NCT-C) Com Well No. 1. We plan to Simultaneously Dedicate this 480-acres to both of these wells thus making this location unorthodox in that it is less than 990 feet from the side boundary of the proration unit. The Gillully "B" Federal Well No. 14 is to be renamed to Bell Ramsay (NCT-C) Com Well No. 2.

As an offset operator, If you do not have any objections to the attached application, please sign the enclosed waivers and mail the original and two copies to the NMOCD in Santa Fe and one copy to the NMOCD in Hobbs. We would also request that you send a copy to Chevron U.S.A. Inc. in Midland. We have enclosed self addressed, stamped envelopes for your convenience.

If you have any questions, please contact Mr. A. W. Bohling at (915) 687-7246. Your prompt consideration in the above matter is appreciated.

Yours very truly,

*Alan W. Bohling*  
A. W. BOHLING  
Proration Engineer



**Chevron U.S.A. Inc.**  
P.O. Box 1150, Midland, TX 79702

September 10, 1990

WAIVER REQUEST  
UNORTHODOX GAS WELL LOCATION  
AND SIMULTANEOUS DEDICATION  
EUMONT YATES 7 RVRS QN (PRO GAS) POOL  
1980' FNL AND 1980' FWL  
SECTION 34, T-20-S, R-37-E, NMPM  
LEA COUNTY, NEW MEXICO

Oxy U.S.A., Inc.  
P.O. Box 300  
Tulsa, Oklahoma 74102

Gentlemen:

Attached is a copy of Chevron's administrative application for NMOCD approval of an Unorthodox Gas Well Location and Simultaneous Dedication in the Eumont Yates 7 Rvrs Qn (Pro Gas) Pool.

Chevron plans to re-enter the Pan American Petroleum Corporation's Gillully "B" Federal Well No. 14, which was plugged and abandoned in August, 1969, and recomplete this well in the Eumont Yates 7 Rvrs Qn (Pro Gas) Pool. This wellbore is located 1980 feet FNL and 1980 feet FWL of Section 34, T-20-S, R-37-E, Lea County, New Mexico. This location will be within an existing 480-acre Eumont Gas Proration Unit currently dedicated to Chevron's existing Bell Ramsay (NCT-C) Com Well No. 1. We plan to Simultaneously Dedicate this 480-acres to both of these wells thus making this location unorthodox in that it is less than 990 feet from the side boundary of the proration unit. The Gillully "B" Federal Well No. 14 is to be renamed to Bell Ramsay (NCT-C) Com Well No. 2.

As an offset operator, If you do not have any objections to the attached application, please sign the enclosed waivers and mail the original and two copies to the NMOCD in Santa Fe and one copy to the NMOCD in Hobbs. We would also request that you send a copy to Chevron U.S.A. Inc. in Midland. We have enclosed self addressed, stamped envelopes for your convenience.

If you have any questions, please contact Mr. A. W. Bohling at (915) 687-7246. Your prompt consideration in the above matter is appreciated.

Yours very truly,

A. W. BOHLING  
Proration Engineer



**Chevron** U.S.A. Inc.  
P.O. Box 1150, Midland, TX 79702

September 10, 1990

WAIVER REQUEST  
UNORTHODOX GAS WELL LOCATION  
AND SIMULTANEOUS DEDICATION  
EUMONT YATES 7 RVRS QN (PRO GAS) POOL  
1980' FNL AND 1980' FWL  
SECTION 34, T-20-S, R-37-E, NMPM  
LEA COUNTY, NEW MEXICO

Shell Western E&P Co.  
P.O. Box 576  
Houston, Texas 77001

Gentlemen:

Attached is a copy of Chevron's administrative application for NMOCD approval of an Unorthodox Gas Well Location and Simultaneous Dedication in the Eumont Yates 7 Rvrs Qn (Pro Gas) Pool.

Chevron plans to re-enter the Pan American Petroleum Corporation's Gillully "B" Federal Well No. 14, which was plugged and abandoned in August, 1969, and recompleate this well in the Eumont Yates 7 Rvrs Qn (Pro Gas) Pool. This wellbore is located 1980 feet FNL and 1980 feet FWL of Section 34, T-20-S, R-37-E, Lea County, New Mexico. This location will be within an existing 480-acre Eumont Gas Proration Unit currently dedicated to Chevron's existing Bell Ramsay (NCT-C) Com Well No. 1. We plan to Simultaneously Dedicate this 480-acres to both of these wells thus making this location unorthodox in that it is less than 990 feet from the side boundary of the proration unit. The Gillully "B" Federal Well No. 14 is to be renamed to Bell Ramsay (NCT-C) Com Well No. 2.

As an offset operator, If you do not have any objections to the attached application, please sign the enclosed waivers and mail the original and two copies to the NMOCD in Santa Fe and one copy to the NMOCD in Hobbs. We would also request that you send a copy to Chevron U.S.A. Inc. in Midland. We have enclosed self addressed, stamped envelopes for your convenience.

If you have any questions, please contact Mr. A. W. Bohling at (915) 687-7246. Your prompt consideration in the above matter is appreciated.

Yours very truly,

*Alan W. Bohling*  
A. W. BOHLING  
Proration Engineer



**Chevron U.S.A. Inc.**  
P.O. Box 1150, Midland, TX 79702

September 10, 1990

WAIVER REQUEST  
UNORTHODOX GAS WELL LOCATION  
AND SIMULTANEOUS DEDICATION  
EUMONT YATES 7 RVRS QN (PRO GAS) POOL  
1980' FNL AND 1980' FWL  
SECTION 34, T-20-S, R-37-E, NMPM  
LEA COUNTY, NEW MEXICO

Southland Royalty Co.  
21 Desta Drive  
Midland, Texas 79701

Gentlemen:

Attached is a copy of Chevron's administrative application for NMOCD approval of an Unorthodox Gas Well Location and Simultaneous Dedication in the Eumont Yates 7 Rvrs Qn (Pro Gas) Pool.

Chevron plans to re-enter the Pan American Petroleum Corporation's Gillully "B" Federal Well No. 14, which was plugged and abandoned in August, 1969, and recomplete this well in the Eumont Yates 7 Rvrs Qn (Pro Gas) Pool. This wellbore is located 1980 feet FNL and 1980 feet FWL of Section 34, T-20-S, R-37-E, Lea County, New Mexico. This location will be within an existing 480-acre Eumont Gas Proration Unit currently dedicated to Chevron's existing Bell Ramsay (NCT-C) Com Well No. 1. We plan to Simultaneously Dedicate this 480-acres to both of these wells thus making this location unorthodox in that it is less than 990 feet from the side boundary of the proration unit. The Gillully "B" Federal Well No. 14 is to be renamed to Bell Ramsay (NCT-C) Com Well No. 2.

As an offset operator, If you do not have any objections to the attached application, please sign the enclosed waivers and mail the original and two copies to the NMOCD in Santa Fe and one copy to the NMOCD in Hobbs. We would also request that you send a copy to Chevron U.S.A. Inc. in Midland. We have enclosed self addressed, stamped envelopes for your convenience.

If you have any questions, please contact Mr. A. W. Bohling at (915) 687-7246. Your prompt consideration in the above matter is appreciated.

Yours very truly,

*Alan W. Bohling*

A. W. BOHLING  
Proration Engineer

**CHEVRON U.S.A. INC.**  
**Bell Ramsay (NCT-C) Lease**

**Application For An Unorthodox  
Gas Well Location  
and  
Simultaneous Dedication of Acreage  
Eumont Yates 7 Rvrs Qn (Pro Gas)  
1980' FNL and 1980' FWL  
Section 34, T20S, R37E  
Lea County, New Mexico**

**WAIVER TO OBJECTION**

We, the undersigned, as an offset operator, waive any objection to Chevron U.S.A. Inc.'s application for NMOCD approval of an Unorthodox Gas Well Location in the Eumont Yates 7 Rvrs Qn (Pro Gas) Pool. This location is to be 1980' FNL and 1980' FWL, Section 34, T-20-S, R-37-E, NMPM, Lea County, New Mexico. We further understand that this well will also be assigned to the already dedicated 480-acre proration unit of Chevron's Bell Ramsay (NCT-C) Com Well No. 1 comprising the NW/4 and S/2 of Section 34, T-20-S, R-37-E, NMPM, Lea County, New Mexico.

Company: \_\_\_\_\_

Representative: \_\_\_\_\_

Signature: \_\_\_\_\_

Title: \_\_\_\_\_

Date: \_\_\_\_\_