

**MERIDIAN OIL**

OIL CONSERVATION DIVISION  
RECEIVED

September 11, 1990

'90 OCT 1 AM 10 10

Federal Express

Mr. William LeMay  
New Mexico Oil Conservation Division  
310 Old Santa Fe Trail  
Santa Fe, New Mexico 87503

RE: A. D. Hudson #2  
990'FNL, 990'FWL  
Section 29, T-27-N, R-09-W  
San Juan County, New Mexico

Dear Mr. LeMay:

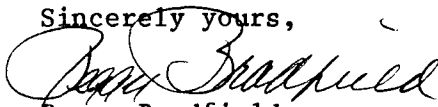
This is a request for administrative approval for a non-standard gas well location in the Basin Fruitland Pool.

Meridian Oil intends to plugback and recomplete the A. D. Hudson #2 well from the Pictured Cliffs pool to the Basin Fruitland Coal Pool. The current location of this well is 990'FNL, 990'FWL, Section 29, T-27-N, R-09-W, San Juan County, New Mexico. The well is considered non-standard due to the NE-SW dedicated pattern established for the Basin Fruitland Coal Pool. To comply with the New Mexico Oil Conservation Division rules, Meridian is submitting the following for your approval of this non-standard location:

1. C-102 plat showing location of the well;
2. Plat showing offset owners/operators;
3. Affidavit of notification of offset owners/operators;
4. Copy of Well Completion Log for original completion.

A copy of this application is being submitted to all offset owners/operators by certified mail with a request that they furnish your Santa Fe office with a Waiver of Objection, and return one copy to this office.

Sincerely yours,

  
Peggy Bradfield  
encl.

WAIVER

Unocal hereby waives objection to Meridian Oil Inc.'s application for a non-standard location for their A. D. Hudson #2 as proposed above.

By: Bell K. King Date: 9-26-90

xc: Unocal Corporation  
Meridian Oil Inc.  
El Paso Production Co.  
Texaco, Inc.  
Mesa Limited Partnership  
Mobil Oil Corporation  
El Paso Natural Gas Company

# MERIDIAN OIL

September 11, 1990

Federal Express

Mr. William LeMay  
New Mexico Oil Conservation Division  
310 Old Santa Fe Trail  
Santa Fe, New Mexico 87503

RE: A. D. Hudson #2  
990'FNL, 990'FWL  
Section 29, T-27-N, R-09-W  
San Juan County, New Mexico

Dear Mr. LeMay:

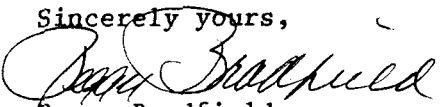
This is a request for administrative approval for a non-standard gas well location in the Basin Fruitland Pool.

Meridian Oil intends to plugback and recomplete the A. D. Hudson #2 well from the Pictured Cliffs pool to the Basin Fruitland Coal Pool. The current location of this well is 990'FNL, 990'FWL, Section 29, T-27-N, R-09-W, San Juan County, New Mexico. The well is considered non-standard due to the NE-SW dedicated pattern established for the Basin Fruitland Coal Pool. To comply with the New Mexico Oil Conservation Division rules, Meridian is submitting the following for your approval of this non-standard location:

1. C-102 plat showing location of the well;
2. Plat showing offset owners/operators;
3. Affidavit of notification of offset owners/operators;
4. Copy of Well Completion Log for original completion.

A copy of this application is being submitted to all offset owners/operators by certified mail with a request that they furnish your Santa Fe office with a Waiver of Objection, and return one copy to this office.

Sincerely yours,

  
Peggy Bradfield  
encl.

## WAIVER

Meridian Oil Inc. hereby waives objection to Meridian Oil Inc.'s application for a non-standard location for their A. D. Hudson #2 as proposed above.

By:  Date: 9/13/90

xc: Unocal Corporation  
Meridian Oil Inc.  
El Paso Production Co.  
Texaco, Inc.  
Mesa Limited Partnership  
Mobil Oil Corporation  
El Paso Natural Gas Company

# MERIDIAN OIL

September 11, 1990

Federal Express

Mr. William LeMay  
New Mexico Oil Conservation Division  
310 Old Santa Fe Trail  
Santa Fe, New Mexico 87503

RE: A. D. Hudson #2  
990'FNL, 990'FWL  
Section 29, T-27-N, R-09-W  
San Juan County, New Mexico

Dear Mr. LeMay:

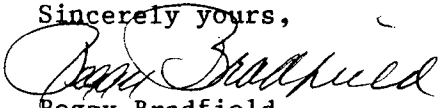
This is a request for administrative approval for a non-standard gas well location in the Basin Fruitland Pool.

Meridian Oil intends to plugback and recomplete the A. D. Hudson #2 well from the Pictured Cliffs pool to the Basin Fruitland Coal Pool. The current location of this well is 990'FNL, 990'FWL, Section 29, T-27-N, R-09-W, San Juan County, New Mexico. The well is considered non-standard due to the NE-SW dedicated pattern established for the Basin Fruitland Coal Pool. To comply with the New Mexico Oil Conservation Division rules, Meridian is submitting the following for your approval of this non-standard location:

1. C-102 plat showing location of the well;
2. Plat showing offset owners/operators;
3. Affidavit of notification of offset owners/operators;
4. Copy of Well Completion Log for original completion.

A copy of this application is being submitted to all offset owners/operators by certified mail with a request that they furnish your Santa Fe office with a Waiver of Objection, and return one copy to this office.

Sincerely yours,

  
Peggy Bradfield  
encl.

## WAIVER

El Paso Production Co. hereby waives objection to Meridian Oil Inc.'s application for a non-standard location for their A. D. Hudson #2 as proposed above.

By:  Date: 9/12/90

xc: Unocal Corporation  
Meridian Oil Inc.  
El Paso Production Co.  
Texaco, Inc.  
Mesa Limited Partnership  
Mobil Oil Corporation  
El Paso Natural Gas Company

## MERIDIAN OIL

September 11, 1990

Federal Express

Mr. William LeMay  
New Mexico Oil Conservation Division  
310 Old Santa Fe Trail  
Santa Fe, New Mexico 87503

RE: A. D. Hudson #2  
990'FNL, 990'FWL  
Section 29, T-27-N, R-09-W  
San Juan County, New Mexico

Dear Mr. LeMay:

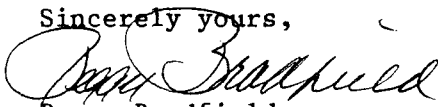
This is a request for administrative approval for a non-standard gas well location in the Basin Fruitland Pool.

Meridian Oil intends to plugback and recomplete the A. D. Hudson #2 well from the Pictured Cliffs pool to the Basin Fruitland Coal Pool. The current location of this well is 990'FNL, 990'FWL, Section 29, T-27-N, R-09-W, San Juan County, New Mexico. The well is considered non-standard due to the NE-SW dedicated pattern established for the Basin Fruitland Coal Pool. To comply with the New Mexico Oil Conservation Division rules, Meridian is submitting the following for your approval of this non-standard location:

1. C-102 plat showing location of the well;
2. Plat showing offset owners/operators;
3. Affidavit of notification of offset owners/operators;
4. Copy of Well Completion Log for original completion.

A copy of this application is being submitted to all offset owners/operators by certified mail with a request that they furnish your Santa Fe office with a Waiver of Objection, and return one copy to this office.

Sincerely yours,

  
Peggy Bradfield  
encl.

WAIVER

Texaco Inc hereby waives objection to Meridian Oil Inc.'s application for a non-standard location for their A. D. Hudson #2 as proposed above.

By: W. Schwaner Date: 10-10-90

xc: Unocal Corporation  
Meridian Oil Inc.  
El Paso Production Co.  
Texaco, Inc.  
Mesa Limited Partnership  
Mobil Oil Corporation  
El Paso Natural Gas Company

# MERIDIAN OIL

September 11, 1990

Federal Express

Mr. William LeMay  
New Mexico Oil Conservation Division  
310 Old Santa Fe Trail  
Santa Fe, New Mexico 87503

RE: A. D. Hudson #2  
990'FNL, 990'FWL  
Section 29, T-27-N, R-09-W  
San Juan County, New Mexico

Dear Mr. LeMay:

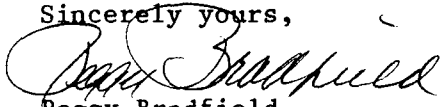
This is a request for administrative approval for a non-standard gas well location in the Basin Fruitland Pool.

Meridian Oil intends to plugback and recomplete the A. D. Hudson #2 well from the Pictured Cliffs pool to the Basin Fruitland Coal Pool. The current location of this well is 990'FNL, 990'FWL, Section 29, T-27-N, R-09-W, San Juan County, New Mexico. The well is considered non-standard due to the NE-SW dedicated pattern established for the Basin Fruitland Coal Pool. To comply with the New Mexico Oil Conservation Division rules, Meridian is submitting the following for your approval of this non-standard location:

1. C-102 plat showing location of the well;
2. Plat showing offset owners/operators;
3. Affidavit of notification of offset owners/operators;
4. Copy of Well Completion Log for original completion.

A copy of this application is being submitted to all offset owners/operators by certified mail with a request that they furnish your Santa Fe office with a Waiver of Objection, and return one copy to this office.

Sincerely yours,

  
Peggy Bradfield  
encl.

## WAIVER

El Paso Natural Gas Co. hereby waives objection to Meridian Oil Inc.'s application for a non-standard location for their A. D. Hudson #2 as proposed above.

By:  Date: 9/13/90

xc: Unocal Corporation  
Meridian Oil Inc.  
El Paso Production Co.  
Texaco, Inc.  
Mesa Limited Partnership  
Mobil Oil Corporation  
El Paso Natural Gas Company.

Standard  
640 acre  
Section

<p>Southland Royalty Co. Hudson No. 2 990' FNL - 990' FNL Spud - 12/22/50 T.D. - 2265' Fulcher Katy P.C. Pool Producing subject well</p>	<p>Southland Royalty Co. Hudson AD No. 5 1000' FNL - 1555' FNL Spud - 6/19/61 T.D. - 6880' Barrin Dakota Pool Producing</p>	<p>Southland Royalty Co. A.D. Hudson No. 2 990' FNL - 990' FNL Spud - 12/11/50 T.D. - 2000' Barrin Fruitland Coal Recompletion in progress</p>	
<p>Southland Royalty Co. A.D. Hudson No. 3 990' FNL - 990' FNL Spud - 12/30/50 T.D. - 2265' Fulcher Katy P.C. Pool 941' FNL - 1115' FNL</p>			