

BASS ENTERPRISES PRODUCTION CO.

3700 CLAYDESTA NATIONAL BANK, 6 DESTA DRIVE

P. O. BOX 2760

MIDLAND, TEXAS 79702

(915) 683-2277

October 30, 1990

RE: JAMES RANCH UNIT NO. 15
LOS MEDANOS (MORROW)
SECTION 7, T23S, R31E
EDDY COUNTY, NEW MEXICO
FILE: 400-WF: JRUNO15.MOR

State of New Mexico
Oil Conservation Division
P. O. Box 2088
Santa Fe, New Mexico 87504
Attn: Mr. Williams J. Lemay

Dear Mr. Lemay:

Bass Enterprises Production Company respectfully requests an exception to the gas well location requirements of Rule 104, Section B of the State of New Mexico Oil Conservation Division Rules and Regulations for the subject well. The exception is necessary to recomplete the directionally drilled James Ranch Unit No. 15 to the Atoka Formation.

This well was directionally drilled in 1984 from a surface location 660' FSL and 100' FWL of Section 8, T23S, R31E to a bottom hole location 791' FSL and 1924' FEL of Section 7, T23S, R31E and was completed in the Morrow formation. Approval to drill the well was granted to Belco Development Company in Order R-7444. Bass proposes to recomplete the well to the Atoka Formation at an unorthodox bottomhole location 664' FSL and 1438' FEL of Section 7, T23S, R31E under the provisions of Rule 104, Section F, Paragraph I.

Attached is a list of operators which have been notified by registered mail of Bass' application. Also attached is a plot showing the ownership of all leases offsetting the S/2 of Section 7, T23S, R31E and showing the location of all wells completed on these leases. Please note that the proposed bottomhole location of the James Ranch Unit No. 15 is approximately 5140' from the nearest Atoka producer that is located on acreage not wholly owned by Bass.

If additional information is required, please contact Greg Spencer at (915) 683-2277.

Sincerely,

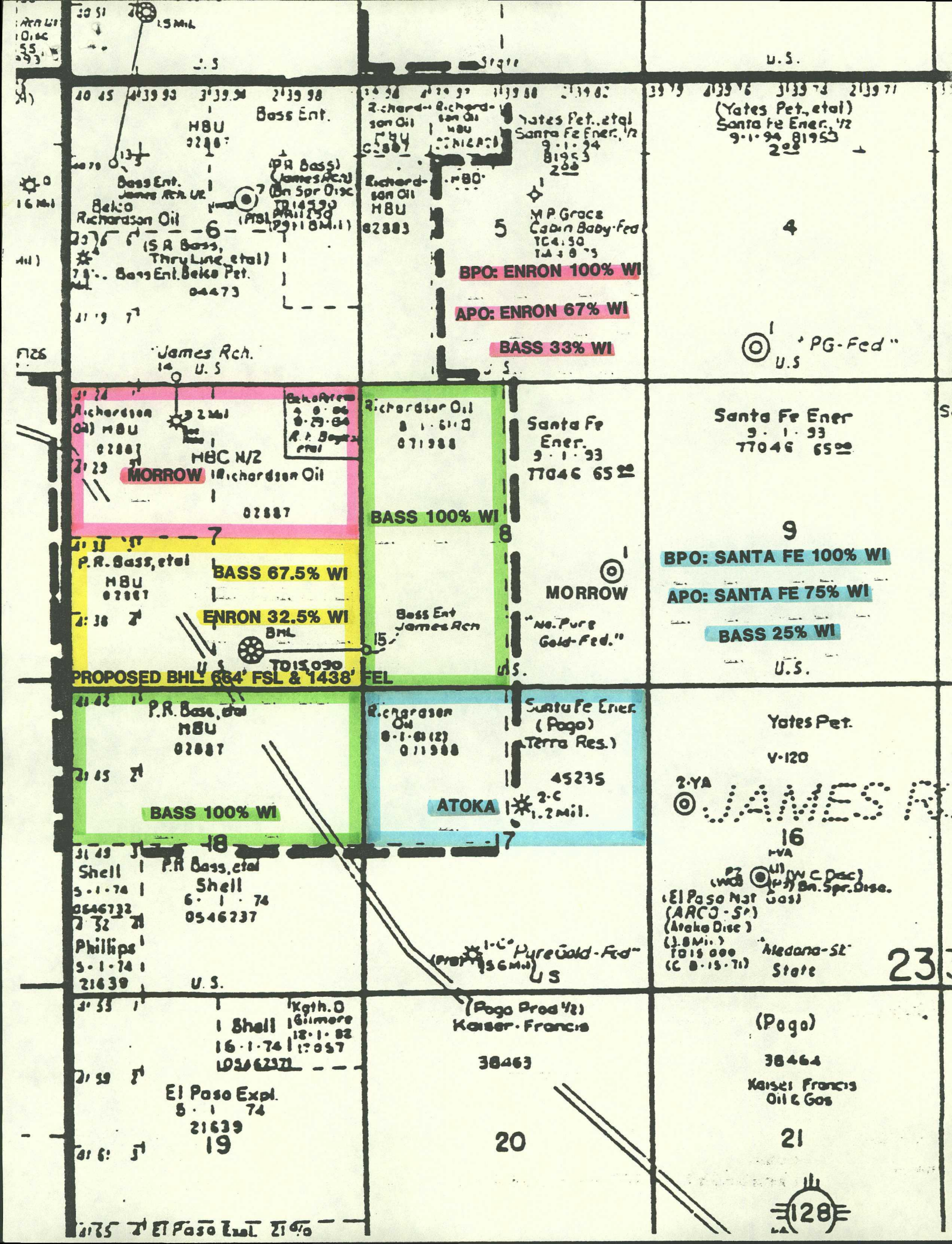


George A. Teer
Division Production Manager

GAT/GSS:tlc

SANTA FE ENERGY OPERATING PARTNERS, L.P.
500 W. ILLINOIS
SUITE 500
MIDLAND, TEXAS 79701

ENRON OIL AND GAS COMPANY
P. O. BOX 2267
MIDLAND, TEXAS 79702



BASS ENTERPRISES PRODUCTION CO.
3700 CLAYDESTA NATIONAL BANK, 6 DESTA DRIVE
P. O. BOX 2760
MIDLAND, TEXAS 79702

OIL CONSERVATION DIVISION
RECEIVED

(915) 683-2277

'90 NOV 8 AM 9 54

November 2, 1990

RE: JAMES RANCH UNIT NO. 15
LOS MEDANOS (MORROW)
SECTION 7, T23S, R31E
EDDY COUNTY, NEW MEXICO
FILE: 400-WF: JRUN015.MOR

State of New Mexico
Oil Conservation Division
P. O. Box 2088
Santa Fe, New Mexico 87504
Attn: Mr. Williams J. Lemay

Dear Mr. Lemay:

Bass Enterprises Production Company respectfully requests an exception to the gas well location requirements of Rule 104, Section B of the State of New Mexico Oil Conservation Division Rules and Regulations for the subject well. The exception is necessary to recomplete the directionally drilled James Ranch Unit No. 15 to the Atoka Formation.

This well was directionally drilled in 1984 from a surface location 660' FSL and 100' FWL of Section 8, T23S, R31E to a bottom hole location 791' FSL and 1924' FEL of Section 7, T23S, R31E and was completed in the Morrow formation. Approval to drill the well was granted to Belco Development Company in Order R-7444. Bass proposes to recomplete the well to the Atoka Formation at an unorthodox bottomhole location 664' FSL and 1438' FEL of Section 7, T23S, R31E under the provisions of Rule 104, Section F, Paragraph I.

Attached is a list of operators which have been notified by registered mail of Bass' application. Also attached is a plot showing the ownership of all leases offsetting the S/2 of Section 7, T23S, R31E and showing the location of all wells completed on these leases. Please note that the proposed bottomhole location of the James Ranch Unit No. 15 is approximately 5140' from the nearest Atoka producer that is located on acreage not wholly owned by Bass.

If additional information is required, please contact Greg Spencer at (915) 683-2277.

Sincerely,

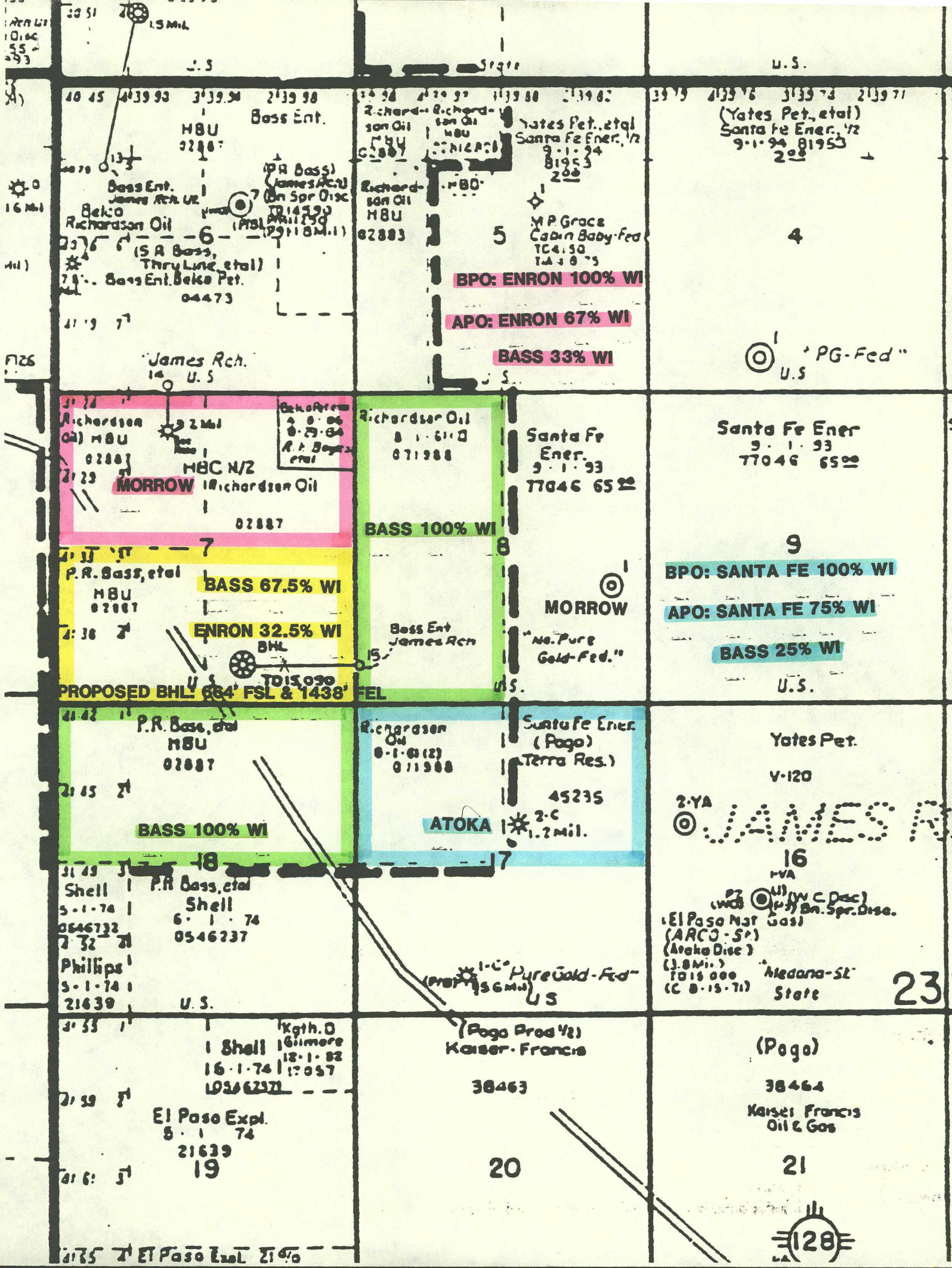


George A. Teer
Division Production Manager

GAT/GSS:tlc

SANTA FE ENERGY OPERATING PARTNERS, L.P.
500 W. ILLINOIS
SUITE 500
MIDLAND, TEXAS 79701

ENRON OIL AND GAS COMPANY
P. O. BOX 2267
MIDLAND, TEXAS 79702



BASS ENTERPRISES PRODUCTION CO.

3700 CLAYDESTA NATIONAL BANK, 6 DESTA DRIVE

P. O. BOX 2760

MIDLAND, TEXAS 79702

(915) 683-2277

November 2, 1990

RE: JAMES RANCH UNIT NO. 15
LOS MEDANOS (MORROW)
SECTION 7, T23S, R31E
EDDY COUNTY, NEW MEXICO
FILE: 400-WF: JRUN015.MOR

State of New Mexico
Oil Conservation Division
P. O. Box 2088
Santa Fe, New Mexico 87504
Attn: Mr. Williams J. Lemay

Dear Mr. Lemay:

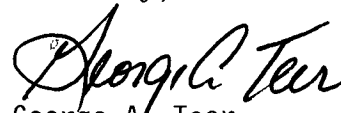
Bass Enterprises Production Company respectfully requests an exception to the gas well location requirements of Rule 104, Section B of the State of New Mexico Oil Conservation Division Rules and Regulations for the subject well. The exception is necessary to recomplete the directionally drilled James Ranch Unit No. 15 to the Atoka Formation.

This well was directionally drilled in 1984 from a surface location 660' FSL and 100' FWL of Section 8, T23S, R31E to a bottom hole location 791' FSL and 1924' FEL of Section 7, T23S, R31E and was completed in the Morrow formation. Approval to drill the well was granted to Belco Development Company in Order R-7444. Bass proposes to recomplete the well to the Atoka Formation at an unorthodox bottomhole location 664' FSL and 1438' FEL of Section 7, T23S, R31E under the provisions of Rule 104, Section F, Paragraph I.

Attached is a list of operators which have been notified by registered mail of Bass' application. Also attached is a plot showing the ownership of all leases offsetting the S/2 of Section 7, T23S, R31E and showing the location of all wells completed on these leases. Please note that the proposed bottomhole location of the James Ranch Unit No. 15 is approximately 5140' from the nearest Atoka producer that is located on acreage not wholly owned by Bass.

If additional information is required, please contact Greg Spencer at (915) 683-2277.

Sincerely,



George A. Teer
Division Production Manager

GAT/GSS:tlc

SANTA FE ENERGY OPERATING PARTNERS, L.P.
500 W. ILLINOIS
SUITE 500
MIDLAND, TEXAS 79701

ENRON OIL AND GAS COMPANY
P. O. BOX 2267
MIDLAND, TEXAS 79702

