



Texaco

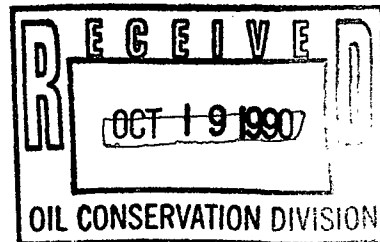
TEXACO INC.  
3300 N. BUTLER AVE.  
FARMINGTON, NM. 87401

October 17, 1990

STATE OF NEW MEXICO  
ENERGY, MINERALS and NATURAL RESOURCES DEPARTMENT  
OIL CONSERVATION DIVISION  
P. O. Box 2088  
Santa Fe, NM. 87501

Attn: Mike Stogner

Re: Unorthodox Location  
Jicarilla B No. 4  
660' FSL & 660' FWL  
Sec. 32 T25N R5W  
Rio Arriba Co., NM.  
Basin Dakota



Gentlemen:

Texaco Inc. respectfully requests administrative approval for an unorthodox location. The subject well was recently recompleted in the Dakota formation, and Texaco is requesting permission to produce the referenced well from this formation. Approval to this application would require an exception to NMOCD Rule 104.C.I.. Texaco Inc. holds the rights to all spacing units directly surrounding the referenced spacing unit. Please find enclosed a well location and acreage dedication plat (form C102), and an offset map showing the surrounding spacing units to the subject well.

If you have any questions please concerning this matter, please contact Darren Segrest at (505) 325-4397. Your attention to this matter is greatly appreciated.

Sincerely,

Alan A. Kleier  
AREA MANAGER

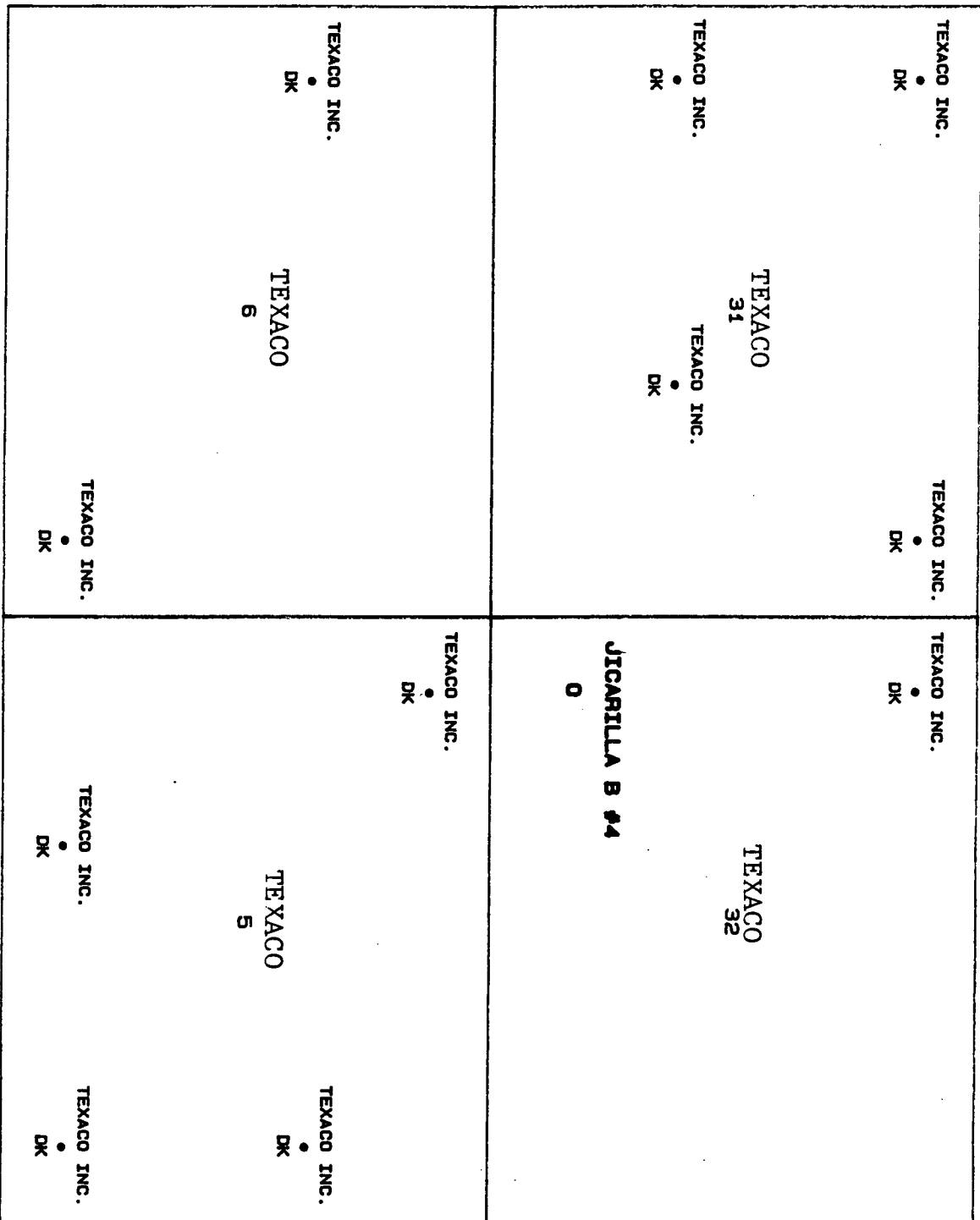
DBS

Attachments  
cc: file

TEXACO JICARILLA B LEASE

JICARILLA B #4 OFFSET MAP

SM/4 SM/4 SEC 32



Submit to Appropriate  
District Office  
State Lease - 4 copies  
Fee Lease - 3 copies

State of New Mexico  
Energy, Minerals and Natural Resources Department

Form C-107  
Revised 1-1-89

OIL CONSERVATION DIVISION

P.O. Box 2088

Santa Fe, New Mexico 87504-2088

DISTRICT I

P.O. Box 1980, Hobbs, NM 88240

DISTRICT II

P.O. Drawer DD, Artesia, NM 88210

DISTRICT III

1000 Rio Brazos Rd., Aztec, NM 87410

WELL LOCATION AND ACREAGE DEDICATION PLAT

All Distances must be from the outer boundaries of the section

Operator Texaco Inc.			Lease Jicarilla "B"		Well No. 4
Unit Letter M	Section 32	Township 25N	Range 5W	County NMPM	Rio Arriba
Actual Footage Location of Well: 660 feet from the South line and 660 feet from the West line					
Ground level Elev. 6662'	Producing Formation Dakota	Pool Basin Dakota	Dedicated Acreage: 160 Acres		

1. Outline the acreage dedicated to the subject well by colored pencil or hatchure marks on the plat below.

2. If more than one lease is dedicated to the well, outline each and identify the ownership thereof (both as to working interest and royalty).

3. If more than one lease of different ownership is dedicated to the well, have the interest of all owners been consolidated by communitization, unitization, force-pooling, etc.?

☐ Yes

☐ No

If answer is "yes" type of consolidation

If answer is "no" list the owners and tract descriptions which have actually been consolidated. (Use reverse side of this form if necessary.)

No allowable will be assigned to the well until all interests have been consolidated (by communitization, unitization, forced-pooling, or otherwise) or until a non-standard unit, eliminating such interest, has been approved by the Division.

OPERATOR CERTIFICATION

I hereby certify that the information contained herein is true and complete to the best of my knowledge and belief.

Signature

Alan A. Kleier

Printed Name

Alan A. Kleier

Position

Area Manager

Company

Texaco Inc.

Date

9-18-90

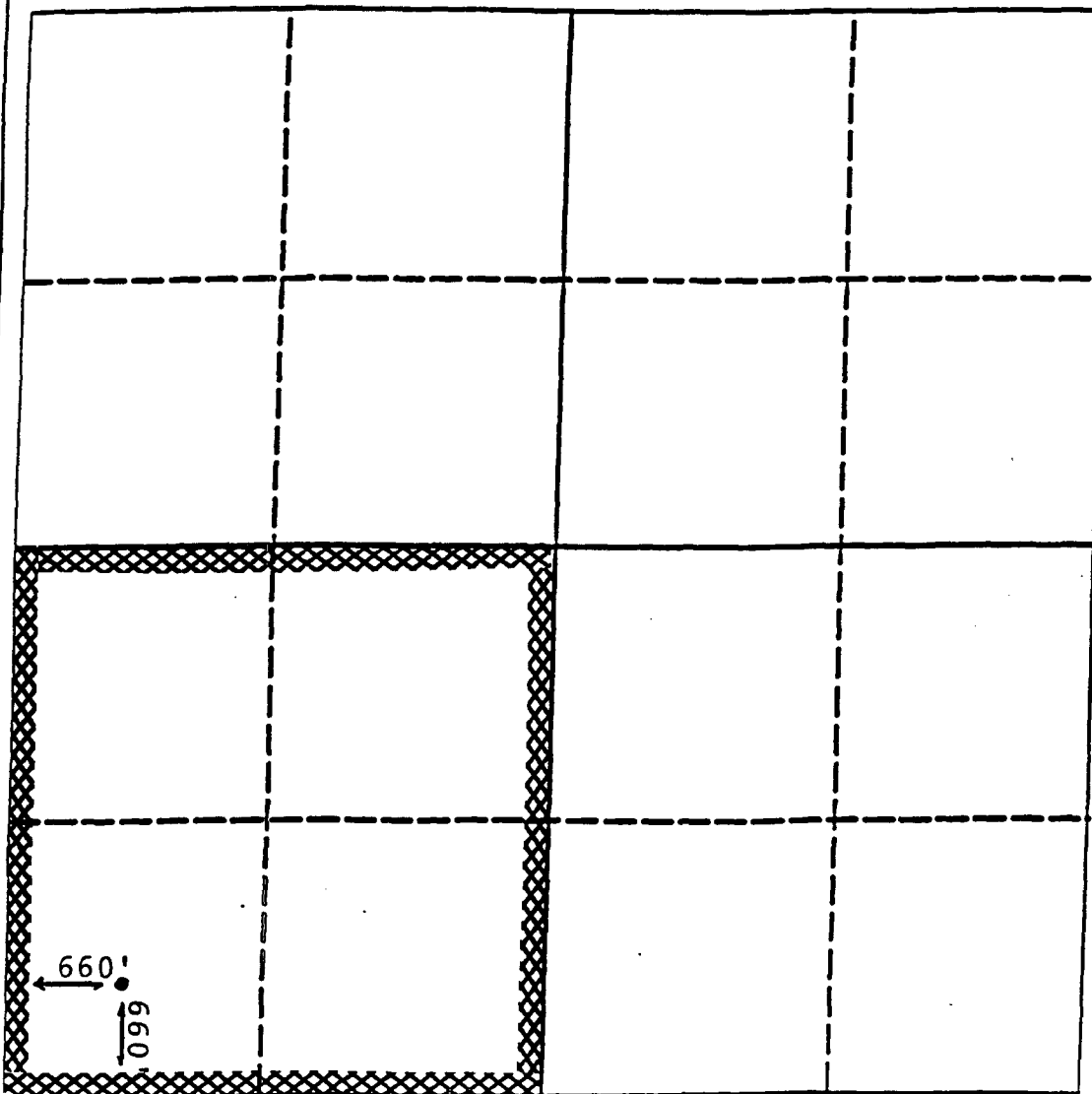
SURVEYOR CERTIFICATION

I hereby certify that the well location shown on this plat was plotted from field notes of actual surveys made by me or under my supervision, and that the same is true and correct to the best of my knowledge and belief.

Date Surveyed

Signature & Seal of  
Professional Surveyor

Certificate No.





OIL CONSERVATION DIVISION  
RECEIVED

Texaco

'90 OCT 22 AM 9 18

TEXACO INC.  
3300 N. BUTLER AVE.  
FARMINGTON, NM. 87401

OCTOBER 19, 1990

STATE OF NEW MEXICO  
ENERGY, MINERALS and NATURAL RESOURCES DEPARTMENT  
OIL CONSERVATION DIVISION  
P.O. Box 2088  
Santa Fe, NM. 87501

Attn: Mr. Mike Stogner

Re: Acreage Dedication  
Jicarilla B No. 4,21  
Sec. 32 T25N R5W  
Rio Arriba Co., NM.  
Basin Dakota

Gentlemen:

Yes  
Texaco Inc. respectfully request to change the spacing unit of the subject gas wells from 160 acre units, to 320 acre lay down units. ~~The subject wells are the only wells completed in the Dakota formation in section 32.~~ Texaco Inc. holds the Dakota rights to the entire section, therefore no other operators or wells will be affected by this change.

Attached, for your information is a well location and acreage dedication plat (form C102).

If you have any questions concerning this matter please contact Darren Segrest at (505) 325-4397. Your attention to this matter is greatly appreciated.

Sincerely,

*Alan A. Kleier /msw*  
Alan A. Kleier  
AREA MANAGER

DBS

Attachments  
cc: file  
NMOCD - Aztec

# OIL CONSERVATION DIVISION

P.O. Box 2088  
Santa Fe, New Mexico 87504-2088

DISTRICT I  
P.O. Box 1980, Hobbs, NM 88240

DISTRICT II  
P.O. Drawer DD, Artesia, NM 88210

DISTRICT III  
1000 Rio Brazos Rd., Aztec, NM 87410

## WELL LOCATION AND ACREAGE DEDICATION PLAT

All Distances must be from the outer boundaries of the section

Operator Texaco Producing Inc			Lease Jicarilla "B"		Well No. 4
Unit Letter M	Section 32	Township 25N	Range 5W	County Rio Arriba	
Actual Footage Location of Well: 660 feet from the South line and 660 feet from the West line					
Ground level Elev. 662'	Producing Formation Dakota		Pool Basin Dakota	Dedicated Acreage: 320 Acres	

1. Outline the acreage dedicated to the subject well by colored pencil or hatchure marks on the plat below.
2. If more than one lease is dedicated to the well, outline each and identify the ownership thereof (both as to working interest and royalty).
3. If more than one lease of different ownership is dedicated to the well, have the interest of all owners been consolidated by communitization, unitization, force-pooling, etc?  
☐ Yes ☐ No If answer is "yes" type of consolidation \_\_\_\_\_  
If answer is "no" list the owners and tract descriptions which have actually been consolidated. (Use reverse side of this form if necessary). \_\_\_\_\_  
No allowable will be assigned to the well until all interests have been consolidated (by communitization, unitization, forced-pooling, or otherwise) or until a non-standard unit, eliminating such interest, has been approved by the Division.

### OPERATOR CERTIFICATION

I hereby certify that the information contained herein is true and complete to the best of my knowledge and belief.

Signature

*Alan A. Kleier*

Printed Name

Alan A. Kleier

Position

Area Manager

Company

Texaco Inc

Date

10-19-90

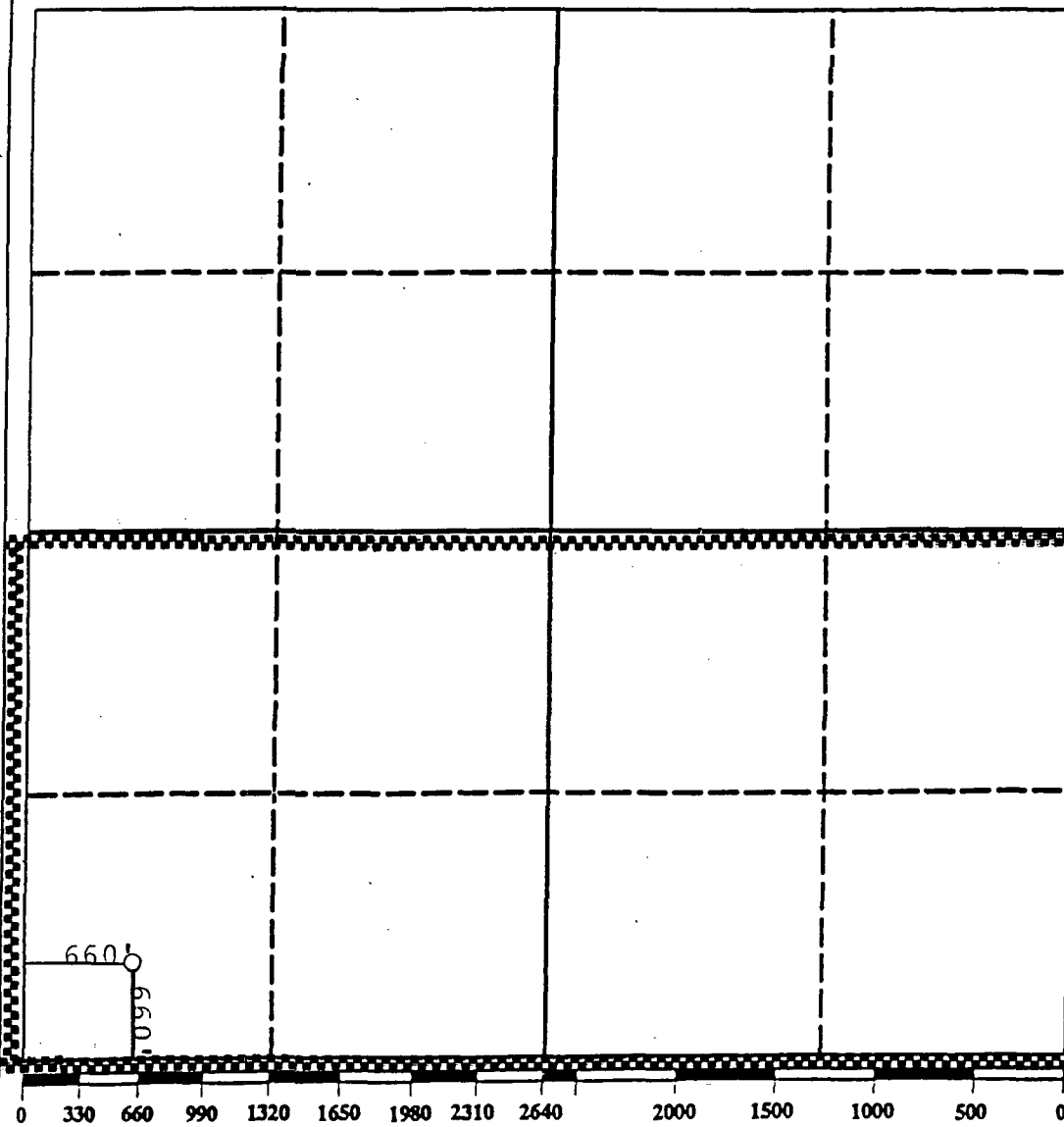
### SURVEYOR CERTIFICATION

I hereby certify that the well location shown on this plat was plotted from field notes of actual surveys made by me or under my supervision, and that the same is true and correct to the best of my knowledge and belief.

Date Surveyed

Signature & Seal of  
Professional Surveyor

Certificate No.



Submit to Appropriate  
District Office  
State Lease - 4 copies  
Fee Lease - 3 copies

State of New Mexico  
Energy, Minerals and Natural Resources Department

Form C-102  
Revised 1-1-89

OIL CONSERVATION DIVISION

P.O. Box 2088  
Santa Fe, New Mexico 87504-2088

DISTRICT I  
P.O. Box 1980, Hobbs, NM 88240

DISTRICT II  
P.O. Drawer DD, Artesia, NM 88210

DISTRICT III  
1000 Rio Brazos Rd., Aztec, NM 87410

WELL LOCATION AND ACREAGE DEDICATION PLAT

All Distances must be from the outer boundaries of the section

Operator Texaco Producing Inc			Lease Jicarilla 'B'		Well No. 21
Unit Letter D	Section 32	Township 25 North	Range 5 West	County Rio Arriba	
Actual Footage Location of Well: 790' feet from the North line and 790 feet from the West line					
Ground level Elev. Dakota		Producing Formation Basin Dakota			Dedicated Acreage: 320 Acres

1. Outline the acreage dedicated to the subject well by colored pencil or hatchure marks on the plat below.

2. If more than one lease is dedicated to the well, outline each and identify the ownership thereof (both as to working interest and royalty).

3. If more than one lease of different ownership is dedicated to the well, have the interest of all owners been consolidated by communitization, unitization, force-pooling, etc.?

☐ Yes ☐ No If answer is "yes" type of consolidation

If answer is "no" list the owners and tract descriptions which have actually been consolidated. (Use reverse side of this form if necessary.)

No allowable will be assigned to the well until all interests have been consolidated (by communitization, unitization, forced-pooling, or otherwise) or until a non-standard unit, eliminating such interest, has been approved by the Division.

OPERATOR CERTIFICATION

I hereby certify that the information contained herein is true and complete to the best of my knowledge and belief.

Signature

*Alan A. Kleier*

Printed Name

Alan A. Kleier

Position

Area Manager

Company

Texaco Inc

Date

10-19-90

SURVEYOR CERTIFICATION

I hereby certify that the well location shown on this plat was plotted from field notes of actual surveys made by me or under my supervision, and that the same is true and correct to the best of my knowledge and belief.

Date Surveyed

Signature & Seal of  
Professional Surveyor

Certificate No.

0 330 660 990 1320 1650 1980 2310 2640 2000 1500 1000 500 0



STATE OF NEW MEXICO  
ENERGY AND MINERALS DEPARTMENT  
OIL CONSERVATION DIVISION  
AZTEC DISTRICT OFFICE

GARREY CARPENTERS  
GOVERNOR

'90 NOV 28 AM 9 25

11111 11111 AZTEC ROAD  
AZTEC, NEW MEXICO 87410  
(505) 334-0170

Date: 11-26-90

Oil Conservation Division  
P.O. Box 2088  
Santa Fe, NM 87504-2088

*Attn: Mr. J. J. J.*

Re: Proposed HC \_\_\_\_\_  
Proposed DHC \_\_\_\_\_  
Proposed NSL N \_\_\_\_\_  
Proposed SWD \_\_\_\_\_  
Proposed WFX \_\_\_\_\_  
Proposed PMX \_\_\_\_\_

Gentlemen:

I have examined the application dated 10-21-90  
for the Texaco Inc. Tecarilla "B" #4  
Operator Lease & Well No.

M-22-25 N-50 and my recommendations are as follows:  
Unit, S-T-R

*Approved*  
\_\_\_\_\_  
\_\_\_\_\_  
\_\_\_\_\_  
\_\_\_\_\_  
\_\_\_\_\_

Yours truly,

*Gene Bush*