



Chevron U.S.A. Inc.
P.O. Box 1150, Midland, TX 79702

Permian Basin Production Business Unit

February 7, 1991

PERMIAN BASIN PRODUCTION DIVISION
REC'D

~~SECRET~~ 87 9 35

ADMINISTRATIVE APPLICATION FOR
UNORTHODOX GAS WELL LOCATION
AND ~~SIMULTANEOUS~~ DEDICATION
(JALMAT TANSIL YT 7 RVRS (PRO GAS)
660' FSL AND 1980' FEL
SECTION 3, T-22-S, R-36-E, NMPM
LEA COUNTY, NEW MEXICO

State Of New Mexico
Energy, Minerals & Natural Resources Dept.
Oil Conservation Division
P. O. Box 2088
Santa Fe, New Mexico 87504

Attention: Mr. William J. LeMay - Director

Gentlemen:

Chevron U.S.A. Inc. respectfully requests your approval of our administrative application for the subject Unorthodox Gas Well Location and Simultaneous Dedication.

Chevron has just recently re-completed it's ~~Harry Leonard (NCT-D) Well No. 16~~ in the Jalmat Tansil Yates Seven Rivers (Pro Gas) Pool. It is our desire to simultaneously dedicate an existing 480-acre Jalmat Gas Proration Unit assigned to our Harry Leonard (NCT-D) Well No. 3 (Order NSP-68) to both the No. 16 and No. 3 wells. As a result, the location of the Harry Leonard Well No. 16 is unorthodox in that it is less than 990' from the outer boundary of the proration unit. The location of Well No. 16 is 660 feet FSL and 1980 feet FEL of Section 3, T-22-S, R-36-E, NMPM, Lea County, New Mexico.

In order to prevent waste, Chevron respectfully requests your approval of this administrative application for an unorthodox gas well location and simultaneous dedication under the provisions of Rule 104 (F). Attached is a map showing offset operators and a Form C-102. A copy of this letter and

attachments are being furnished to the offset operators by
Certified Mail, as notice of this application.

Yours very truly,

Alex W. Bohling

A. W. BOHLING

awb
Attachments
Enclosures

cc: NMOCD - Hobbs

CHEVRON U.S.A. INC.
Harry Leonard (NCT-D) Lease
Well No. 16

Application For An Unorthodox
Gas Well Location
and
Simultaneous Dedication of Acreage
Jalmat Tansil Yt 7 Rvrs (Pro Gas)
660' FSL and 1980' FEL
Section 3, T22S, R36E
Lea County, New Mexico

OFFSET OPERATORS

ARCO Oil and Gas Company
P.O. Box 1610
Midland, Texas 79702

Conoco Inc.
P.O. Box 1959
Midland, Texas 79702

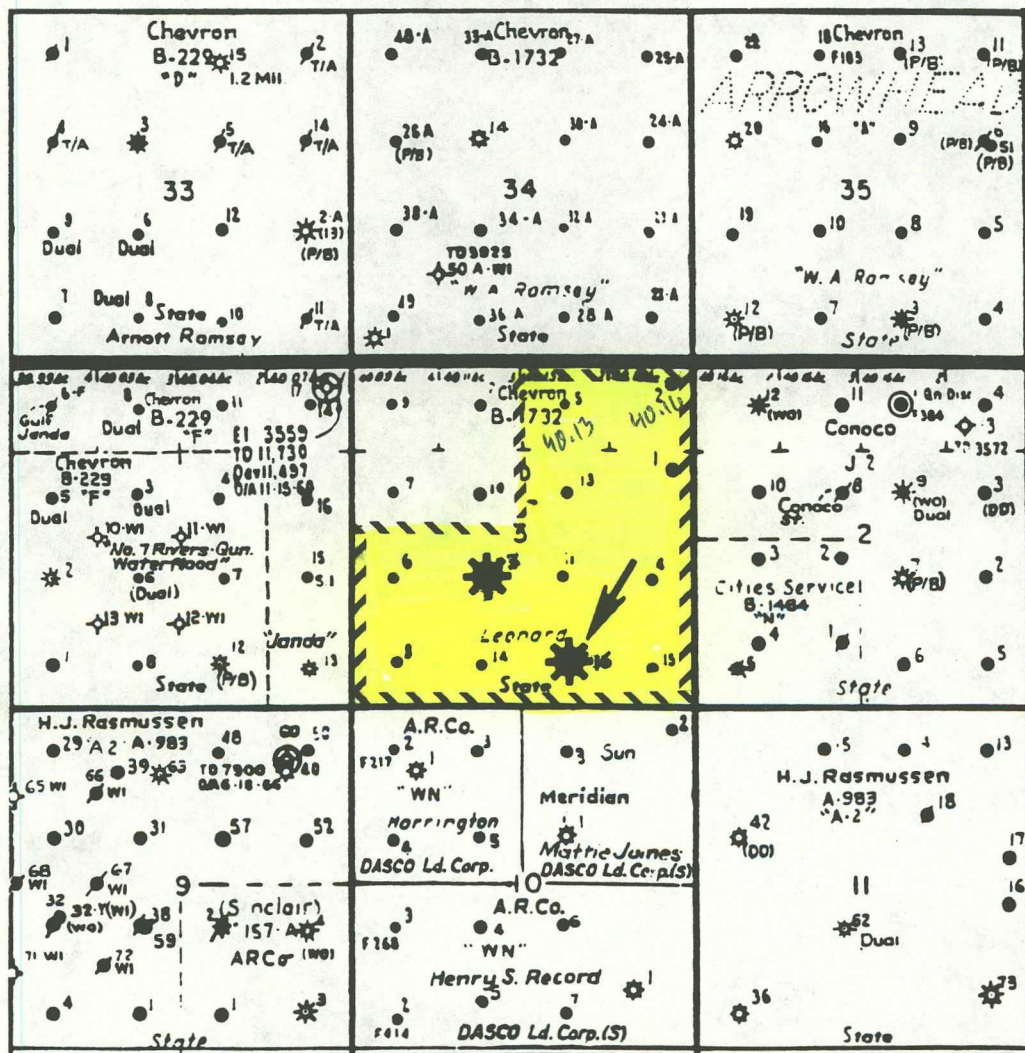
Meridian Oil Inc.
2919 Allen Parkway
Suite 900
Houston, Texas 77019

Oxy U.S.A., Inc.
P.O. Box 300
Tulsa, Oklahoma 74102

Hal J. Rasmusen
Six Desta Dr.
Suite 5850
Midland, Texas 79705

CHEVRON U.S.A. INC.
Harry Leonard (NCT-D) Lease
Well No. 16

Application For An Unorthodox
Gas Well Location
and
Simultaneous Dedication of Acreage
Jalmat Tansil Yt 7 Rvrs (Pro Gas)
660' FSL and 1980' FEL
Section 3, T22S, R36E
Lea County, New Mexico



OIL CONSERVATION DIVISION

P.O. Box 2088

Santa Fe, New Mexico 87504-2088

DISTRICT I

P.O. Box 1980, Hobbs, NM 88240

DISTRICT II

P.O. Drawer DD, Artesia, NM 88210

DISTRICT III

1000 Rio Brazos Rd., Aztec, NM 87410

WELL LOCATION AND ACREAGE DEDICATION PLAT

All Distances must be from the outer boundaries of the section

Operator CHEURON USA INC			Lease HARRY LEONARD NCT-D		Well No. 16
Unit Letter 0	Section 3	Township 22S	Range 36E	County LEA	NMPM
Actual Footage Location of Well: 660 feet from the South line and 1980 feet from the EAST line					
Ground level Elev.	Producing Formation YATES 7 RIVERS		Pool JALMAT GAS		Dedicated Acreage: 4.80 Acres

1. Outline the acreage dedicated to the subject well by colored pencil or hatchure marks on the plat below.

2. If more than one lease is dedicated to the well, outline each and identify the ownership thereof (both as to working interest and royalty).

3. If more than one lease of different ownership is dedicated to the well, have the interest of all owners been consolidated by communitization, unitization, force-pooling, etc.?

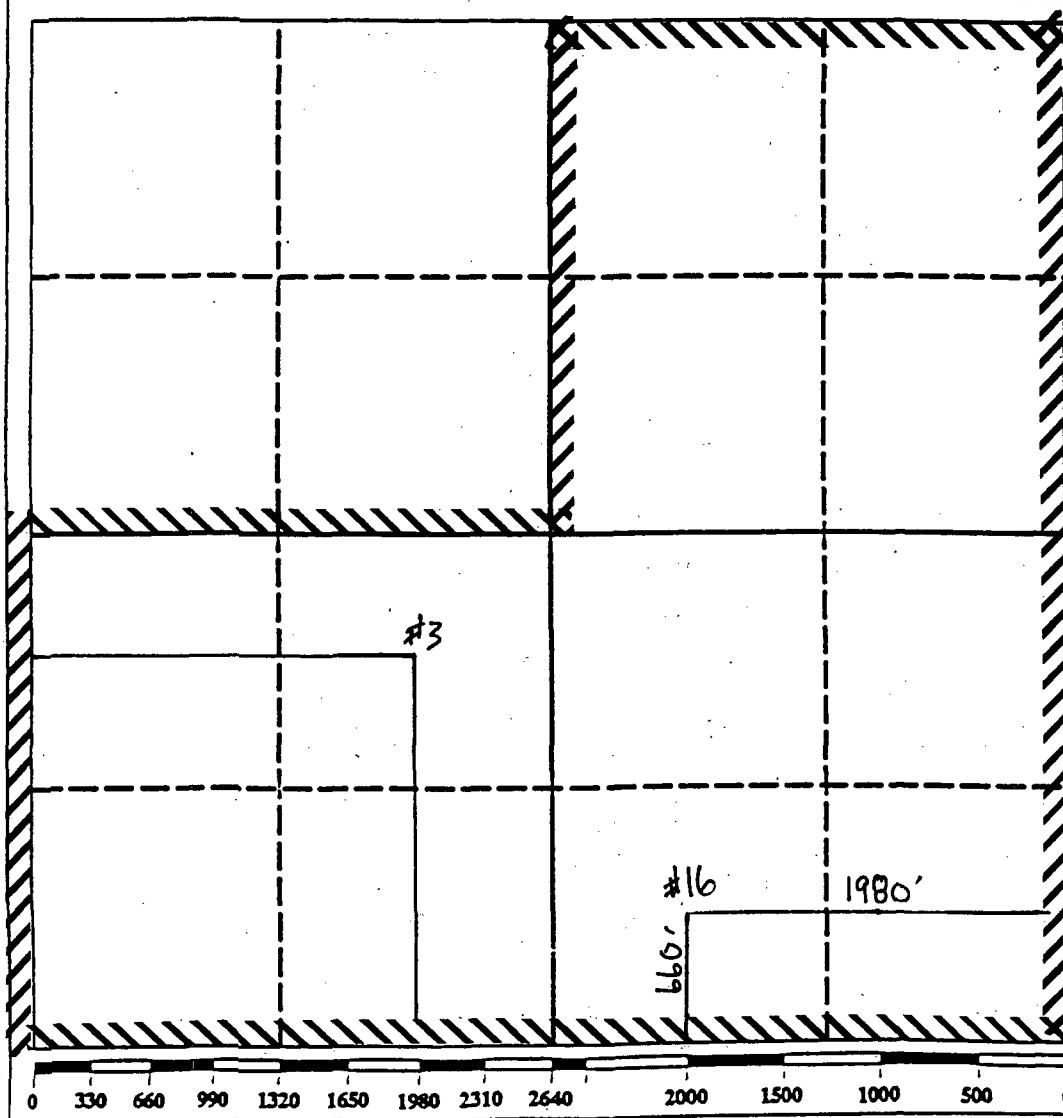
☐ Yes

☐ No

If answer is "yes" type of consolidation

If answer is "no" list the owners and tract descriptions which have actually been consolidated. (Use reverse side of this form if necessary.)

No allowable will be assigned to the well until all interests have been consolidated (by communitization, unitization, forced-pooling, or otherwise) or until a non-standard unit, eliminating such interest, has been approved by the Division.



OPERATOR CERTIFICATION

I hereby certify that the information contained herein is true and complete to the best of my knowledge and belief.

Signature

E. O. Doherty

Printed Name

E. O. DOHERTY

Position

T.A. Mgr.

Company

CHEURON USA INC.

Date

12/12/90

SURVEYOR CERTIFICATION

I hereby certify that the well location shown on this plat was plotted from field notes of actual surveys made by me or under my supervision, and that the same is true and correct to the best of my knowledge and belief.

Date Surveyed

Signature & Seal of
Professional Surveyor

Certificate No.

New Mexico
OIL CONSERVATION COMMISSION



GOVERNOR EDWIN L. MECHEM
CHAIRMAN
LAND COMMISSIONER E.S. WALKER
MEMBER
STATE GEOLOGIST W.B. MACEY
SECRETARY AND DIRECTOR

P. O. Box 871
Santa Fe, New Mexico
December 31, 1954

Gulf Oil Corporation
P. O. Drawer 1290
Fort Worth, Texas

Attention: Mr. Gordon H. Fisher

Administrative Order NSP-68

Gentlemen:

Reference is made to your application for approval of a 480-acre non-standard gas proration unit in the Jalmat Gas Pool consisting of the following acreage:

Twp. 22 South, Rge. 36 East, NMPM
S/2 and NE/4 of Section 3

It is understood that this unit is to be ascribed to your Harry Leonard State "D" Well No. 3, located 1980' from the West and South line, Section 3, Township 22 South, Range 36 East, NMPM, Lea County, New Mexico.

Inasmuch as you offset yourself and are the only interested party to the formation of the proposed unit, it is possible for immediate approval to be granted. Therefore, by authority granted me under provisions of Rule 5, Section (b)-5 of the Special Rules and Regulations of the Jalmat Gas Pool, as set forth in Order R-520, you are hereby authorized to operate the above described acreage as a non-standard gas proration unit, with allowable to be assigned thereto in accordance with pool rules, based upon the unit size of 480 acres.

Very truly yours,

W B Macey
W. B. Macey
Secretary - Director

WBM:jh

cc: Oil Conservation Commission, Hobbs
N. M. Oil & Gas Engineering Comm., Hobbs





Chevron U.S.A. Inc.
P.O. Box 1150, Midland, TX 79702

Permian Basin Production Business Unit

February 7, 1991

WAIVER REQUEST
UNORTHODOX GAS WELL LOCATION
AND SIMULTANEOUS DEDICATION
JALMAT TANSIL YT 7 RVRS (PRO GAS)
660' FSL AND 1980' FEL
SECTION 3, T-22-S, R-36-E, NMPM
LEA COUNTY, NEW MEXICO

ARCO Oil and Gas Company
P.O. Box 1610
Midland, Texas 79702

Gentlemen:

Attached is a copy of Chevron's administrative application for NMOCD approval of an Unorthodox Gas Well Location and Simultaneous Dedication in the Jalmat Tansil Yates Seven Rivers (Pro Gas) Pool.

Chevron has just recently re-completed it's Harry Leonard (NCT-D) Well No. 16 in the Jalmat Tansil Yates Seven Rivers (Pro Gas) Pool. It is our desire to simultaneously dedicate an existing 480-acre Jalmat Gas Proration Unit assigned to our Harry Leonard (NCT-D) Well No. 3 (Order NSP-68) to both the No. 16 and No. 3 wells. As a result, the location of the Harry Leonard Well No. 16 is unorthodox. The location of Well No. 16 is 660 feet FSL and 1980 feet FEL of Section 3, T-22-S, R-36-E, NMPM, Lea County, New Mexico.

As an offset operator, if you do not have any objections to the attached application, please sign the enclosed waivers and mail the original and two copies to the NMOCD in Santa Fe and one copy to the NMOCD in Hobbs. We would also request that you send a copy to Chevron U.S.A. Inc. in Midland. We have enclosed self addressed, stamped envelopes for your convenience.

If you have any questions, please contact Mr. A. W. Bohling at (915) 687-7246. Your prompt consideration in the above matter is appreciated.

Yours very truly,

Alan W. Bohling
A. W. BOHLING
Proration Engineer



Chevron U.S.A. Inc.
P.O. Box 1150, Midland, TX 79702

Permian Basin Production Business Unit

February 7, 1991

WAIVER REQUEST
UNORTHODOX GAS WELL LOCATION
AND SIMULTANEOUS DEDICATION
JALMAT TANSIL YT 7 RVRS (PRO GAS)
660' FSL AND 1980' FEL
SECTION 3, T-22-S, R-36-E, NMPM
LEA COUNTY, NEW MEXICO

Conoco Inc.
P.O. Box 1959
Midland, Texas 79702

Gentlemen:

Attached is a copy of Chevron's administrative application for NMOCD approval of an Unorthodox Gas Well Location and Simultaneous Dedication in the Jalmat Tansil Yates Seven Rivers (Pro Gas) Pool.

Chevron has just recently re-completed it's Harry Leonard (NCT-D) Well No. 16 in the Jalmat Tansil Yates Seven Rivers (Pro Gas) Pool. It is our desire to simultaneously dedicate an existing 480-acre Jalmat Gas Proration Unit assigned to our Harry Leonard (NCT-D) Well No. 3 (Order NSP-68) to both the No. 16 and No. 3 wells. As a result, the location of the Harry Leonard Well No. 16 is unorthodox. The location of Well No. 16 is 660 feet FSL and 1980 feet FEL of Section 3, T-22-S, R-36-E, NMPM, Lea County, New Mexico.

As an offset operator, if you do not have any objections to the attached application, please sign the enclosed waivers and mail the original and two copies to the NMOCD in Santa Fe and one copy to the NMOCD in Hobbs. We would also request that you send a copy to Chevron U.S.A. Inc. in Midland. We have enclosed self addressed, stamped envelopes for your convenience.

If you have any questions, please contact Mr. A. W. Bohling at (915) 687-7246. Your prompt consideration in the above matter is appreciated.

Yours very truly,

Alan W. Bohling
A. W. BOHLING
Proration Engineer



Chevron U.S.A. Inc.
P.O. Box 1150, Midland, TX 79702

Permian Basin Production Business Unit

February 7, 1991

WAIVER REQUEST
UNORTHODOX GAS WELL LOCATION
AND SIMULTANEOUS DEDICATION
JALMAT TANSIL YT 7 RVRS (PRO GAS)
660' FSL AND 1980' FEL
SECTION 3, T-22-S, R-36-E, NMPM
LEA COUNTY, NEW MEXICO

Meridian Oil Inc.
2919 Allen Parkway
Suite 900
Houston, Texas 77019

Gentlemen:

Attached is a copy of Chevron's administrative application for NMOCD approval of an Unorthodox Gas Well Location and Simultaneous Dedication in the Jalmat Tansil Yates Seven Rivers (Pro Gas) Pool.

Chevron has just recently re-completed it's Harry Leonard (NCT-D) Well No. 16 in the Jalmat Tansil Yates Seven Rivers (Pro Gas) Pool. It is our desire to simultaneously dedicate an existing 480-acre Jalmat Gas Proration Unit assigned to our Harry Leonard (NCT-D) Well No. 3 (Order NSP-68) to both the No. 16 and No. 3 wells. As a result, the location of the Harry Leonard Well No. 16 is unorthodox. The location of Well No. 16 is 660 feet FSL and 1980 feet FEL of Section 3, T-22-S, R-36-E, NMPM, Lea County, New Mexico.

As an offset operator, if you do not have any objections to the attached application, please sign the enclosed waivers and mail the original and two copies to the NMOCD in Santa Fe and one copy to the NMOCD in Hobbs. We would also request that you send a copy to Chevron U.S.A. Inc. in Midland. We have enclosed self addressed, stamped envelopes for your convenience.

If you have any questions, please contact Mr. A. W. Bohling at (915) 687-7246. Your prompt consideration in the above matter is appreciated.

Yours very truly,

Alan W. Bohling

A. W. BOHLING
Proration Engineer



Chevron U.S.A. Inc.
P.O. Box 1150, Midland, TX 79702

Permian Basin Production Business Unit

February 7, 1991

WAIVER REQUEST
UNORTHODOX GAS WELL LOCATION
AND SIMULTANEOUS DEDICATION
JALMAT TANSIL YT 7 RVRS (PRO GAS)
660' FSL AND 1980' FEL
SECTION 3, T-22-S, R-36-E, NMPM
LEA COUNTY, NEW MEXICO

Oxy U.S.A., Inc.
P.O. Box 300
Tulsa, Oklahoma 74102

Gentlemen:

Attached is a copy of Chevron's administrative application for NMOCD approval of an Unorthodox Gas Well Location and Simultaneous Dedication in the Jalmat Tansil Yates Seven Rivers (Pro Gas) Pool.

Chevron has just recently re-completed it's Harry Leonard (NCT-D) Well No. 16 in the Jalmat Tansil Yates Seven Rivers (Pro Gas) Pool. It is our desire to simultaneously dedicate an existing 480-acre Jalmat Gas Proration Unit assigned to our Harry Leonard (NCT-D) Well No. 3 (Order NSP-68) to both the No. 16 and No. 3 wells. As a result, the location of the Harry Leonard Well No. 16 is unorthodox. The location of Well No. 16 is 660 feet FSL and 1980 feet FEL of Section 3, T-22-S, R-36-E, NMPM, Lea County, New Mexico.

As an offset operator, if you do not have any objections to the attached application, please sign the enclosed waivers and mail the original and two copies to the NMOCD in Santa Fe and one copy to the NMOCD in Hobbs. We would also request that you send a copy to Chevron U.S.A. Inc. in Midland. We have enclosed self addressed, stamped envelopes for your convenience.

If you have any questions, please contact Mr. A. W. Bohling at (915) 687-7246. Your prompt consideration in the above matter is appreciated.

Yours very truly,

Alan W. Bohling
A. W. BOHLING
Proration Engineer



Chevron U.S.A. Inc.
P.O. Box 1150, Midland, TX 79702

Permian Basin Production Business Unit

February 7, 1991

WAIVER REQUEST
UNORTHODOX GAS WELL LOCATION
AND SIMULTANEOUS DEDICATION
JALMAT TANSIL YT 7 RVRS (PRO GAS)
660' FSL AND 1980' FEL
SECTION 3, T-22-S, R-36-E, NMPM
LEA COUNTY, NEW MEXICO

Hal J. Rasmusen
Six Desta Dr.
Suite 5850
Midland, Texas 79705

Gentlemen:

Attached is a copy of Chevron's administrative application for NMOCD approval of an Unorthodox Gas Well Location and Simultaneous Dedication in the Jalmat Tansil Yates Seven Rivers (Pro Gas) Pool.

Chevron has just recently re-completed it's Harry Leonard (NCT-D) Well No. 16 in the Jalmat Tansil Yates Seven Rivers (Pro Gas) Pool. It is our desire to simultaneously dedicate an existing 480-acre Jalmat Gas Proration Unit assigned to our Harry Leonard (NCT-D) Well No. 3 (Order NSP-68) to both the No. 16 and No. 3 wells. As a result, the location of the Harry Leonard Well No. 16 is unorthodox. The location of Well No. 16 is 660 feet FSL and 1980 feet FEL of Section 3, T-22-S, R-36-E, NMPM, Lea County, New Mexico.

As an offset operator, if you do not have any objections to the attached application, please sign the enclosed waivers and mail the original and two copies to the NMOCD in Santa Fe and one copy to the NMOCD in Hobbs. We would also request that you send a copy to Chevron U.S.A. Inc. in Midland. We have enclosed self addressed, stamped envelopes for your convenience.

If you have any questions, please contact Mr. A. W. Bohling at (915) 687-7246. Your prompt consideration in the above matter is appreciated.

Yours very truly,

Alan W. Bohling
A. W. BOHLING
Proration Engineer

CHEVRON U.S.A. INC.
Harry Leonard (NCT-D) Lease
Well No. 16

Application For An Unorthodox
Gas Well Location
and
Simultaneous Dedication of Acreage
Jalmat Tansil Yt 7 Rvrs (Pro Gas)
660' FSL and 1980' FEL
Section 3, T22S, R36E
Lea County, New Mexico

WAIVER TO OBJECTION

We, the undersigned, as an offset operator, waive any objection to Chevron U.S.A. Inc.'s application for NMOCD approval of an Unorthodox Gas Well Location in the Jalmat Tansil Yt 7 Rvrs (Pro Gas) Pool. This location is 660' FSL and 1980' FEL, Section 3, T-22-S, R-36-E, NMPM, Lea County, New Mexico. We further understand that this well, along with the Harry Leonard (NCT-D) No. 3, will be simultaneously dedicated to an existing 480-acre Gas Proration Unit comprising the S/2 and NE/4 of Section 3, T-22-S, R-36-E, NMPM, Lea County, New Mexico.

Company: _____
Representative: _____
Signature: _____
Title: _____
Date: _____



OIL CONSERVATION DIVISION

STATE OF NEW MEXICO

ENERGY

AND

MINERALS DEPARTMENT

'91 FEB 15

AM 9

23

OIL CONSERVATION DIVISION

HOBBS DISTRICT OFFICE

2-11-91

GARREY CARRUTHERS
GOVERNOR

POST OFFICE BOX 1980
HOBBS, NEW MEXICO 88241-1980
(505) 393-6161

OIL CONSERVATION DIVISION
P. O. BOX 2088
SANTA FE, NEW MEXICO 87501

RE: Proposed:

MC

DHC

NSL

X + SD

NSP

SWD

WFX

PMX

Gentlemen:

I have examined the application for the:

Chevron USA Inc. Harry Leonard NCT D #16-0 3-22-36
Operator Lease & Well No. Unit S-T-R

and my recommendations are as follows:

OK

Yours very truly,

Jerry Sexton
Supervisor, District 1

/ed

91 FEB 25 AM 9 43

CHEVRON U.S.A. INC.
~~Harry Leonard (NCT-D) Lease~~
~~Well No. 16~~

Application For An Unorthodox
Gas Well Location
and
Simultaneous Dedication of Acreage
Jalmat Tansil Yt 7 Rvrs (Pro Gas)
660' FSL and 1980' FEL
Section 3, T22S, R36E
Lea County, New Mexico

WAIVER TO OBJECTION

We, the undersigned, as an offset operator, waive any objection to Chevron U.S.A. Inc.'s application for NMOCD approval of an Unorthodox Gas Well Location in the Jalmat Tansil Yt 7 Rvrs (Pro Gas) Pool. This location is 660' FSL and 1980' FEL, Section 3, T-22-S, R-36-E, NMPM, Lea County, New Mexico. We further understand that this well, along with the Harry Leonard (NCT-D) No. 3, will be simultaneously dedicated to an existing 480-acre Gas Proration Unit comprising the S/2 and NE/4 of Section 3, T-22-S, R-36-E, NMPM, Lea County, New Mexico.

Company: ARCO Oil & Gas Co.
Representative: J. A. Nicholson
Signature: J. A. Nicholson
Title: District Engineer
Date: 2/20/91

OIL CONSERVATION DIVISION
RECEIVED

'91 FEB 19 AM 9 11


CHEVRON U.S.A. INC.

~~Harry Leonard (NCT-D) Lease~~
~~Well No. 16~~

Application For An Unorthodox
Gas Well Location
and
Simultaneous Dedication of Acreage
Jalmat Tansil Yt 7 Rvrs (Pro Gas)
660' FSL and 1980' FEL
Section 3, T22S, R36E
Lea County, New Mexico

WAIVER TO OBJECTION

We, the undersigned, as an offset operator, waive any objection to Chevron U.S.A. Inc.'s application for NMOCD approval of an Unorthodox Gas Well Location in the Jalmat Tansil Yt 7 Rvrs (Pro Gas) Pool. This location is 660' FSL and 1980' FEL, Section 3, T-22-S, R-36-E, NMPM, Lea County, New Mexico. We further understand that this well, along with the Harry Leonard (NCT-D) No. 3, will be simultaneously dedicated to an existing 480-acre Gas Proration Unit comprising the S/2 and NE/4 of Section 3, T-22-S, R-36-E, NMPM, Lea County, New Mexico.

Company: HAL J RASMUSSEN OPERATING
Representative: JAY CHERSKI
Signature: 
Title: ENGINEER
Date: 2/12/91

CHEVRON U.S.A. INC.
Harry Leonard (NCT-D) Lease
Well No. 16

Application For An Unorthodox
Gas Well Location
and
Simultaneous Dedication of Acreage
Jalmat Tansil Yt 7 Rvrs (Pro Gas)
660' FSL and 1980' FEL
Section 3, T22S, R36E
Lea County, New Mexico

WAIVER TO OBJECTION

We, the undersigned, as an offset operator, waive any objection to Chevron U.S.A. Inc.'s application for NMOCD approval of an Unorthodox Gas Well Location in the Jalmat Tansil Yt 7 Rvrs (Pro Gas) Pool. This location is 660' FSL and 1980' FEL, Section 3, T-22-S, R-36-E, NMPM, Lea County, New Mexico. We further understand that this well, along with the Harry Leonard (NCT-D) No. 3, will be simultaneously dedicated to an existing 480-acre Gas Proration Unit comprising the S/2 and NE/4 of Section 3, T-22-S, R-36-E, NMPM, Lea County, New Mexico.

Company: OXY USA INC.
Representative: Richard E. Foppiano
Signature: *Richard E. Foppiano*
Title: Regulatory Affairs Advisor
Date: February 14, 1991