

CENTRAL FILE



STATE OF NEW MEXICO
ENERGY, MINERALS AND NATURAL RESOURCES DEPARTMENT
OIL CONSERVATION DIVISION

BRUCE KING
GOVERNOR

April 1, 1991

POST OFFICE BOX 2088
STATE LAND OFFICE BUILDING
SANTA FE, NEW MEXICO 87501
(505) 827-5800



Chevron U.S.A. Inc.
P.O. Box 1150
Midland, TX 79702

Attention: A.W. Bohling

Administrative Order NSL-3000(SD)

Dear Mr. Bohling:

Reference is made to your application dated March 8, 1991, for an unorthodox Eumont gas well location in an existing standard 640-acre gas spacing and proration unit (GPU) for said Eumont Gas Pool comprising all of Section 27, Township 21 South, Range 36 East, NMPM, Lea County, New Mexico.

By Division Order No. R-4496, dated March 21, 1973, authorization was given to simultaneously dedicate Eumont Gas production to the subject GPU from the W.A. Ramsey (NCT-A) Well No. 17 located at a standard gas well location 1980 feet from the South and East lines (Unit J) of said Section 27 and the W.A. Ramsey (NCT-A) Well No. 46 located at an unorthodox gas well location 1980 feet from the North line and 660 feet from the West line (Unit E) of said Section 27.

It is our understanding that the subject well in this application is currently a shut-in water injection well in the Lower Queen interval of the Eumont Oil Pool, however, said well will be plugged back to the gas producing Upper Queen interval of the Eumont Gas Pool upon issuance of this order.

By authority granted me under the provisions of Rule 2(c) of the Special Rules and Regulations for the Eumont Gas Pool, as promulgated by Division Order No. R-8170 as amended, the following described well located at an unorthodox gas well location is hereby approved:

W.A. Ramsay (NCT-A) Well No. 35
660'FSL-1980'FWL (Unit N)

Administrative Order NSL-3000(SD)


Chevron USA, Inc.

April 1, 1991

Page 2

Also, you are hereby authorized to simultaneously dedicate Eumont Gas production from the W.A. Ramsay (NCT-A) Well No. 35 with the W.A. Ramsay (NCT-A) Well Nos. 17 and 46. Furthermore, you are hereby permitted to produce the allowable assigned the subject GPU from all of said wells in any proportion.

Sincerely,

A handwritten signature in black ink, appearing to read "William J. LeMay", with a long horizontal stroke extending to the right.

William J. LeMay
Director

WJL/MES/ag

cc: Oil Conservation Division - Hobbs
NM State Land Office - Santa Fe

STATE OF NEW MEXICO
ENERGY, MINERALS AND NATURAL RESOURCES DEPARTMENT
OIL CONSERVATION DIVISION

RECEIVED
11-31-91
AWB

BRUCE KING
GOVERNOR

POST OFFICE BOX 2088
STATE LAND OFFICE BUILDING
SANTA FE, NEW MEXICO 87504
(505) 827-5800

July 24, 1991

Chevron U.S.A. Inc.
P.O. Box 1150
Midland, TX 79702

Attention: A.W. Bohling

Administrative Order NSL-3000-A(SD)

Dear Mr. Bohling:

Reference is made to your application dated June 21, 1991, for an unorthodox Eumont gas well location in an existing standard 640-acre gas spacing and proration unit (GPU) for said Eumont Gas Pool comprising all of Section 27, Township 21 South, Range 36 East, NMPM, Lea County, New Mexico.

By Division Order No. R-4496, dated March 21, 1973, authorization was given to simultaneously dedicate Eumont Gas production to the subject GPU from the W.A. Ramsey (NCT-A) Well No. 17 located at a standard gas well location 1980 feet from the South and East lines (Unit J) of said Section 27 and the W.A. Ramsey (NCT-A) Well No. 46 located at an unorthodox gas well location 1980 feet from the North line and 660 feet from the West line (Unit E) of said Section 27.

By Division Administrative Order NSL-3000(SD), dated April 1, 1991, an additional well, the W.A. Ramsay (NCT-A) Well No. 35, located at an unorthodox gas well location 660 feet from the South line and 1980 feet from the West line (Unit N) of said Section 27 was approved for the subject GPU.

It is our understanding that the subject well in this application was recently recompleted to the Eumont Gas Pool from the Lower Queen interval of the Eumont Oil Pool.

By authority granted me under the provisions of Rule 2(c) of the Special Rules and Regulations for the Eumont Gas Pool, as promulgated by Division Order No. R-8170 as amended, the following described well located at an unorthodox gas well location is hereby approved:

W.A. Ramsay (NCT-A) Well No. 42
660'FNL-1980'FEL (Unit B)



Administrative Order NSL-3000(SD)


Chevron USA, Inc.

July 23, 1991

Page 2

Also, you are hereby authorized to simultaneously dedicate Eumont Gas production from the W.A. Ramsay (NCT-A) Well No. 42 with the W.A. Ramsay (NCT-A) Well Nos. 17, 35, and 46. Furthermore, you are hereby permitted to produce the allowable assigned the subject GPU from all of said wells in any proportion.

Sincerely,

A handwritten signature in black ink, appearing to read 'William J. LeMay', with a long horizontal flourish extending to the right.

William J. LeMay
Director

WJL/MES/jc

cc: Oil Conservation Division - Hobbs
NM State Land Office - Santa Fe
File: NSL-3000(SD)

Handwritten initials and signatures: H&B, FSG, JKR, and a signature that appears to be "H. H. F. 12".



STATE OF NEW MEXICO
ENERGY, MINERALS AND NATURAL RESOURCES DEPARTMENT
OIL CONSERVATION DIVISION



BRUCE KING
GOVERNOR

ANITA LOCKWOOD
CABINET SECRETARY

May 26, 1993

POST OFFICE BOX 2088
STATE LAND OFFICE BUILDING
SANTA FE, NEW MEXICO 87504
(505) 827-5800

Chevron U.S.A. Inc.
P.O. Box 1150
Midland, TX 79702

Attention: F. S. Godbold, III

Administrative Order NSL-3000-B (SD)

Dear Mr. Godbold:

Reference is made to your application dated March 26, 1993 for an unorthodox Eumont gas well location in an existing standard 640-acre gas spacing and proration unit (GPU) for said Eumont Gas Pool comprising all of Section 27, Township 21 South, Range 36 East, NMPM, Lea County, New Mexico.

By Division Order No. R-4496, dated March 21, 1973, authorization was given to simultaneously dedicate Eumont Gas production to the subject GPU from the W.A. Ramsay (NCT-A) Well No. 17 located at a standard gas well location 1980 feet from the South and East lines (Unit J) of said Section 27 and the W.A. Ramsay (NCT-A) Well No. 46 located at an unorthodox gas well location 1980 feet from the North line and 660 feet from the West line (Unit E) of said Section 27.

By Division Administrative Orders NSL-3000(SD) dated April 1, 1991 and NSL-3000-A(SD) dated July 24, 1991, two additional wells, the W.A. Ramsay (NCT-A) Well Nos. 35 and 42, located at unorthodox gas well locations in Units N and B respectively, were approved for the subject GPU.

It is our understanding that the subject well in this application was recently recompleted to the Eumont Gas Pool from the Lower Queen interval of the Eumont Oil Pool.

By authority granted me under the provisions of Rule 2(c) of the Special Rules and Regulations for the Eumont Gas Pool, as promulgated by Division Order No. R-8170 as amended, the following described well located at an unorthodox gas well location is hereby approved:

**W.A. Ramsay (NCT-A) Well No. 37
1980' FNL - 660' FEL (Unit H)**

Administrative Order NSL-3000-B (SD)


Chevron USA, Inc.

May 26, 1993

Page 2

Also, you are hereby authorized to simultaneously dedicate Eumont Gas production from the W.A. Ramsay (NCT-A) Well No. 37 with the W.A. Ramsay (NCT-A) Well Nos. 17, 35, 42 and 46. Furthermore, you are hereby permitted to produce the allowable assigned the subject GPU from all of said wells in any proportion.

Sincerely,



William J. LeMay
Director

WJL/MES/amg

cc: Oil Conservation Division - Hobbs
NM State Land Office - Santa Fe
File: NSL-3000(SD)
NSL-3000-A(SD)



STATE OF NEW MEXICO
ENERGY, MINERALS AND NATURAL RESOURCES DEPARTMENT

OIL CONSERVATION DIVISION

2040 S. PACHECO
SANTA FE, NEW MEXICO 87505
(505) 827-7131

July 30, 1996

Chevron U.S.A. Inc.
P.O. Box 1150
Midland, TX 79702
Attention: A. H. Bohling

Administrative Order NSL-3000-D(SD)

Dear Mr. Bohling:

Reference is made to your applications dated July 1, 1996 for two additional unorthodox Eumont gas well locations within an existing standard 640-acre gas spacing and proration unit ("GPU") for said Eumont Gas Pool comprising all of Section 27, Township 21 South, Range 36 East, NMPM, Lea County, New Mexico.

By Division Order No. R-4496, dated March 21, 1973, authorization was given to simultaneously dedicate Eumont Gas production to the subject GPU from the W.A. Ramsay (NCT-A) Well No. 17 (**API No. 30-025-08718**), located at a standard gas well location 1980 feet from the South and East lines (Unit J) of said Section 27 and the W.A. Ramsay (NCT-A) Well No. 46 (**API No. 30-025-04805**), located at an unorthodox gas well location 1980 feet from the North line and 660 feet from the West line (Unit E) of said Section 27.

By Division Administrative Order NSL-3000(SD), dated April 1, 1991, an additional well, the W.A. Ramsay (NCT-A) Well No. 35 (**API No. 30-025-08719**), located at an unorthodox gas well location 660 feet from the South line and 1980 feet from the West line (Unit N) of said Section 27 was approved for the subject GPU.

By Division Administrative Order NSL-3000-A(SD), dated July 24, 1991, a fourth well, the W.A. Ramsay (NCT-A) Well No 42 (**API No. 30-025-04804**), located at an unorthodox gas well location 660 feet from the North line and 1980 feet from the East line (Unit B) of said Section 27 was approved for the subject GPU.

By Division Administrative Order NSL-3000-B(SD), dated May 26, 1993, a fifth well, the W.A. Ramsay (NCT-A) Well No 37 (**API No. 30-025-04795**), located at an unorthodox gas well location 1980 feet from the North line and 660 feet from the East line (Unit H) of said Section 27 was also approved for the subject GPU.

By Division Administrative Order NSL-3000-C(SD), dated January 24, 1994, a sixth well, the W.A. Ramsay (NCT-A) Well No 29 (**API No. 30-025-04797**), located at an unorthodox gas well location 610 feet from the South line and 660 feet from the East line (Unit P) of said Section 27 was also approved for the subject GPU.

Administrative Order NSL-3000-D(SD)
Chevron U.S.A. Inc.
July 30, 1996
Page 2

It is our understanding that the subject wells in this application have been classified Eumont oil wells since their inception in 1958; however, in April, 1996 both wells were reclassified as "gas wells" within the Eumont Gas Pool.

By authority granted me under the provisions of **Rule 2(d)** of the "*General Rules for the Prorated Gas Pools of New Mexico/Special Rules and Regulations for the Eumont Gas Pool*", as promulgated by Division Order No. R-8170, as amended, the following described wells both located at unorthodox Eumont gas well locations are hereby approved:


W.A. Ramsay (NCT-A) Well No. 40
(API No. 30-025-04799)
660 feet from the North and East lines (Unit A)

and

W.A. Ramsay (NCT-A) Well No. 44
(API No. 30-025-04801)
660 feet from the North and West lines (Unit D)

Also, you are hereby authorized to simultaneously dedicate Eumont Gas production from both the W.A. Ramsay (NCT-A) Well Nos. 40 and 44 with the W.A. Ramsay (NCT-A) Well Nos. 17, 29, 35, 37, 42 and 46. Furthermore, you are hereby permitted to produce the allowable assigned the subject GPU from all eight wells in any proportion.

Sincerely,



William J. LeMay
Director

WJL/MES/kv

cc: Oil Conservation Division - Hobbs
New Mexico State Land Office - Santa Fe
File: NSL-3000(SD)
NSL-3000-A(SD)
NSL-3000-B(SD)
NSL-3000-C(SD) /



NEW MEXICO ENERGY, MINERALS and NATURAL RESOURCES DEPARTMENT

GARY E. JOHNSON

Governor

Jennifer A. Salisbury

Cabinet Secretary

July 24, 2000

Lori Wrotenbery

Director

Oil Conservation Division

Chevron U.S.A. Inc.
P.O. Box 1150
Midland, TX 79702
Attention: William T. Dees

Administrative Order NSL-3000-E (SD)

Dear Mr. Dees:

Reference is made to the following: (i) your application dated June 28, 2000; and (ii) the New Mexico Oil Conservation Division's ("Division") records in Santa Fe: all concerning Chevron U.S.A., Inc.'s ("Chevron") request for an additional unorthodox Eumont infill gas well location within an existing standard 640-acre gas spacing and proration unit ("GPU") for the Eumont Gas Pool comprising all of Section 27, Township 21 South, Range 36 East, NMPM, Lea County, New Mexico.

By Division Order No. R-4496, dated March 21, 1973, Gulf Oil Corporation was granted authorization to simultaneously dedicate Eumont Gas Pool production to the subject GPU from the following two wells:

W. A. Ramsay (NCT-A) Well No. 17 (**API No. 30-025-08718**),
located at a standard gas well location 1980 feet from the
South and East lines (Unit J) of Section 27; and

W. A. Ramsay (NCT-A) Well No. 46 (**API No. 30-025-04805**),
located at an unorthodox gas well location 1980 feet from the
North line and 660 feet from the West line (Unit E) of
Section 27.

By Division Administrative Order NSL-3000(SD), dated April 1, 1991, an additional well for this GPU, Chevron's W. A. Ramsay (NCT-A) Well No. 35 (**API No. 30-025-08719**), located at an unorthodox gas well location 660 feet from the South line and 1980 feet from the West line (Unit N) of Section 27 was approved.

By Division Administrative Order NSL-3000-A(SD), dated July 24, 1991, a fourth well, Chevron's W. A. Ramsay (NCT-A) Well No. 42 (**API No. 30-025-04804**), located at an unorthodox gas well location 660 feet from the North line and 1980 feet from the East line (Unit B) of Section 27 was approved for this GPU.

By Division Administrative Order NSL-3000-B(SD), dated May 26, 1993, a fifth well, the W. A. Ramsay (NCT-A) Well No. 37 (**API No. 30-025-04795**), located at an unorthodox gas well location 1980 feet from the North line and 660 feet from the East line (Unit H) of said Section 27 was also approved for this GPU.

By Division Administrative Order NSL-3000-C(SD), dated January 24, 1994, a sixth well, the W. A. Ramsay (NCT-A) Well No. 29 (**API No. 30-025-04797**), located at an unorthodox gas well location 610 feet from the South line and 660 feet from the East line (Unit P) of Section 27 was also approved for the subject GPU.

The most recent order issued affecting this GPU, Division Administrative Order NSL-3000-D (SD), dated July 30, 1996, authorized two additional wells at the following described unorthodox gas well locations:

W. A. Ramsay (NCT-A) Well No. 40 (**API No. 30-025-04799**), 660 feet from the North and East lines (Unit A) of Section 27; and

W. A. Ramsay (NCT-A) Well No. 44 (**API No. 30-025-04801**), 660 feet from the North and West lines (Unit D) of Section 27.

It is our understanding that the subject well to be considered at this time is a temporarily abandoned, since 1995, Eumont oil well that was originally completed in August, 1958 and Chevron intends to recomplete this well uphole into the gas bearing interval of the Eumont Gas Pool (3050 feet to 3300 feet).

By authority granted me under the provisions of **Rule 2(d)** of the "*Special Rules and Regulations for the Eumont Gas Pool*", as promulgated by Division Order No. R-8170, as amended, and Division Rule 104.F (2) the following described well located at unorthodox Eumont gas well location in Section 27 is hereby approved:

W. A. Ramsay (NCT-A) Well No. 43
(API No. 30-025-04802)
660 feet from the North line and 1980 feet from the West line (Unit C).

Also, Chevron is hereby authorized to simultaneously dedicate Eumont gas production from the W. A. Ramsay (NCT-A) Well No. 43 with the W. A. Ramsay (NCT-A) Well Nos. 17, 29, 35, 37, 40, 42, 44, and 46. Furthermore, Chevron is hereby permitted to produce the allowable assigned the subject 640-acre GPU from all nine wells in any proportion.

All provisions applicable to the subject non-standard 640-acre GPU in Division Order No.

Administrative Order NSL-3000-E(SD)
Chevron USA Inc.
July 24, 2000
Page 3

R-4496 and Division Administrative Orders NSL-3000, NSL-3000-A(SD), NSL-3000-B(SD), NSL-3000-C(SD), and NSL-3000-D(SD) shall remain in full force and affect until further notice.

Jurisdiction of this matter shall be further retained for the entry of any such subsequent orders, as the Division may deem necessary.

Sincerely,

A handwritten signature in cursive script, appearing to read "Lori Wrotenbery" followed by a large, stylized flourish or initial.

Lori Wrotenbery
Director

LW/MES/kv

cc: New Mexico Oil Conservation Division - Hobbs
New Mexico State Land Office - Santa Fe
File: NSL-3000(SD)
NSL-3000-A(SD)
NSL-3000-B(SD)
NSL-3000-C(SD) /
NSL-3000-D(SD)