

CENTRAL FILE

4-491
AwB

STATE OF NEW MEXICO
ENERGY, MINERALS AND NATURAL RESOURCES DEPARTMENT
OIL CONSERVATION DIVISION

BRUCE KING
GOVERNOR

April 1, 1991

POST OFFICE BOX 2088
STATE LAND OFFICE BUILDING
SANTA FE, NEW MEXICO 875
(505) 827-5800



Chevron U.S.A. Inc.
P.O. Box 1150
Midland, TX 79702

Attention: A.W. Bohling

Administrative Order NSL-3000(SD)

Dear Mr. Bohling:

Reference is made to your application dated March 8, 1991, for an unorthodox Eumont gas well location in an existing standard 640-acre gas spacing and proration unit (GPU) for said Eumont Gas Pool comprising all of Section 27, Township 21 South, Range 36 East, NMPM, Lea County, New Mexico.

By Division Order No. R-4496, dated March 21, 1973, authorization was given to simultaneously dedicate Eumont Gas production to the subject GPU from the W.A. Ramsey (NCT-A) Well No. 17 located at a standard gas well location 1980 feet from the South and East lines (Unit J) of said Section 27 and the W.A. Ramsey (NCT-A) Well No. 46 located at an unorthodox gas well location 1980 feet from the North line and 660 feet from the West line (Unit E) of said Section 27.

It is our understanding that the subject well in this application is currently a shut-in water injection well in the Lower Queen interval of the Eumont Oil Pool, however, said well will be plugged back to the gas producing Upper Queen interval of the Eumont Gas Pool upon issuance of this order.

By authority granted me under the provisions of Rule 2(c) of the Special Rules and Regulations for the Eumont Gas Pool, as promulgated by Division Order No. R-8170 as amended, the following described well located at an unorthodox gas well location is hereby approved:

W.A. Ramsay (NCT-A) Well No. 35
660'FSL-1980'FWL (Unit N)

Administrative Order NSL-3000(SD)


Chevron USA, Inc.

April 1, 1991

Page 2

Also, you are hereby authorized to simultaneously dedicate Eumont Gas production from the W.A. Ramsay (NCT-A) Well No. 35 with the W.A. Ramsay (NCT-A) Well Nos. 17 and 46. Furthermore, you are hereby permitted to produce the allowable assigned the subject GPU from all of said wells in any proportion.

Sincerely,

A handwritten signature in dark ink, appearing to read 'William J. LeMay', with a long horizontal stroke extending to the right.

William J. LeMay
Director

WJL/MES/ag

cc: Oil Conservation Division - Hobbs
NM State Land Office - Santa Fe

STATE OF NEW MEXICO
ENERGY, MINERALS AND NATURAL RESOURCES DEPARTMENT
OIL CONSERVATION DIVISION

RECEIVED
7-31-91
AWB

BRUCE KING
GOVERNOR

July 24, 1991

POST OFFICE BOX 2088
STATE LAND OFFICE BUILDING
SANTA FE, NEW MEXICO 87504
(505) 827-5800

Chevron U.S.A. Inc.
P.O. Box 1150
Midland, TX 79702

Attention: A.W. Bohling

Administrative Order NSL-3000-A(SD)

Dear Mr. Bohling:

Reference is made to your application dated June 21, 1991, for an unorthodox Eumont gas well location in an existing standard 640-acre gas spacing and proration unit (GPU) for said Eumont Gas Pool comprising all of Section 27, Township 21 South, Range 36 East, NMPM, Lea County, New Mexico.


By Division Order No. R-4496, dated March 21, 1973, authorization was given to simultaneously dedicate Eumont Gas production to the subject GPU from the W.A. Ramsey (NCT-A) Well No. 17 located at a standard gas well location 1980 feet from the South and East lines (Unit J) of said Section 27 and the W.A. Ramsey (NCT-A) Well No. 46 located at an unorthodox gas well location 1980 feet from the North line and 660 feet from the West line (Unit E) of said Section 27.

By Division Administrative Order NSL-3000(SD), dated April 1, 1991, an additional well, the W.A. Ramsay (NCT-A) Well No. 35, located at an unorthodox gas well location 660 feet from the South line and 1980 feet from the West line (Unit N) of said Section 27 was approved for the subject GPU.

It is our understanding that the subject well in this application was recently recompleted to the Eumont Gas Pool from the Lower Queen interval of the Eumont Oil Pool.

By authority granted me under the provisions of Rule 2(c) of the Special Rules and Regulations for the Eumont Gas Pool, as promulgated by Division Order No. R-8170 as amended, the following described well located at an unorthodox gas well location is hereby approved:

W.A. Ramsay (NCT-A) Well No. 42
660'FNL-1980'FEL (Unit B)



Administrative Order NSL-3000(SD)

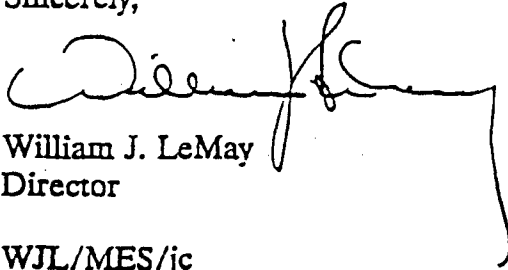
Chevron USA, Inc.

July 23, 1991

Page 2

Also, you are hereby authorized to simultaneously dedicate Eumont Gas production from the W.A. Ramsay (NCT-A) Well No. 42 with the W.A. Ramsay (NCT-A) Well Nos. 17, 35, and 46. Furthermore, you are hereby permitted to produce the allowable assigned the subject GPU from all of said wells in any proportion.

Sincerely,



William J. LeMay
Director

WJL/MES/jc

cc: Oil Conservation Division - Hobbs
NM State Land Office - Santa Fe
File: NSL-3000(SD)



STATE OF NEW MEXICO
ENERGY, MINERALS AND NATURAL RESOURCES DEPARTMENT
OIL CONSERVATION DIVISION

NEB
FSG
2/2/93
FGR
JCH F:lc



BRUCE KING
GOVERNOR

ANITA LOCKWOOD
CABINET SECRETARY

May 26, 1993

POST OFFICE BOX 2088
STATE LAND OFFICE BUILDING
SANTA FE, NEW MEXICO 87504
(505) 827-5800

Chevron U.S.A. Inc.
P.O. Box 1150
Midland, TX 79702

Attention: F. S. Godbold, III

Administrative Order NSL-3000-B (SD)

Dear Mr. Godbold:

Reference is made to your application dated March 26, 1993 for an unorthodox Eumont gas well location in an existing standard 640-acre gas spacing and proration unit (GPU) for said Eumont Gas Pool comprising all of Section 27, Township 21 South, Range 36 East, NMPM, Lea County, New Mexico.

By Division Order No. R-4496, dated March 21, 1973, authorization was given to simultaneously dedicate Eumont Gas production to the subject GPU from the W.A. Ramsay (NCT-A) Well No. 17 located at a standard gas well location 1980 feet from the South and East lines (Unit J) of said Section 27 and the W.A. Ramsay (NCT-A) Well No. 46 located at an unorthodox gas well location 1980 feet from the North line and 660 feet from the West line (Unit E) of said Section 27.

By Division Administrative Orders NSL-3000(SD) dated April 1, 1991 and NSL-3000-A(SD) dated July 24, 1991, two additional wells, the W.A. Ramsay (NCT-A) Well Nos. 35 and 42, located at unorthodox gas well locations in Units N and B respectively, were approved for the subject GPU.

It is our understanding that the subject well in this application was recently recompleted to the Eumont Gas Pool from the Lower Queen interval of the Eumont Oil Pool.

By authority granted me under the provisions of Rule 2(c) of the Special Rules and Regulations for the Eumont Gas Pool, as promulgated by Division Order No. R-8170 as amended, the following described well located at an unorthodox gas well location is hereby approved:

W.A. Ramsay (NCT-A) Well No. 37
1980' FNL - 660' FEL (Unit H)

Administrative Order NSL-3000-B (SD)


Chevron USA, Inc.

May 26, 1993

Page 2

Also, you are hereby authorized to simultaneously dedicate Eumont Gas production from the W.A. Ramsay (NCT-A) Well No. 37 with the W.A. Ramsay (NCT-A) Well Nos. 17, 35, 42 and 46. Furthermore, you are hereby permitted to produce the allowable assigned the subject GPU from all of said wells in any proportion.

Sincerely,

A handwritten signature in black ink, appearing to read 'William J. LeMay', with a long horizontal stroke extending to the right.

William J. LeMay
Director

WJL/MES/amg

cc: Oil Conservation Division - Hobbs
NM State Land Office - Santa Fe
File: NSL-3000(SD)
NSL-3000-A(SD)



STATE OF NEW MEXICO

ENERGY, MINERALS AND NATURAL RESOURCES DEPARTMENT

OIL CONSERVATION DIVISION

~~120~~
~~AWB~~
~~REB~~
Central File
~~DRUG FREE~~

BRUCE KING
GOVERNOR

ANITA LOCKWOOD
CABINET SECRETARY

January 24, 1994

POST OFFICE BOX 2088
STATE LAND OFFICE BUILDING
SANTA FE, NEW MEXICO 87504
(505) 827-5800

Chevron U.S.A. Inc.
P.O. Box 1150
Midland, TX 79702

Attention: F. S. Godbold, III

Administrative Order NSL-3000-C(SD)

Dear Mr. Godbold:

Reference is made to your application dated December 22, 1993 for an unorthodox Eumont gas well location in an existing standard 640-acre gas spacing and proration unit (GPU) for said Eumont Gas Pool comprising all of Section 27, Township 21 South, Range 36 East, NMPM, Lea County, New Mexico.

By Division Order No. R-4496, dated March 21, 1973, authorization was given to simultaneously dedicate Eumont Gas production to the subject GPU from the W.A. Ramsay (NCT-A) Well No. 17 located at a standard gas well location 1980 feet from the South and East lines (Unit J) of said Section 27 and the W.A. Ramsay (NCT-A) Well No. 46 located at an unorthodox gas well location 1980 feet from the North line and 660 feet from the West line (Unit E) of said Section 27.

By Division Administrative Order NSL-3000(SD), dated April 1, 1991, an additional well, the W.A. Ramsay (NCT-A) Well No. 35, located at an unorthodox gas well location 660 feet from the South line and 1980 feet from the West line (Unit N) of said Section 27 was approved for the subject GPU.

By Division Administrative Order NSL-3000-A(SD) dated July 24, 1991, a fourth well, the W.A. Ramsay (NCT-A) Well No 42, located at unorthodox gas well locations 660 feet from the North line and 1980 feet from the East line (Unit B) of said Section 27 was approved for the subject GPU.

By Division Administrative Order NSL-3000-B(SD) dated May 26, 1993, a fifth well, the W.A. Ramsay (NCT-A) Well No 37, located at unorthodox gas well locations 1980 feet from the North line and 660 feet from the East line (Unit H) of said Section 27 was also approved for the subject GPU.

Administrative Order NSL-3000-C(SD)

Chevron USA, Inc.

January 24, 1994

Page 2

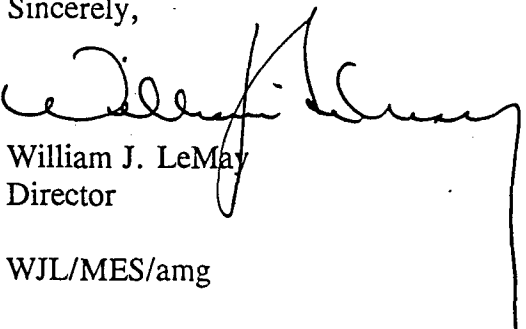
It is our understanding that the subject well in this application is currently completed in the Lower Queen interval of the Eumont Oil Pool, however, said well will be plugged back to the gas producing Upper Queen interval of the Eumont Gas Pool upon issuance of this order.

By authority granted me under the provisions of Rule 2(c) of the Special Rules and Regulations for the Eumont Gas Pool, as promulgated by Division Order No. R-8170, as amended, the following described well located at an unorthodox gas well location is hereby approved:

W.A. Ramsay (NCT-A) Well No. 29
610' FSL - 660' FEL (Unit P)

Also, you are hereby authorized to simultaneously dedicate Eumont Gas production from the W.A. Ramsay (NCT-A) Well No. 29 with the W.A. Ramsay (NCT-A) Well Nos. 17, 35, 37, 42 and 46. Furthermore, you are hereby permitted to produce the allowable assigned the subject GPU from all six wells in any proportion.

Sincerely,



William J. LeMay
Director

WJL/MES/amg

cc: Oil Conservation Division - Hobbs
NM State Land Office - Santa Fe
File: NSL-3000(SD)
NSL-3000-A(SD)
NSL-3000-B(SD)

STATE OF NEW MEXICO
ENERGY, MINERALS AND NATURAL RESOURCES DEPARTMENT

OIL CONSERVATION DIVISION

2040 S. PACHECO
SANTA FE, NEW MEXICO 87505
(505) 827-7131

July 30, 1996

Chevron U.S.A. Inc.
P.O. Box 1150
Midland, TX 79702
Attention: A. H. Bohling

Administrative Order NSL-3000-D(SD)

Dear Mr. Bohling:

Reference is made to your applications dated July 1, 1996 for two additional unorthodox Eumont gas well locations within an existing standard 640-acre gas spacing and proration unit ("GPU") for said Eumont Gas Pool comprising all of Section 27, Township 21 South, Range 36 East, NMPM, Lea County, New Mexico.

By Division Order No. R-4496, dated March 21, 1973, authorization was given to simultaneously dedicate Eumont Gas production to the subject GPU from the W.A. Ramsay (NCT-A) Well No. 17 (API No. 30-025-08718), located at a standard gas well location 1980 feet from the South and East lines (Unit J) of said Section 27 and the W.A. Ramsay (NCT-A) Well No. 46 (API No. 30-025-04805), located at an unorthodox gas well location 1980 feet from the North line and 660 feet from the West line (Unit E) of said Section 27.

By Division Administrative Order NSL-3000(SD), dated April 1, 1991, an additional well, the W.A. Ramsay (NCT-A) Well No. 35 (API No. 30-025-08719), located at an unorthodox gas well location 660 feet from the South line and 1980 feet from the West line (Unit N) of said Section 27 was approved for the subject GPU.

By Division Administrative Order NSL-3000-A(SD), dated July 24, 1991, a fourth well, the W.A. Ramsay (NCT-A) Well No 42 (API No. 30-025-04804), located at an unorthodox gas well location 660 feet from the North line and 1980 feet from the East line (Unit B) of said Section 27 was approved for the subject GPU.

By Division Administrative Order NSL-3000-B(SD), dated May 26, 1993, a fifth well, the W.A. Ramsay (NCT-A) Well No 37 (API No. 30-025-04795), located at an unorthodox gas well location 1980 feet from the North line and 660 feet from the East line (Unit H) of said Section 27 was also approved for the subject GPU.

By Division Administrative Order NSL-3000-C(SD), dated January 24, 1994, a sixth well, the W.A. Ramsay (NCT-A) Well No 29 (API No. 30-025-04797), located at an unorthodox gas well location 610 feet from the South line and 660 feet from the East line (Unit P) of said Section 27 was also approved for the subject GPU.

jc

Administrative Order NSL-3000-D(SD)

Chevron U.S.A. Inc.

July 30, 1996

Page 2

It is our understanding that the subject wells in this application have been classified Eumont oil wells since their inception in 1958; however, in April, 1996 both wells were reclassified as "gas wells" within the Eumont Gas Pool.

By authority granted me under the provisions of Rule 2(d) of the "General Rules for the Prorated Gas Pools of New Mexico/Special Rules and Regulations for the Eumont Gas Pool", as promulgated by Division Order No. R-8170, as amended, the following described wells both located at unorthodox Eumont gas well locations are hereby approved:

W.A. Ramsay (NCT-A) Well No. 40

(API No. 30-025-04799)

660 feet from the North and East lines (Unit A)

and

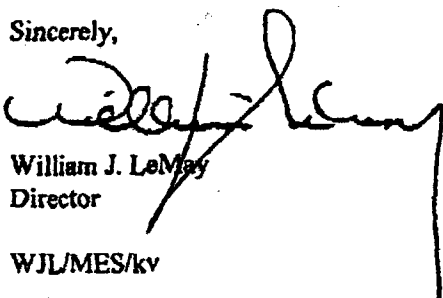
W.A. Ramsay (NCT-A) Well No. 44

(API No. 30-025-04801)

660 feet from the North and West lines (Unit D)

Also, you are hereby authorized to simultaneously dedicate Eumont Gas production from both the W.A. Ramsay (NCT-A) Well Nos. 40 and 44 with the W.A. Ramsay (NCT-A) Well Nos. 17, 29, 35, 37, 42 and 46. Furthermore, you are hereby permitted to produce the allowable assigned the subject GPU from all eight wells in any proportion.

Sincerely,



William J. LeMay
Director

WJL/MES/kv

cc: Oil Conservation Division - Hobbs
New Mexico State Land Office - Santa Fe
File: NSL-3000(SD)
NSL-3000-A(SD)
NSL-3000-B(SD)
NSL-3000-C(SD)

LEASE EVALUATION: W A Ramsay NCT A Sec. 27

[illegible]