

DOYLE HARTMAN

Oil Operator

OIL CONSERVATION DIVISION
RECEIVED

'96 FEB 26 AM 8 52

February 23, 1996

Mr. Michael J. Stogner
Chief Hearing Officer/Engineer
Oil Conservation Division
2040 South Pacheco
Santa Fe, New Mexico 87505

RE: Administrative Application for:
1. Simultaneous Dedication
2. Rule 104(F) (2) Unorthodox Location

Britt Laughlin "Com" No. 8
1980' FSL & 1980" FEL (J)
Section 5, T-20-S, R-37-E
Lea County, New Mexico

Gentlemen:

Reference is made to your letter of February 16, 1996 (copy enclosed) pertaining to our Administrative Application to the NMOCD of February 7, 1996 corresponding to our Britt-Laughlin "Com" No. 8 Eumont gas well situated in J-5-20S-37E. In your February 16, 1996 letter, you requested from us prior-approval information concerning our 280-acre Britt-Laughlin "Com" Eumont gas proration unit and our Britt-Laughlin "Com" No. 2 (formerly Union Texas Petroleum-Britt "B" No. 2) Eumont gas well.

In this regard, please find enclosed a copy of NMOCD order R-9199 dated June 15, 1990, which order approved the subject 280-acre Britt-Laughlin "Com" Eumont proration unit covering SE/4, SE/4SW/4 Section 5 and NE/4NE/4, NE/4NW/4 Section 8, T-20-S, R-37-E.

Also please find enclosed historical and approval information corresponding to both the Britt "B" No. 1 and Britt "B" No. 2 Eumont gas pool wells located in N-5-20S-37E. The Britt "B" No. 1 well, which was located 660' FSL and 660' FWL Section 5, T-20-S, R-37-E, was completed and approved in 1957 as a Eumont gas well. The Britt "B" No. 1 was dedicated to the Britt "B" proration unit under NMOCD order NSP-355 and produced as a Eumont well from 1957 through August, 1977, when it was abandoned due to a casing leak after the Britt "B" No. 2 situated 330' FSL and 1650' FWL Section 5, T-20S-37-E had been recompleted from the Monument Paddock Oil Pool to the Eumont Gas Pool as a necessary replacement Eumont gas well. A Eumont order corresponding to the Britt "B" No. 2 infill well was issued on June 1, 1977 and an initial Eumont gas well allowable was assigned to the Britt "B" No. 2 on August 24, 1977. After the Britt "B" No. 2 well was approved by the NMOCD and had been placed on production, the Britt "B" No. 1 was subsequently plugged and abandoned in September of 1978.

Mr. Michael Stogner
February 23, 1996
Page 2

If we can be of any further assistance, please do not hesitate to give us a call.

Very truly yours,

DOYLE HARTMAN, Oil Operator

A handwritten signature in black ink, appearing to read "Doyle Hartman", with a long horizontal line extending to the right.

Doyle Hartman

DH/wl
Enclosures

cc: Mr. Jerry Sexton, Supervisor
New Mexico Oil Conservation Division
P. O. Box 1980
Hobbs, New Mexico 88241-1980

Mr. James A. Davidson
P. O. Box 494
Midland, Texas 79702

Mr. Daniel S. Nutter
105 E. Alciante
Santa Fe, New Mexico 87501

Mr. Steve Hartman
500 North Main
Midland, Texas 79701

Gallegos Law Firm
460 St. Michaels Drive
Bldg. 300
Santa Fe, New Mexico 87505
Attention: J. E. Gallegos
Michael J. Condon

Ms. Cindy Brooks
500 North Main
Midland, Texas 79701

Mr. Don Mashburn
500 North Main
Midland, Texas 79701

Mr. Jefferson Massey
500 North Main
Midland, Texas 79701

OIL CONSERVATION DIVISION

February 16, 1996

Doyle Hartman, Oil Operator
Attn: Doyle Hartman
3811 Turtle Creek Blvd.
Dallas, Texas 75219-4421


Administrative Application For an Unorthodox Gas Well Location and Simultaneous Dedication: Reentry of the Britt-Laughlin Com Well No. 8 at an unorthodox Eumont gas well location 1980' FS & EL (Unit J) of Section 5, Township 20 South, Range 37 East, NMPM, Eumont Gas Pool, Lea County, New Mexico.

Dear Mr. Hartman:

The subject application was received by the Division on February 8, 1996, in preparing an order I was unable to site the Division's previous approvals for the subject 280-acre non-standard gas spacing and proration unit ("GPU") and for the unorthodox gas well location for the Britt-Laughlin Com Well No. 2 (API No. 30-025-05924) in Unit "N" of said Section 5. Please submit copies of both orders so that I may process this filing in a timely manner. Thank you for your cooperation.

Should you have any further questions or comments concerning this matter, please call me in Santa Fe at (505) 827-8185.

Sincerely,



Michael E. Stogner
Chief Hearing Officer/Engineer

cc: Oil Conservation Division - Hobbs
William J. LeMay, Director - OCD, Santa Fe
U. S. Bureau of Land Management - Carlsbad

ENERGY, MINERALS AND NATURAL RESOURCES DEPARTMENT

OIL CONSERVATION DIVISION

BRUCE KING
GOVERNOR

POST OFFICE BOX 2088
STATE LAND OFFICE BUILDING
SANTA FE, NEW MEXICO 87504
(505) 827-5800

May 28, 1991

Doyle Hartman
P.O. Box 10426
Midland, Texas 79702

Attention: Patrick K. Worrell

Administrative Order NSL-3016(SD)

Dear Mr. Worrell:


Reference is made to your applications dated April 22 and May 1, 1991, for an unorthodox Eumont gas well location on an existing non-standard 280-acre gas spacing and proration unit (GPU) for said Eumont Gas Pool comprising the SE/4 SW/4 and SE/4 of Section 5 and the NE/4 NE/4 and NE/4 NW/4 of Section 8, Township 20 South, Range 37 East, NMPM, Lea County, New Mexico. Said GPU was authorized by Division Order R-9199, dated June 15, 1990 and presently has simultaneously dedicated thereon the Britt-Laughlin Com Well Nos. 1 and 6 located respectively in Unit C of said Section 8 and Unit I of said Section 5.

It is our understanding that Doyle Hartman recently re-entered and recompleted as a Eumont gas producer the previously plugged and abandoned Graham Royalty, Ltd. Laughlin Well No. 4 located 660 feet from the North and East lines (Unit A) of said Section 8, which is unorthodox pursuant to RULE 2(b)4 of the Special Rules and Regulations for the Eumont Gas Pool, as promulgated by Division Order No. R-8170, as amended.

By authority granted me under the provisions of Rule 2(c) of said Special Eumont Pool Rules, the above-described well, renamed the Britt-Laughlin Com. Well No. 4, located at said unorthodox gas well location is hereby approved.

Also, you are hereby authorized to simultaneously dedicate Eumont Gas production from the Britt-Laughlin Com. Well No. 4 with the Britt-Laughlin Com. Well Nos. 1 and 6. Furthermore, you are hereby permitted to produce the allowable assigned the subject GPU from all of said wells in any proportion.

Sincerely,


William J. LeMay
Director

WJL/MES/ag

cc: Oil Conservation Division - Hobbs



NEW MEXICO ENERGY, MINERALS
& NATURAL RESOURCES DEPARTMENT

OIL CONSERVATION DIVISION
2040 South Pacheco Street
Santa Fe, New Mexico 87505
(505) 827-7131

March 26, 1996

Doyle Hartman, Oil Operator
3811 Turtle Creek Blvd.
Dallas, Texas 75219-4421

RE: *Administrative Application for an Unorthodox Gas Well
Location and for Simultaneous Dedication:
Reentry of the Britt-Laughlin Com Well No. 8 located 1980'
FS & EL (Unit J) of Section 5, Township 20 South, Range 37
East, NMPM, Eumont Gas Pool, Lea County, New Mexico.*

Dear Mr. Hartman:

Due to other more pressing matters I have been unable to readdress the subject application and to adequately respond to your letter dated February 23, 1996, which was a response to my letter dated February 16, 1996. I sincerely apologize for this lateness. It would appear there is currently no order by the Division authorizing approval for the unorthodox Eumont gas well location for the Britt-Laughlin Com Well No. 2 (API No. 30-025-05924) located 330 feet from the South line and 1650 feet from the West line (Unit N) of Section 5, Township 20 South, Range 37 East, NMPM, Lea County, New Mexico, and for the simultaneous dedication of Eumont gas production from this well to the existing 280-acre GPU.

Please supplement the pending application in this matter with an appropriate filing for an unorthodox gas well location for the No. 5 well.

Should you have any questions, please contact me in Santa Fe at (505) 827-8185.

Sincerely,

Michael E. Stogner
Chief Hearing Officer/Engineer

MES/kv

cc: Oil Conservation Division - Hobbs
William J. LeMay, Director - OCD, Santa Fe
U. S. Bureau of Land Management - Carlsbad
Michael J. Condon, Gallgos Law Firm - Santa Fe

UNITED STATES
DEPARTMENT OF THE INTERIOR
BUREAU OF LAND MANAGEMENT

FILE COPY

N.M. OIL CONS. COMMISSION
P.O. BOX 1920
HOBBS, NEW MEXICO 88240
BUREAU OF LAND MANAGEMENT
Budget Bureau No. 1004-0135
Expires: March 31, 1993

SUNDRY NOTICES AND REPORTS ON WELLS

Do not use this form for proposals to drill or to deepen or reentry to a different reservoir.
Use "APPLICATION FOR PERMIT—" for such proposals

SUBMIT IN TRIPLICATE

1. Type of Well

☐ Oil Well ☒ Gas Well ☐ Other

2. Name of Operator

Doyle Hartman

3. Address and Telephone No.

500 N. Main St., Midland, Tx 79701 (915-684-4011)

4. Location of Well (Footage, Sec., T., R., M., or Survey Description)

330' FSL & 1650' FWL (N)
Sec. 5, T-20S, R-37E, NMPM

5. Lease Designation and Serial No.
LC-031621-B

6. If Indian, Allottee or Tribe Name

7. If Unit or CA, Agreement Designation

8. Well Name and No.

Britt Laughlin "Com" No. 2*

9. API Well No.

30-025-05924

10. Field and Pool, or Exploratory Area

Eumont (Y-7R-QN)

11. Country or Parish, State

Lea County, NM

12. CHECK APPROPRIATE BOX(s) TO INDICATE NATURE OF NOTICE, REPORT, OR OTHER DATA

TYPE OF SUBMISSION

- ☐ Notice of Intent
☒ Subsequent Report
☐ Final Abandonment Notice

TYPE OF ACTION

- ☐ Abandonment
☐ Recompletion
☐ Plugging Back
☐ Casing Repair
☐ Altering Casing
☒ Other Notice of NMOCD Order R-9199
& reactivation of Britt Laughlin
"Com" No. 2 Eumont well
- ☐ Change of Plans
☐ New Construction
☐ Non-Routine Fracturing
☐ Water Shut-Off
☐ Conversion to Injection
☐ Dispose Water

(Note: Report results of multiple completion on Well Completion or Recompletion Report and Log form.)

13. Describe Proposed or Completed Operations (Clearly state all pertinent details, and give pertinent dates, including estimated date of starting any proposed work. If well is directionally drilled, give subsurface locations and measured and true vertical depths for all markers and zones pertinent to this work.)*

Notice is hereby given that, by virtue of NMOCD order R-9199 dated June 15, 1990, Doyle Hartman was designated operator of the 280-acre multi-lease Eumont (Y-7R-Q) Pool gas proration unit consisting of the SE/4, SE/4 SW/4 Section 5 and NE/4 NE/4, NE/4 NW/4 Section 8, T-20-S, R-37-E, which order covers all Eumont Pool gas well production from the subject 280 acres. At this time, Doyle Hartman proposes to reactivate the Britt-Laughlin "Com" No. 2 (formerly Britt "B" No. 2) Eumont well. In this regard, we are also enclosing NMOCD form C-104 and C-102 that were recently filed with the NMOCD as to the Britt Laughlin "Com" No. 2 (formerly Britt "B" No. 2) Eumont well.

14. I hereby certify that the foregoing is true and correct

Signed

Doyle Hartman

Title

Operator-Part Owner

Date

Dec. 7, 1995

(This space for Federal or State office use)

Approved by

Conditions of approval, if any:

Title

Date

SJS

Title 18 U.S.C. Section 1001, makes it a crime for any person knowingly and willfully to make to any department or agency of the United States any false, fictitious or fraudulent statements or representations as to any matter within its jurisdiction.

* Formerly Britt "B" No. 2

*See Instruction on Reverse Side

OIL CONSERVATION DIVISION

DISTRICT I
P.O. Box 1980, Hobbs, NM 88240

DISTRICT II
P.O. Drawer DD, Artesia, NM 88210

DISTRICT III
1000 Rio Brazos Rd., Aztec, NM 87410

WELL LOCATION AND ACREAGE DEDICATION PLAT

All Distances must be from the outer boundaries of the section

Operator Doyle Hartman			Lease Britt Laughlin "Com"			Well No. 2*	
Unit Letter N	Section 5	Township 20S	Range 37E		County NMPM	Lea	
Actual Footage Location of Well: 330' ✓ feet from the South line and 1650' ✓ feet from the West line							
Ground level Elev. 3560'	Producing Formation Queen		Pool Eumont			Dedicated Acreage: 280 Acres	

1. Outline the acreage dedicated to the subject well by colored pencil or hatchure marks on the plat below.
2. If more than one lease is dedicated to the well, outline each and identify the ownership thereof (both as to working interest and royalty).
3. If more than one lease of different ownership is dedicated to the well, have the interest of all owners been consolidated by communization, unitization, force-pooling, etc.?
- ☒ Yes ☐ No If answer is "yes" type of consolidation Force Pooling Order R-9199
- If answer is "no" list the owners and tract descriptions which have actually been consolidated. (Use reverse side of this form if necessary.)
- No allowable will be assigned to the well until all interests have been consolidated (by communization, unitization, forced-pooling, or otherwise) or until a non-standard unit, eliminating such interest, has been approved by the Division.

Britt-Laughlin P.U.
280 acres
(Order R-9199)

Well Locations and Data:

- Well 1:** Britt-Laughlin Com #1 formerly Britt "B-8" #1. Located at the intersection of a vertical line and a horizontal line. A horizontal distance of 1650' is marked from the left edge to this well.
- Well 2:** T&A'd. Located in the lower-middle section.
- Well 3:** Located on the left side.
- Well 4:** Located in the upper-middle section.
- Well 5:** T&A'd. Located in the center.
- Well 6:** Located in the upper-right section.
- Well 7:** P&A'd. Located near Well 5.

Other Labels:

- Britt-Laughlin Com #2 formerly Britt "B" #2 T&A'd 9-9-89. Located in the upper-left section.
- Vertical distance of 330' is marked between two horizontal lines.

Scale: 0 330 660 990 1320 1650 1980 2310 2640 2000 1500 1000 500 0

OPERATOR CERTIFICATION
I hereby certify that the information contained herein in true and complete to the best of my knowledge and belief.

Signature: *Doyle Hartman*
Printed Name: Doyle Hartman
Position: Operator-Part Owner
Company: Doyle Hartman
Date: 11/27/95

SURVEYOR CERTIFICATION
I hereby certify that the well location shown on this plat was plotted from field notes of actual surveys made by me or under my supervision, and that the same is true and correct to the best of my knowledge and belief.

Date Surveyed: _____
Signature & Seal of Professional Surveyor: _____
Certificate No.: _____

* Formerly Britt "B" No. 2 Eumont producer



OIL CONSERVATION COMMISSION

STATE OF NEW MEXICO
P. O. BOX 2088 - SANTA FE
87501



DIRECTOR
JOE D. RAMEY

LAND COMMISSIONER
PHIL R. LUCERO

STATE GEOLOGIST
EMERY C. ARNOLD

June 1, 1977

Allied Chemical
Union Texas Petroleum Division
1300 Wilco Building
Midland, Texas 79701

Attention: Stanley A. Post

Administrative Order NSP-1050

Gentlemen:

Reference is made to your application for approval of a 40-acre non-standard gas proration unit in the Eumont Gas Pool consisting of the following acreage:

LEA COUNTY, NEW MEXICO
TOWNSHIP 20 SOUTH, RANGE 37 EAST, NMPM
Section 5: SE/4 SW/4

It is my understanding that this unit is to be dedicated to your Britt "B" Well No. 2 located 330 feet from the South line and 1650 feet from the West line of said Section 5.


By authority granted me under the provisions of Rule 104 D II, you are hereby authorized to operate the above-described acreage as a non-standard unit.

Very truly yours,

JOE D. RAMEY,
Secretary-Director

JDR/JEK/dr

cc: Oil Conservation Commission - Hobbs
Oil & Gas Engineering Committee - Hobbs
Proration Dept., OCC - Santa Fe



OIL CONSERVATION COMMISSION

STATE OF NEW MEXICO

P. O. BOX 2088 - SANTA FE

87501



DIRECTOR
JOE D. RAMEY

LAND COMMISSIONER
PHIL R. LUCERO

STATE GEOLOGIST
EMERY C. ARNOLD

February 4, 1977

APPROVAL OF DUAL-APPLI.
IS PENDING MEETING W/
CONTINENTAL OIL, UTP AND
NMOGC ON MAR. 2, 1977.
ENB

Union Texas Petroleum Corporation
1300 Wilco Building
Midland, Texas 79701

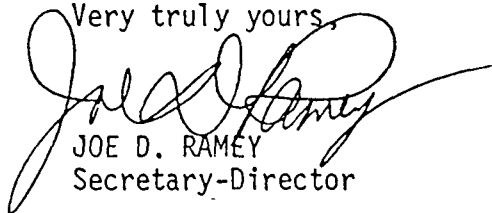
Re: Administrative Order No. MC-2306

Gentlemen:

Enclosed herewith please find Administrative Order
No. MC-2306 for the following described well:

Britt "B" Well No. 2 located
in Unit N of Section 5,
Township 20 South, Range
37 East, NMPM, Lea County,
New Mexico.

Very truly yours,


JOE D. RAMEY
Secretary-Director

JDR/CU/og

cc: Oil Conservation Commission
Box 1980
Hobbs, New Mexico

THE APPLICATION OF UNION TEXAS PETROLEUM CORPORATION
FOR A DUAL COMPLETION.

ORDER NO. MC-2306

ADMINISTRATIVE ORDER
OF THE OIL CONSERVATION COMMISSION

Under the provisions of Rule 112-A, Union Texas Petroleum Corporation made application to the New Mexico Oil Conservation on January 24, 1977, for permission to dually complete its Britt "B" Well No. 2 located in Unit N of Section 5, Township 20 South, Range 37 East, N4PM, Lea County, New Mexico, in such a manner as to permit production of gas from the Eumont Gas Pool and from the Eunice-Monument Pool.

Now, on this 14th day of February, 1977 the Secretary-Director finds:

- (1) That application has been duly filed under the provisions of Rule 112-A of the Commission's Rules and Regulations;
- (2) That satisfactory information has been provided that all operators of offset acreage have been duly notified; and
- (3) That no objections have been received within the waiting period as prescribed by said rule.
- (4) That the proposed dual completion will not cause waste nor impair correlative rights.
- (5) That the mechanics of the proposed dual completion are feasible and consonant with good conservation practices.

IT IS THEREFORE ORDERED:

That the applicant herein, Union Texas Petroleum Corporation, be and the same is hereby authorized to dually complete its Britt "R" Well No. 2 located in Unit N of Section 5, Township 20 South, Range 37 East, N4PM, Lea County, New Mexico, in such a manner as to permit production of gas from the Eumont Gas Pool and from the Eunice-Monument Pool through the casing-tubing annulus and the tubing respectively.

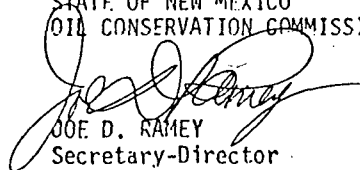
PROVIDED HOWEVER, That applicant shall complete, operate, and produce said well in accordance with the provisions of Rule 112-A.

PROVIDED FURTHER, That applicant shall take packer-leakage tests upon completion and annually thereafter during the Gas-Oil Ratio Test Period for the Eunice-Monument Pool.

IT IS FURTHER ORDERED: That jurisdiction of this cause is hereby retained for the entry of such further orders as the Commission may deem necessary.

DONE at Santa Fe, New Mexico, on the day and year hereinabove designated.

STATE OF NEW MEXICO
OIL CONSERVATION COMMISSION


JOE D. RAMEY
Secretary-Director

S E A L