



JERRY W. LONG
CONSULTANT

June 17, 1991

DIRECTOR
Department of Energy and Minerals
New Mexico Oil Conservation Division
P. O. Box 2088
Santa Fe, New Mexico 87501-2088

Re: Application for Non-Standard Oil Well Location
GREAT WESTERN DRILLING COMPANY
No.11 Mabel Hale Federal
Unit H, 1340'FNL 1300'FEL, Sec.11, T.19S., R.30E.
Eddy County, New Mexico

Gentlemen:

Enclosed are copies of U.S. Postal receipts confirming the mailing of Certified letters to off-set mineral interest owners of referenced well, requesting waivers of objection to the non-standard location. I will mail copies of all responses to you.

Sincerely yours,

A handwritten signature in cursive script that reads "Jerry W. Long".

JERRY W. LONG
Permit Agent for:
GREAT WESTERN DRILLING CO.

JWL/b11

Certified Mail Receipt
No Insurance Coverage Provided
Do not use for International Mail
(See Reverse)

Sent to
JAMES H. YATES, INC.
Street & No.
906 S. St. Frances Dr., Suite C
P.O., State & ZIP Code
Santa Fe, N.M. 87501

Postage	\$.52
Certified Fee	1.00
Special Delivery Fee	
Restricted Delivery Fee	
Return Receipt Showing to Whom & Date Delivered	1.00
Return Receipt Showing to Whom, Date, & Address of Delivery	
TOTAL Postage & Fees	\$ 2.52
Postmark or Date	JUN 12 1991

PS Form 3800, June 1990

Certified Mail Receipt
No Insurance Coverage Provided
Do not use for International Mail
(See Reverse)

Sent to
YATES ENERGY CORPORATION
Street & No.
1010 Sunwest Center
P.O., State & ZIP Code
Roswell, N.M. 88201

Postage	\$.52
Certified Fee	1.00
Special Delivery Fee	
Restricted Delivery Fee	
Return Receipt Showing to Whom & Date Delivered	1.00
Return Receipt Showing to Whom, Date, & Address of Delivery	
TOTAL Postage & Fees	\$ 2.52
Postmark or Date	JUN 12 1991

PS Form 3800, June 1990

Certified Mail Receipt
No Insurance Coverage Provided
Do not use for International Mail
(See Reverse)

Sent to
HARVEY E. YATES COMPANY Etc
Street & No.
P. O. Box 1933
P.O., State & ZIP Code
Roswell, N.M. 88201

Postage	\$.98
Certified Fee	1.00
Special Delivery Fee	
Restricted Delivery Fee	
Return Receipt Showing to Whom & Date Delivered	1.00
Return Receipt Showing to Whom, Date, & Address of Delivery	
TOTAL Postage & Fees	\$ 2.98
Postmark or Date	JUN 12 1991

PS Form 3800, June 1990

P 664 424 509
Certified Mail Receipt
No Insurance Coverage Provided
Do not use for International Mail
(See Reverse)

Sent to
ERR-McGEE CORP.
Street & No.
P. O. Box 11050
P.O., State & ZIP Code
Midland, TX 79702

Postage	\$.52
Certified Fee	1.00
Special Delivery Fee	
Restricted Delivery Fee	
Return Receipt Showing to Whom & Date Delivered	1.00
Return Receipt Showing to Whom, Date, & Address of Delivery	
TOTAL Postage & Fees	\$ 2.52
Postmark or Date	JUN 12 1991

PS Form 3800, June 1990

P 664 424 508
Certified Mail Receipt
No Insurance Coverage Provided
Do not use for International Mail
(See Reverse)

Sent to
FAIRWAY OIL & GAS CO.
Street & No.
P. O. Box 50890
P.O., State & ZIP Code
Midland, TX 79710

Postage	\$.52
Certified Fee	1.00
Special Delivery Fee	
Restricted Delivery Fee	
Return Receipt Showing to Whom & Date Delivered	1.00
Return Receipt Showing to Whom, Date, & Address of Delivery	
TOTAL Postage & Fees	\$ 2.52
Postmark or Date	JUN 12 1991

PS Form 3800, June 1990

P 664 424 507
Certified Mail Receipt
No Insurance Coverage Provided
Do not use for International Mail
(See Reverse)

Sent to
COLKELAN CORPORATION
Street & No.
906 S. St. Frances Dr., Suite C
P.O., State & ZIP Code
Santa Fe, N.M. 87501

Postage	\$.52
Certified Fee	1.00
Special Delivery Fee	
Restricted Delivery Fee	
Return Receipt Showing to Whom & Date Delivered	1.00
Return Receipt Showing to Whom, Date, & Address of Delivery	
TOTAL Postage & Fees	\$ 2.52
Postmark or Date	JUN 12 1991

PS Form 3800, June 1990

P 664 424 511
Certified Mail Receipt
No Insurance Coverage Provided
Do not use for International Mail
(See Reverse)

Sent to
TOM STEPHENS
Street & No.
P. O. Box 698
P.O., State & ZIP Code
Roswell, N.M. 88201

Postage	\$.52
Certified Fee	1.00
Special Delivery Fee	
Restricted Delivery Fee	
Return Receipt Showing to Whom & Date Delivered	1.00
Return Receipt Showing to Whom, Date, & Address of Delivery	
TOTAL Postage & Fees	\$ 2.52
Postmark or Date	JUN 12 1991

PS Form 3800, June 1990

P 664 424 515
Certified Mail Receipt
No Insurance Coverage Provided
Do not use for International Mail
(See Reverse)

Sent to
Rogers Aston
Street & No.
P.O. Box 1090
P.O., State & ZIP Code
Roswell, N.M. 88201

Postage	\$.52
Certified Fee	1.00
Special Delivery Fee	
Restricted Delivery Fee	
Return Receipt Showing to Whom & Date Delivered	1.00
Return Receipt Showing to Whom, Date, & Address of Delivery	
TOTAL Postage & Fees	\$ 2.52
Postmark or Date	JUN 12 1991

PS Form 3800, June 1990

P 664 424 510
Certified Mail Receipt
No Insurance Coverage Provided
Do not use for International Mail
(See Reverse)

Sent to
BRUCE ANDERSON
Street & No.
900 Allied Bank Plaza
P.O., State & ZIP Code
Houston, TX 77002-5099

Postage	\$.52
Certified Fee	1.00
Special Delivery Fee	
Restricted Delivery Fee	
Return Receipt Showing to Whom & Date Delivered	1.00
Return Receipt Showing to Whom, Date, & Address of Delivery	
TOTAL Postage & Fees	\$ 2.52
Postmark or Date	JUN 12 1991

PS Form 3800, June 1990

No. 11 MABEL HALE FEDERAL




Sent to
ROSE ANN MALONEY

Street & No.
810 Stanolind

P.O., State & ZIP Code
Midland, TX 79705

Postage	\$.52
Certified Fee	1.00
Special Delivery Fee	
Restricted Delivery Fee	
Return Receipt Showing to Whom & Date Delivered	1.00
Return Receipt Showing to Whom, Date, & Address of Delivery	
TOTAL Postage & Fees	\$2.52
Postmark or Date	JUN 14 1991

PS Form 3800, June 1990



Sent to
JO ANN RYAN

Street & No.
P. O. Box 1503

P.O., State & ZIP Code
Midland, Texas 79702

Postage	\$.52
Certified Fee	1.00
Special Delivery Fee	
Restricted Delivery Fee	
Return Receipt Showing to Whom & Date Delivered	1.00
Return Receipt Showing to Whom, Date, & Address of Delivery	
TOTAL Postage & Fees	\$2.52
Postmark or Date	JUN 14 1991

PS Form 3800, June 1990




Sent to
**CRESCENT PORTER HALE FOUNDATION
c/o BALLARD EXPLORATION CO.**

Street & No.
**1705 FIRST CITY
NATIONAL BANK BLDG.
1021 MAIN STREET**

P.O., State & ZIP Code
HOUSTON, TX 77002

Postage	\$.52
Certified Fee	1.00
Special Delivery Fee	
Restricted Delivery Fee	
Return Receipt Showing to Whom & Date Delivered	1.00
Return Receipt Showing to Whom, Date, & Address of Delivery	
TOTAL Postage & Fees	\$2.52
Postmark or Date	JUN 14 1991

PS Form 3800, June 1990



Sent to
BERGEN OIL CO.

Street & No.
P. O. Box 2280

P.O., State & ZIP Code
Midland, TX 79702

Postage	\$.52
Certified Fee	1.00
Special Delivery Fee	
Restricted Delivery Fee	
Return Receipt Showing to Whom & Date Delivered	1.00
Return Receipt Showing to Whom, Date, & Address of Delivery	
TOTAL Postage & Fees	\$2.52
Postmark or Date	JUN 14 1991

PS Form 3800, June 1990

Fold at this line



JERRY W. LONG
CONSULTANT

June 14, 1991

DIRECTOR
Department of Energy and Minerals
New Mexico Oil Conservation Division
P. O. Box 2088
Santa Fe, New Mexico 87501-2088

Re: Application for Non-Standard Oil Well Location
GREAT WESTERN DRILLING COMPANY
No.11 Mabel Hale Federal
1340'FNL 1300'FEL, Sec.11, T.19S., R.30E.
Eddy County, New Mexico

Gentlemen:

You are respectfully requested to grant Administrative approval for a non-standard location for referenced well, which Great Western Drilling Company, P. O. Box 1659, Midland, TX 79702, proposes to drill. The well will be a 3200' oil test in the Shugart Pool.

The original location was staked 1650'FNL, 990'FEL, Sec.11, T.19S., R.30E. This would have been a standard location, but it was on a 4" gas pipeline. The drilling unit for this well is within NMOCD Order R-111-P, preventing the location from being moved south.

During the on-site inspection conducted prior to filing the application to drill, the Bureau of Land Management requested that the location be moved northwest to a relatively level spot which is 1340'FNL, 1300'FEL of Sec.11. This spot was chosen because of the terrain features. Moving the location north was limited by a steep bluff. Moving east or west was not practical because of deep arroyos. The Amax Potash Corporation concurs in this location. To conform to NMOCD Rule 104, a standard location should not be closer than 330' to a sub-division line.

Great Western Drilling Company is the owner of all off-set drilling units, except the NWSE Sec.11 and the W/2W/2 of Sec.12. The working interests of the NWSE of Sec.11 are as follows:

HARVEY E. YATES COMPANY
SPIRAL, INC.
EXPLORERS PETROLEUM CORP.
HEYCO EMPLOYEES, LTD.
STEVEN M. YATES
EXBY LTD.
P. O. Box 1933
Roswell, N.M. 88201

BRUCE ANDERSON
900 Allied Bank Plaza
1000 Louisiana Street
Houston, TX 77002-5099

ROGERS ASTON
P. O. Box 1090
Roswell, N.M. 88201

YATES ENERGY CORPORATION
1010 Sunwest Center
Roswell, N.M. 88201

JAMES H. YATES, INC.
COLKELAN CORPORATION
906 S. St. Frances Dr., Suite C
Santa Fe, N.M. 87501

FAIRWAY OIL & GAS CO.
P.O. Box 50890
Midland, TX 79710

KERR-McGEE CORP.
P. O. Box 11050
Midland, TX 79702

TOM STEPHENS
P.O. Box 698
Roswell, N.M. 88201

ROSE ANN MALONEY
810 Stanolind
Midland, TX 79705

JO ANN RYAN
P.O. Box 1503
Midland, TX 79702

BERGEN OIL CO.
P. O. Box 2280
Midland, TX 79702

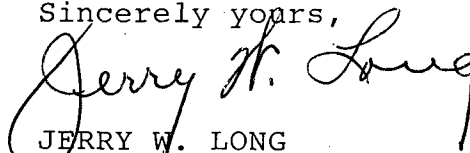
The record lessee and working interest owner of the W/2W2 Sec.12
is as follows:

CRESCENT PORTER HALE FOUNDATION
c/o BALLARD EXPLORATION COMPANY
1705 First City National Bank Bldg.
1021 Main Street
Houston, Texas 77002

A copy of this Application and a request for waiver of objection
has been furnished, by Certified Mail, to the above off-set mineral
owners.

Approval of this application would provide the Applicant the oppor-
tunity to produce its just and equitable share of the oil from this
pool.

Sincerely yours,



JERRY W. LONG
Permit Agent for:
GREAT WESTERN DRILLING COMPANY

JWL/bl1

OIL CONSERVATION DIVISION

P.O. Box 2088

Santa Fe, New Mexico 87504-2088

DISTRICT I
P.O. Box 1980, Hobbs, NM 88240

DISTRICT II
P.O. Drawer DD, Artesia, NM 88210

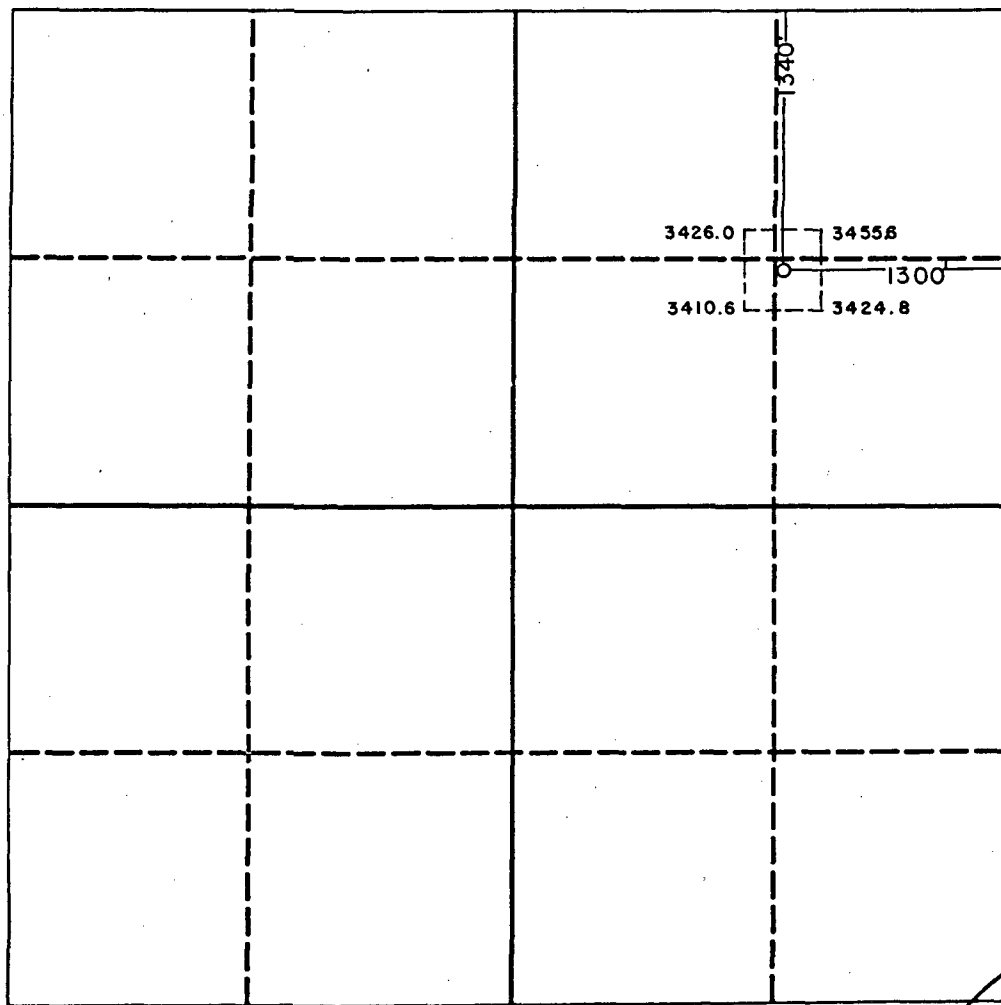
DISTRICT III
1000 Rio Brazos Rd., Aztec, NM 87410

WELL LOCATION AND ACREAGE DEDICATION PLAT

All Distances must be from the outer boundaries of the section

Operator GREAT WESTERN DRILLING CO.		Lease MABLE HALE FEDERAL		Well No. 11
Unit Letter H	Section 11	Township 19 SOUTH	Range 30 EAST NMPM	County EDDY
Actual Footage Location of Well: 1300 feet from the EAST line and 1340 feet from the NORTH line				
Ground level Elev. 3421.9	Producing Formation	Pool	Dedicated Acreage: Acres	

1. Outline the acreage dedicated to the subject well by colored pencil or hatchure marks on the plat below.
2. If more than one lease is dedicated to the well, outline each and identify the ownership thereof (both as to working interest and royalty).
3. If more than one lease of different ownership is dedicated to the well, have the interest of all owners been consolidated by communitization, unitization, force-pooling, etc.?
- ☐ Yes ☐ No If answer is "yes" type of consolidation _____
- If answer is "no" list the owners and tract descriptions which have actually been consolidated. (Use reverse side of this form if necessary). _____
- No allowable well to be assigned to the well until all interests have been consolidated (by communitization, unitization, forced-pooling, or otherwise) or until a non-standard unit, eliminating such interest, has been approved by the Division.



OPERATOR CERTIFICATION

I hereby certify that the information contained herein is true and complete to the best of my knowledge and belief.

Signature

Printed Name _____

Position

Company

Date: _____


SURVEYOR CERTIFICATION

I hereby certify that the well location shown on this plat was plotted from field notes of actual surveys made by me or under my supervision, and that the same is true and correct to the best of my knowledge and belief.

Date Surveyed _____

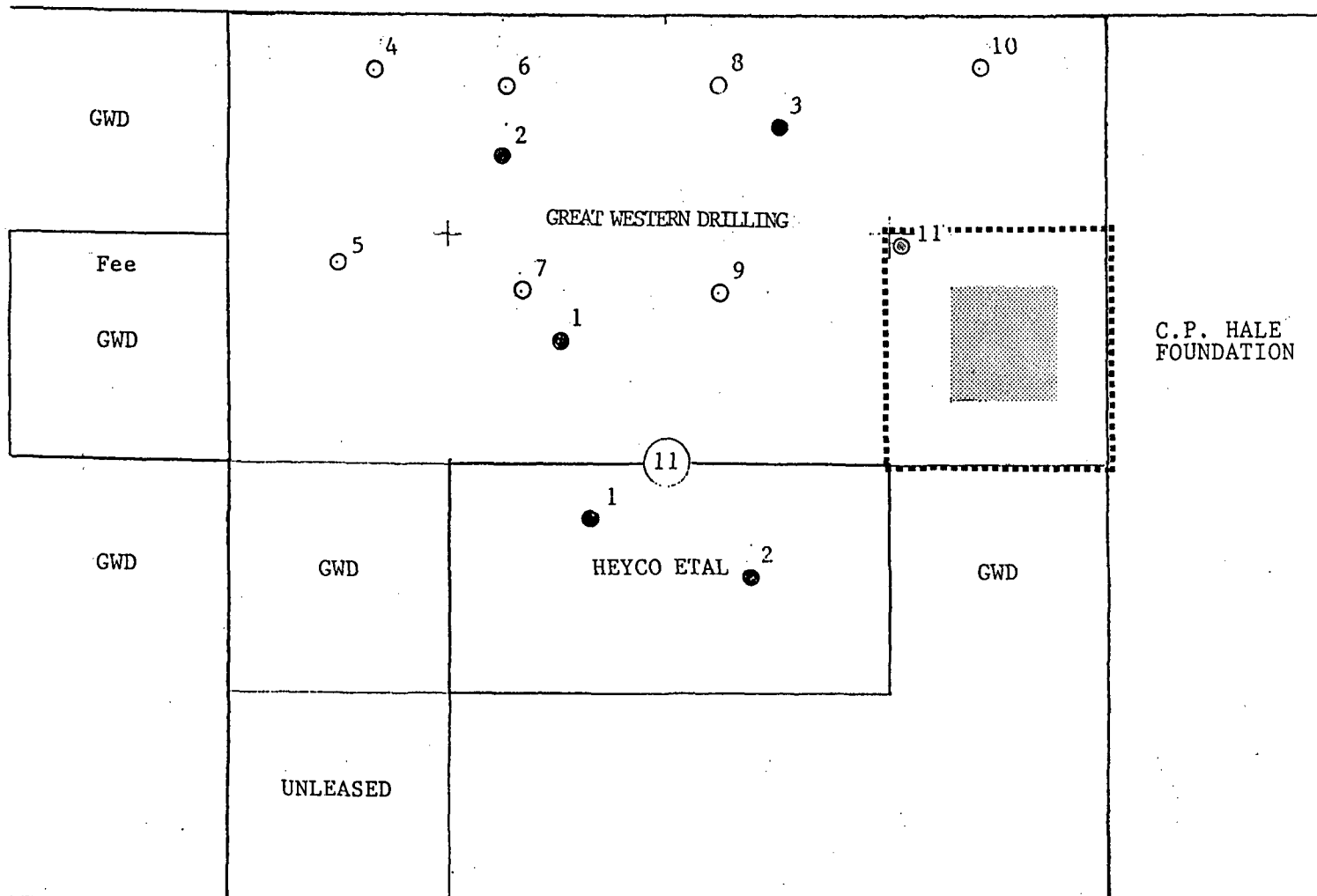
6-4-91

Signature & Seal of
Professional Surveyor



NON-STANDARD LOCATION

GREAT WESTERN DRILLING COMPANY
No.11 Mabel Hale Federal
1340'FNL 1300'FEL Sec.11-19S-30E
Eddy County, New Mexico



..... Drilling Unit



Standard Window

OWNERSHIP MAP
(Working Interest)

