



*Blackwood  
Agent*

**Amoco Production Company**

Southern Rockies Business Unit  
Amoco Building  
1670 Broadway  
Post Office Box 800  
Denver, Colorado 80201  
303-830-4040

November 7, 1991

William J. LeMay, Director  
New Mexico Oil Conservation Division  
P. O. Box 2088  
Santa Fe, New Mexico 87504

File: CAW-360-986.511

Application for Unorthodox Location  
Northeast Blanco Unit Well No. 306  
1190' FNL, 450' FWL, Section 26, T31N, R7W  
Basin Dakota Pool  
San Juan County, New Mexico

*Received  
11/8/91*

Amoco Production Company hereby requests administrative approval for an unorthodox well location in the Basin Dakota Pool. Amoco plans to drill the Northeast Blanco Unit Well No. 306 at a location 1190 feet FNL and 450 feet FWL of Section 26-T31N-R7W, San Juan County, New Mexico. This unorthodox location is necessitated due to the extremely rough terrain in this vicinity. Attached is a topographic map of the area showing the proposed well site.

A copy of this application will be submitted to the offset operator by certified mail with a request that they furnish your Santa Fe office with a waiver of objection and return one copy to Amoco. Since this well is interior to the Northeast Blanco Unit, Blackwood and Nichols Co. is the only operator requiring notification.

Sincerely,

*JWH Hawkins*  
J. W. Hawkins

JWH/jmc

cc: Tom Lapinski  
Mike Cuba  
Cindy Burton

Blackwood and Nichols Co.  
20 North Broadway, Suite 1500  
Oklahoma City, OK 73102-8260

WAIVER

\_\_\_\_\_ hereby waives objection to Amoco's application for an unorthodox well location for the Northeast Blanco Unit Well No. 306 as proposed above.

By: \_\_\_\_\_ Date: \_\_\_\_\_

*John Keller*  
*FAX*  
*BLM-327-2922*

Submit to Appropriate  
District Office  
State Lease - 4 copies  
Fee Lease - 3 copies

State of New Mexico  
Geology, Minerals and Natural Resources Department

Form C-102  
Revised 1-1-89

## OIL CONSERVATION DIVISION

P.O. Box 2088  
Santa Fe, New Mexico 87504-2088

**DISTRICT I**  
P.O. Box 1980, Hobbs, NM 88240

**DISTRICT II**  
P.O. Drawer DD, Artesia, NM 88210

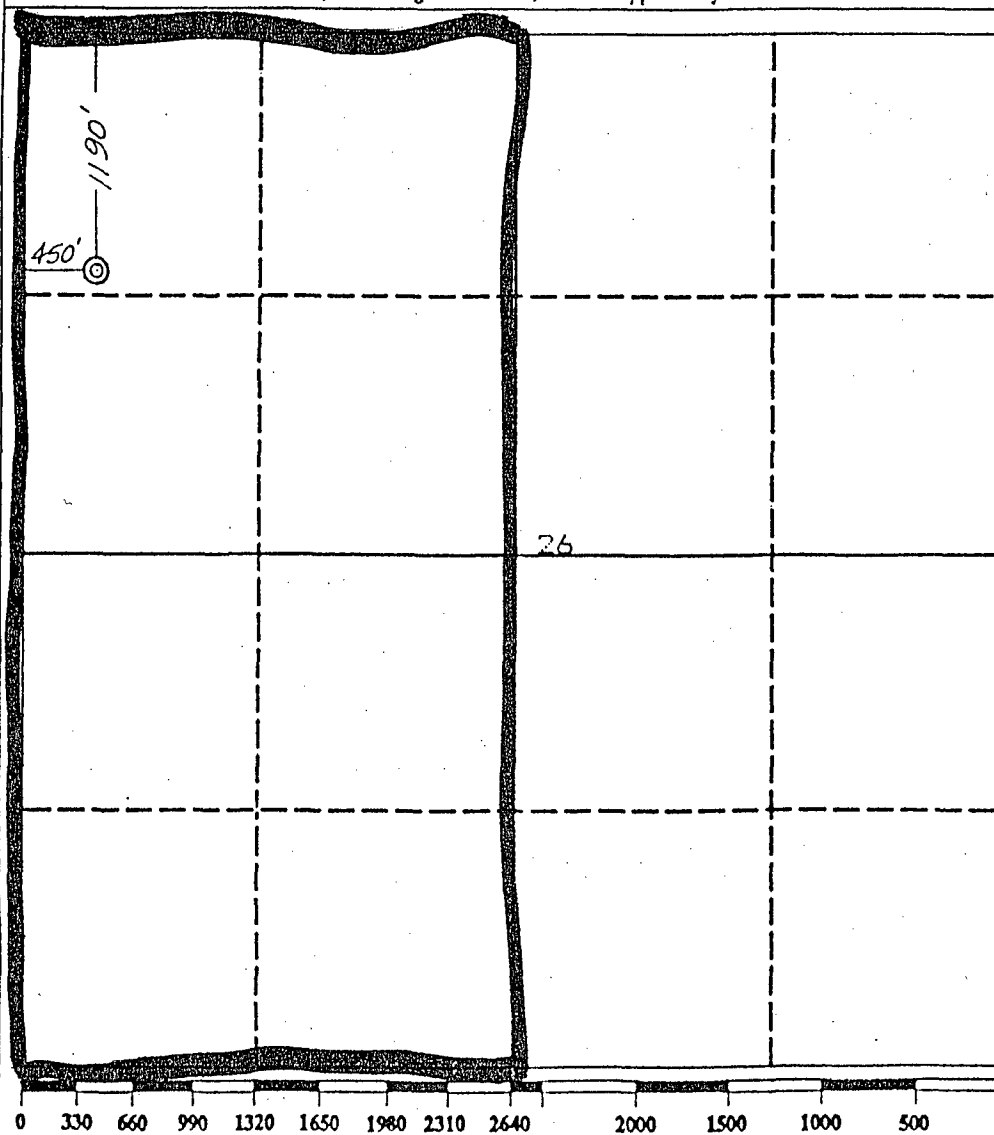
**DISTRICT III**  
1000 Rio Brazos Rd., Aztec, NM 87410

### WELL LOCATION AND ACREAGE DEDICATION PLAT

All Distances must be from the outer boundaries of the section

Operator <b>AMOCO PRODUCTION COMPANY</b>			Lease <b>NE BLANCO</b>		Well No. <b># 306</b>
Unit Letter <b>D</b>	Section <b>26</b>	Township <b>31 NORTH</b>	Range <b>7 WEST</b>	County <b>NMPM</b>	<b>SAN JUAN</b>
Actual Footage Location of Well: <b>1190</b> feet from the <b>NORTH</b> line and <b>450</b> feet from the <b>WEST</b> line					
Ground level Elev. <b>6343</b>	Producing Formation <b>Dakota</b>		Pool <b>Basin Dakota</b>		Dedicated Acreage: <b>320</b> Acres <sup>W/2</sup>

1. Outline the acreage dedicated to the subject well by colored pencil or hatchure marks on the plat below.
2. If more than one lease is dedicated to the well, outline each and identify the ownership thereof (both as to working interest and royalty).
3. If more than one lease of different ownership is dedicated to the well, have the interest of all owners been consolidated by communitization, unitization, force-pooling, etc.?  
☐ Yes ☐ No If answer is "yes" type of consolidation \_\_\_\_\_  
If answer is "no" list the owners and tract descriptions which have actually been consolidated. (Use reverse side of this form if necessary). \_\_\_\_\_  
No allowable will be assigned to the well until all interests have been consolidated (by communitization, unitization, forced-pooling, or otherwise) or until a non-standard unit, eliminating such interest, has been approved by the Division.



#### OPERATOR CERTIFICATION

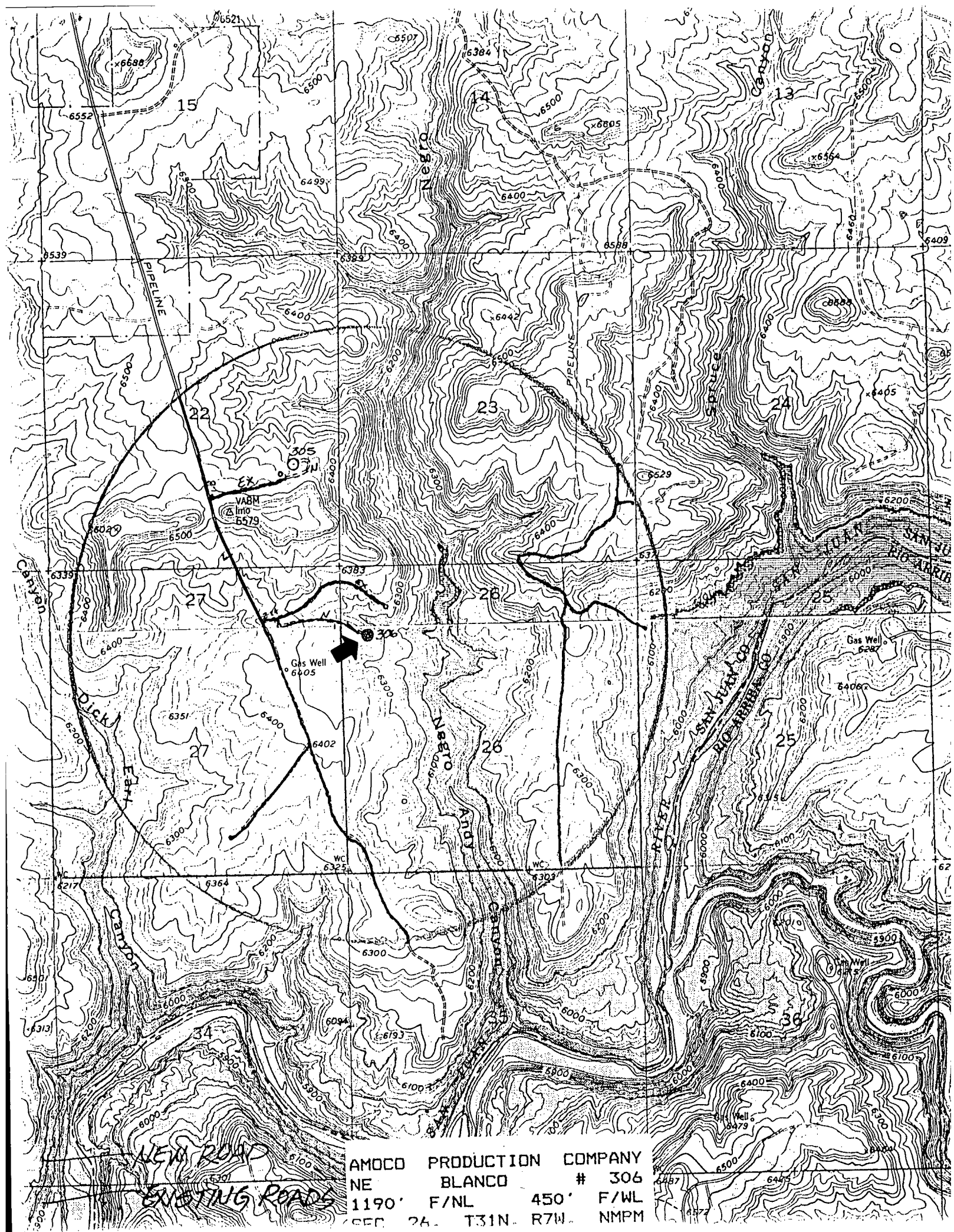
I hereby certify that the information contained herein is true and complete to the best of my knowledge and belief.

Signature *J. L. Hampton*  
Printed Name **J. L. Hampton**  
Position **Sr. Staff Admin. Supr.**  
Company **Amoco Prod. Co.**  
Date **10/16/91**

#### SURVEYOR CERTIFICATION

I hereby certify that the well location shown on this plat was plotted from field notes of actual surveys made by me or under my supervision, and that the same is true and correct to the best of my knowledge and belief.

Date Surveyed **October 1, 1991**  
Signature & Seal of Professional Surveyor  
**GARY D. VANN**  
**7016**  
Gary Vann  
Certification No. **7016**



NEW ROAD  
EXISTING ROADS

AMOCO PRODUCTION COMPANY			
NE	BLANCO	#	306
1190'	F/NL	450'	F/WL
SEC 24	T31N	R7W	NMPM

NOV 14 1991



November 7, 1991

William J. LeMay, Director  
New Mexico Oil Conservation Division  
P. O. Box 2088  
Santa Fe, New Mexico 87504

File: CAW-360-986.511

Application for Unorthodox Location  
Northeast Blanco Unit Well No. 306  
1190' FNL, 450' FWL, Section 26, T31N, R7W  
Basin Dakota Pool  
San Juan County, New Mexico

**Amoco Production Company**

Southern Rockies Business Unit  
Amoco Building  
1670 Broadway  
Post Office Box 800  
Denver, Colorado 80201  
303-830-4040

Fold at line over top of envelope to the right  
of the return address.

**CERTIFIED**

P 355 616 894

**MAIL**

Amoco Production Company hereby requests administrative approval for an unorthodox well location in the Basin Dakota Pool. Amoco plans to drill the Northeast Blanco Unit Well No. 306 at a location 1190 feet FNL and 450 feet FWL of Section 26-T31N-R7W, San Juan County, New Mexico. This unorthodox location is necessitated due to the extremely rough terrain in this vicinity. Attached is a topographic map of the area showing the proposed well site.

A copy of this application will be submitted to the offset operator by certified mail with a request that they furnish your Santa Fe office with a waiver of objection and return one copy to Amoco. Since this well is interior to the Northeast Blanco Unit, Blackwood and Nichols Co. is the only operator requiring notification.

Sincerely,

*JWH*  
J. W. Hawkins

JWH/jmc

cc: Tom Lapinski  
Mike Cuba  
Cindy Burton

Blackwood and Nichols Co.  
20 North Broadway, Suite 1500  
Oklahoma City, OK 73102-8260

WAIVER

Blackwood & Nichols Co. A Limited Partnership hereby waives objection to Amoco's application for an unorthodox well location for the Northeast Blanco Unit Well No. 306 as proposed above.

By: \_\_\_\_\_

*J M Lacey*

Date: \_\_\_\_\_

11-20-91

OIL CONSERVATION DIVISION  
**BLACKWOOD & NICHOLS CO. A LIMITED PARTNERSHIP**

20 North Broadway, Suite 1500  
Oklahoma City, Oklahoma 73102-8260

'91 NOV 25 AM 9 48

405 235-3611  
FAX 405 236-4258

November 22, 1991

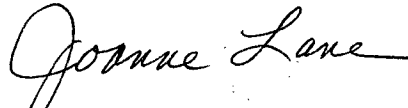
William J. LeMay, Director  
New Mexico Oil Conservation Division  
P. O. Box 2088  
Santa Fe, New Mexico 87504

File: CAW-360-986.511  
Application for Unorthodox Location  
Northeast Blanco Unit Well No. 306  
1190' FNL, 450' FWL, Section 26, T31N, R7W  
Basin Dakota Pool  
San Juan County, New Mexico

Dear Mr. LeMay:

Enclosed please find Blackwood & Nichols Co.'s waiver in regard to Amoco Production Company's application for an unorthodox well location for the Northeast Blanco Unit Well No. 306.

Sincerely,  
**BLACKWOOD & NICHOLS CO.**  
A LIMITED PARTNERSHIP by  
Devon Energy Corporation (Nevada)  
Operating General Partner



Joanne Lane  
Land Secretary

:jl

enclosure

cc: Amoco Production Company