



Texaco USA
Producing Department
Midland Division

PO Box 3109
Midland TX 79702-3109

OIL CONSERVATION DIVISION
RECEIVED
'92 JAN 9 AM 8 44

January 6, 1992

GOV - STATE AND LOCAL GOVERNMENTS

Unorthodox Locations

West Dollarhide Drinkard Unit
Well Nos. 114 & 118
Lea County, New Mexico

State of New Mexico
Energy and Minerals Department
Oil Conservation Division
P. O. Box 2088
Santa Fe, New Mexico 87501-2088

Attention: Mr. Michael E. Stogner

Gentlemen:

An exception, by administrative approval, to Rule 104 F.I. is requested for Texaco Exploration and Production Inc.'s West Dollarhide Drinkard Unit Well Nos. 114 and 118. The wells are located as follows:

Well No. 114: 108' FNL & 2325' FWL, Sec. 5, T-25-S, R-38-E
Well No. 118: 1119' FNL & 2322' FWL, Sec. 5, T-25-S, R-38-E

The wells must be drilled in these locations to ensure proper development on 10-acre spacing. Wells drilled previously on 10-acre spacing have proven to be viable wells. These wells will be completed in the Drinkard formation.

It should be noted that there are no affected operators to Well Nos. 114 or 118.

Attached are Forms C-102 for each well and a lease plat showing the existing wells, and locations of the subject wells.

Yours very truly,

C. P. Basham / cwh

C. P. Basham
Drilling Operations Manager

CWH:cwh

cc:NMOCD, P. O. Box 1980, Hobbs, NM 88240

Submit to Appropriate
District Office
State Lease - 4 copies
Fee Lease - 3 copies

State of New Mexico
Energy, Minerals and Natural Resources Department

Form C-102
Revised 1-1-89

OIL CONSERVATION DIVISION

P.O. Box 2088
Santa Fe, New Mexico 87504-2088

DISTRICT I
P.O. Box 1980, Hobbs, NM 88240

DISTRICT II
P.O. Drawer DD, Artesia, NM 88210

DISTRICT III
1000 Rio Brazos Rd., Amado, NM 87410

WELL LOCATION AND ACREAGE DEDICATION PLAT

All Distances must be from the outer boundaries of the section

Operator TEXACO EXPLORATION AND PRODUCTION INC.			Lease WEST DOLLARHIDE DRINKARD UNIT		Well No. 114
Unit Letter C	Section 5	Township 25-SOUTH	Range 38-EAST	County LEA	

Actual Footage Location of Well:

108 feet from the NORTH line and		2325 feet from the WEST line	
Ground level Elev. 3145'	Producing Formation (ABO) AND TUBB DRINKARD (DRINKARD)	Pool DOLLARHIDE TUBB DRINKARD	Dedicated Acreage: Acres

1. Outline the acreage dedicated to the subject well by colored pencil or hatchure marks on the plat below.

2. If more than one lease is dedicated to the well, outline each and identify the ownership thereof (both as to working interest and royalty).

3. If more than one lease of different ownership is dedicated to the well, have the interest of all owners been consolidated by communitization, unitization, force-pooling, etc.?

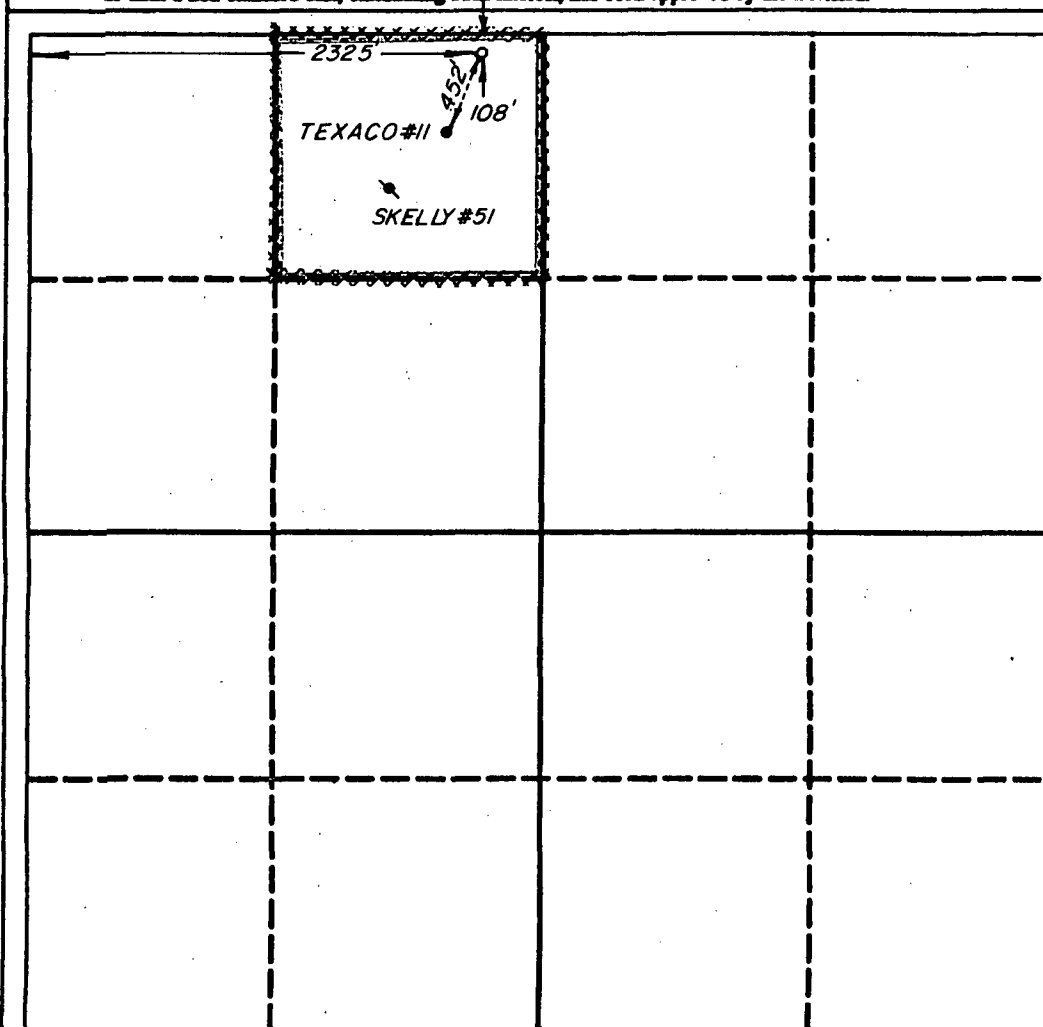
☐ Yes

☐ No

If answer is "yes" type of consolidation

If answer is "no" list the owners and tract descriptions which have actually been consolidated. (Use reverse side of this form if necessary.)

No allowable will be assigned to the well until all interests have been consolidated (by communitization, unitization, forced-pooling, or otherwise) or until a non-standard unit, eliminating such interest, has been approved by the Division.



OPERATOR CERTIFICATION

I hereby certify that the information contained herein is true and complete to the best of my knowledge and belief.

Signature

Printed Name

R. D. MARIOTT

Position

DIVISION SURVEYOR

Company TEXACO EXPLORATION & PRODUCTION INC.

Date

1-6-92

SURVEYOR CERTIFICATION

I hereby certify that the well location shown on this plat was plotted from field notes of actual surveys made by me or under my supervision, and that the same is true and correct to the best of my knowledge and belief.

Date Surveyed

1-5-92

Signature & Seal of Professional Surveyor

Certificate No.

4882

Submit to Appropriate
District Office
State Lease - 4 copies
Fee Lease - 3 copies

State of New Mexico
Energy, Minerals and Natural Resources Department

Form C-102
Revised 1-1-89

OIL CONSERVATION DIVISION

P.O. Box 2088
Santa Fe, New Mexico 87504-2088

DISTRICT I
P.O. Box 1980, Hobbs, NM 88240

DISTRICT II
P.O. Drawer DD, Artesia, NM 88210

DISTRICT III
1000 Rio Brazos Rd., Aztec, NM 87410

WELL LOCATION AND ACREAGE DEDICATION PLAT

All Distances must be from the outer boundaries of the section

Operator TEXACO EXPLORATION AND PRODUCTION INC.			Lease WEST DOLLARHIDE DRINKARD UNIT		Well No. 118
Unit Letter C	Section 5	Township 25-SOUTH	Range 38-EAST	County NMPM	LEA

Actual Footage Location of Well:

1119 feet from the NORTH line and		2322 feet from the WEST line	
Ground level Elev. 3137'	Producing Formation(ABO) AND TUBB DRINKARD(DRINKARD)	Pool DOLLARHIDE TUBB DRINKARD	Dedicated Acreage: 40 Acres

1. Outline the acreage dedicated to the subject well by colored pencil or hatchure marks on the plat below.

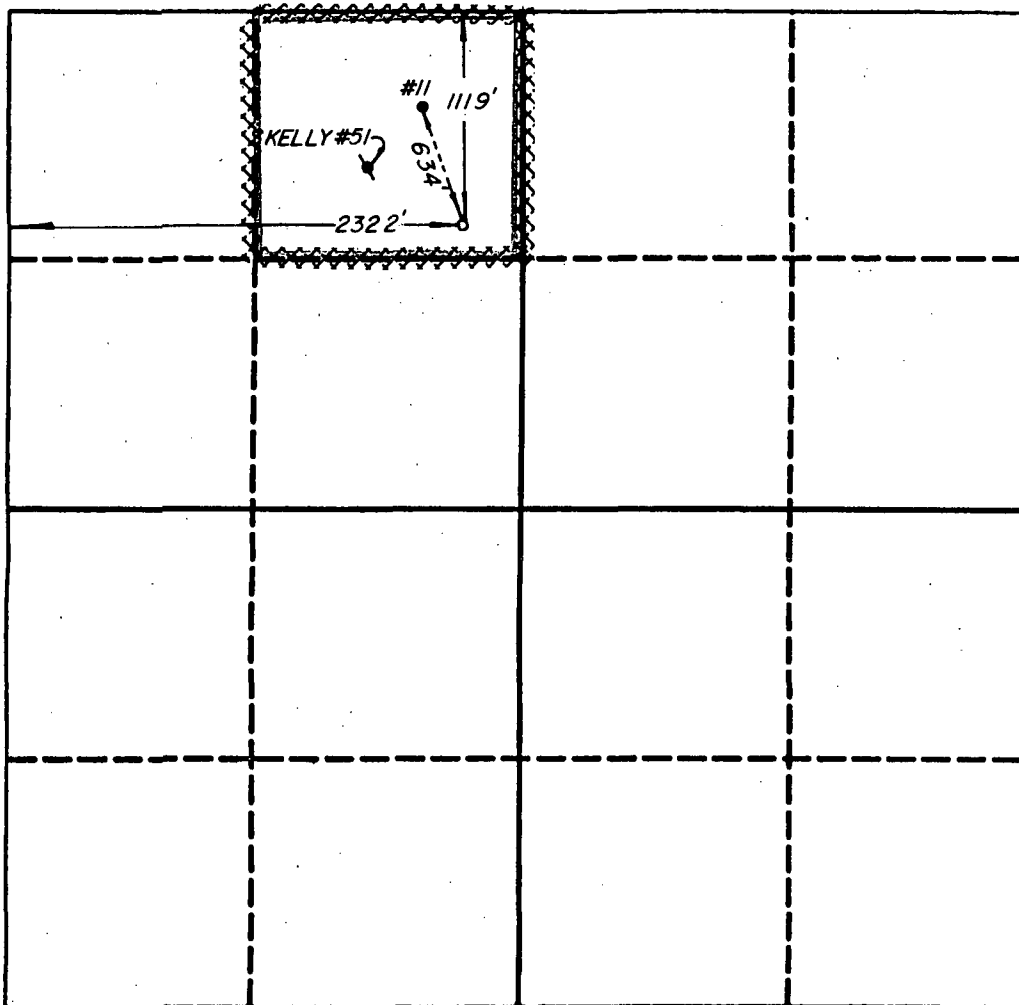
2. If more than one lease is dedicated to the well, outline each and identify the ownership thereof (both as to working interest and royalty).

3. If more than one lease of different ownership is dedicated to the well, have the interest of all owners been consolidated by communitization, unitization, force-pooling, etc.?

☐ Yes ☐ No If answer is "yes" type of consolidation

If answer is "no" list the owners and tract descriptions which have actually been consolidated. (Use reverse side of this form if necessary.)

No allowable will be assigned to the well until all interests have been consolidated (by communitization, unitization, forced-pooling, or otherwise) or until a non-standard unit, eliminating such interest, has been approved by the Division.



OPERATOR CERTIFICATION

I hereby certify that the information contained herein is true and complete to the best of my knowledge and belief.

Signature

R. D. Mariott

Printed Name

R. D. MARIOTT

Position

DIVISION SURVEYOR

Company TEXACO EXPLORATION
& PRODUCTION INC.

Date

1-6-91

SURVEYOR CERTIFICATION

I hereby certify that the well location shown on this plat was plotted from field notes of actual surveys made by me or under my supervision, and that the same is true and correct to the best of my knowledge and belief.

Date Surveyed

DECEMBER 5, 1991

Signature & Seal of
Professional Surveyor

Robert B. J. [Signature]

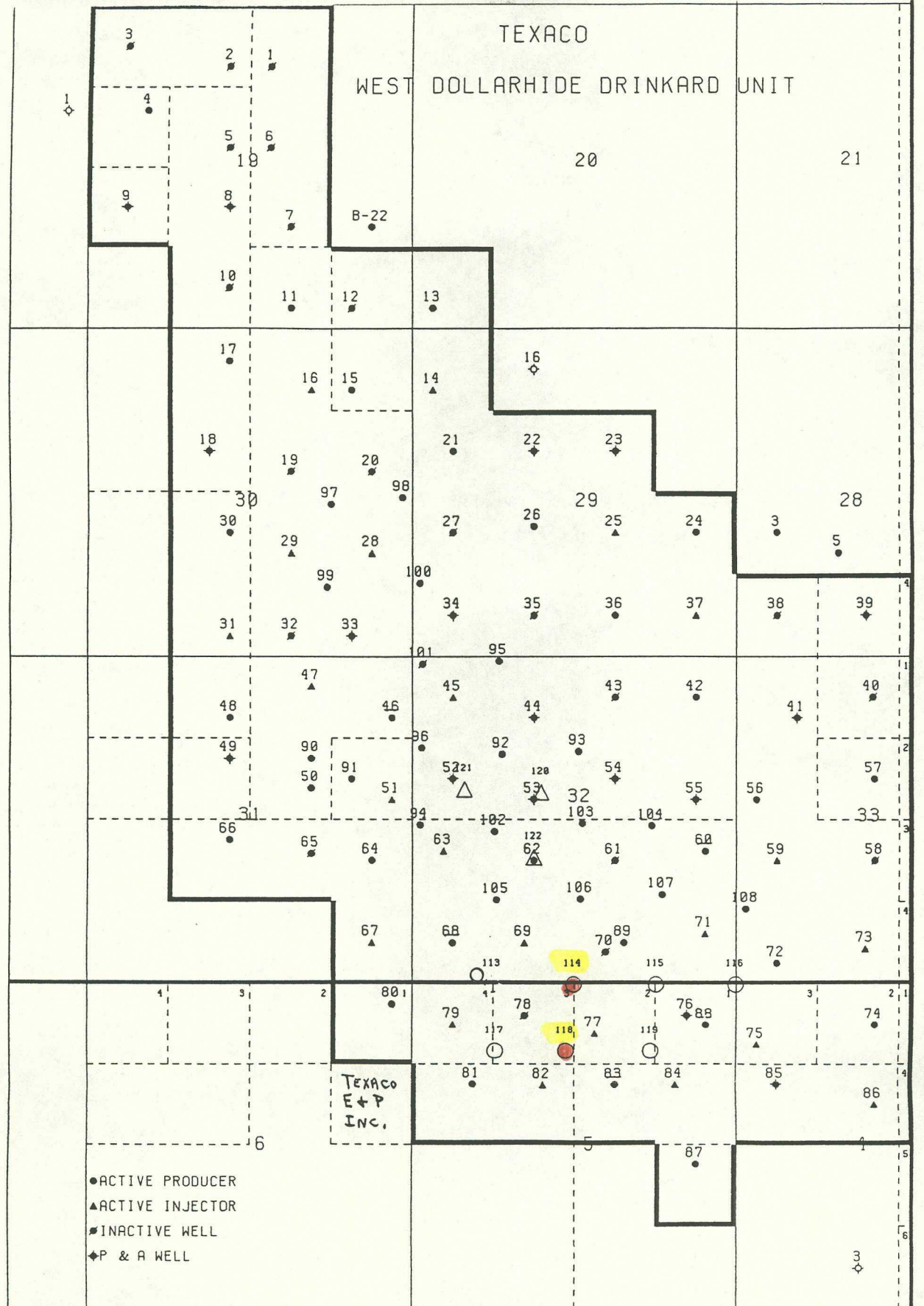

Certificate No.

4882

0 330 660 990 1320 1650 1980 2310 2640 2000 1500 1000 500 0

T 24 S

T 25 S





CONSERVATION DIVISION
RENEWABLE ENERGY, MINERALS AND NATURAL RESOURCES DEPARTMENT

STATE OF NEW MEXICO

92 JAN 10 AM 9 13

OIL CONSERVATION DIVISION
HOBBS DISTRICT OFFICE

1-7-92

BRUCE KING
GOVERNOR

POST OFFICE BOX 1980
HOBBS, NEW MEXICO 88241-1980
(505) 393-6161

OIL CONSERVATION DIVISION
P. O. BOX 2088
SANTA FE, NEW MEXICO 87501

RE: Proposed:

MC _____
DHC _____
NSL X _____
NSP _____
SWD _____
WFX _____
PMX _____

Gentlemen:

#114-C 5-25-38

I have examined the application for the:

#118-C 5-25-38

Texaco Expl. & Prod. Inc. West Dollarhide Drinkard Unit
Operator Lease & Well No. Unit S-T-R

and my recommendations are as follows:

OK

Yours very truly,

Jerry Sexton
Jerry Sexton
Supervisor, District 1

/ed