

MERIDIAN OIL

June 23, 1992
Federal Express

Mr. William LeMay
New Mexico Oil Conservation Division
310 Old Santa Fe Trail
Santa Fe, New Mexico 87503

*Received
6/25/92*

Re: Omler #5
1120'FSL, 1650'FEL
Section 25, T-28-N, R-10-W, San Juan County, NM

Dear Mr. LeMay:

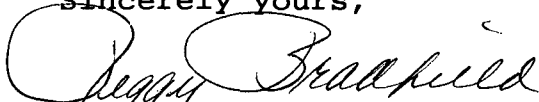
This is a request for administrative approval for a non-standard gas well location in the Basin Fruitland Coal Pool.

Meridian Oil Inc. intends to complete the Omler #5 in the Basin Fruitland Coal pool and commingle with the existing Fulcher Kutz Pictured Cliffs pool. The current location of this well is considered non-standard due to the NE-SW dedicated pattern established for the Basin Fruitland Coal pool. To comply with the New Mexico Oil Conservation Division rules, Meridian is submitting the following for your approval of this non-standard location:

1. C-102 plat showing location of the well;
2. Plat showing offset owners/operators;
3. Affidavit of notification of offset owners/operators;
4. Copy of Well Completion Log for original completion.

A copy of this application is being submitted to all offset owners/operators by certified mail with a request that they furnish your Santa Fe office with a Waiver of Objection, and return one copy to this office.

Sincerely yours,


Peggy Bradfield

WAIVER

_____ hereby waives objection to Meridian Oil Inc.'s application for non-standard location for the Omler #5 as proposed above.

By: _____ Date: _____

xc: Southland Royalty
Amoco Production
Conoco, Inc.

Submit to Appropriate
District Office
State Lease - 4 copies
Fee Lease - 3 copies

State of New Mexico
Energy, Minerals and Natural Resources Department

Form C-182
Revised 1-1-89

OIL CONSERVATION DIVISION

P.O. Box 2088
Santa Fe, New Mexico 87504-2088

DISTRICT I
P.O. Box 1980, Hobbs, NM 88240

DISTRICT II
P.O. Drawer DD, Artesia, NM 88210

DISTRICT III
1000 Rio Brazos Rd., Aztec, NM 87410

WELL LOCATION AND ACREAGE DEDICATION PLAT

All Distances must be from the outer boundaries of the section

Operator Meridian Oil Inc.			Lease Omler		Well No. 5
Unit Letter O	Section 25	Township 28 North	Range 10 West	County San Juan	
Actual Footage Location of Well: 1120 feet from the South line and 1650 feet from the East line					
Ground level Elev. 5872'	Producing Formation Fruitland Coal/Pictured Cliffs			Pool Basin/Fulcher Kutz	Dedicated Acreage: 320/160 Acres

- Outline the acreage dedicated to the subject well by colored pencil or machine marks on the plat below.
- If more than one lease is dedicated to the well, outline each and identify the ownership thereof (both as to working interest and royalty).
- If more than one lease of different ownership is dedicated to the well, have the interest of all owners been consolidated by communitization, unitization, force-pooling, etc?
☐ Yes ☐ No If answer is "yes" type of consolidation _____
If answer is "no" list the owners and tract descriptions which have actually been consolidated. (Use reverse side of this form if necessary).
No allowable will be assigned to the well until all interests have been consolidated (by communitization, unitization, force-pooling, or otherwise) or until a non-standard unit, eliminating such interest, has been approved by the Division.

Not re-surveyed prepared
from a plat:
By: Ewell N. Walsh
Dated: 1-6-56

OPERATOR CERTIFICATION

I hereby certify that the information
contained herein is true and complete to the
best of my knowledge and belief.

Signature
Peggy Bradfield
Printed Name
Regulatory Affairs
Position
Meridian Oil Inc.
Company

Date

SURVEYOR CERTIFICATION

I hereby certify that the well location shown
on this plat was plotted from field notes of
actual surveys made by me or under my
supervision, and that the same is true and
correct to the best of my knowledge and
belief.

Date Surveyed
Near
Signature of Professional Surveyor
6857

Certificate No.

6857

0 330 660 990 1320 1650 1980 2310 2640 2970 3300 3630 3960 4290 4620 4950 5280 5610 5940 6270 6600 6930 7260 7590 7920 8250 8580 8910 9240 9570 9900

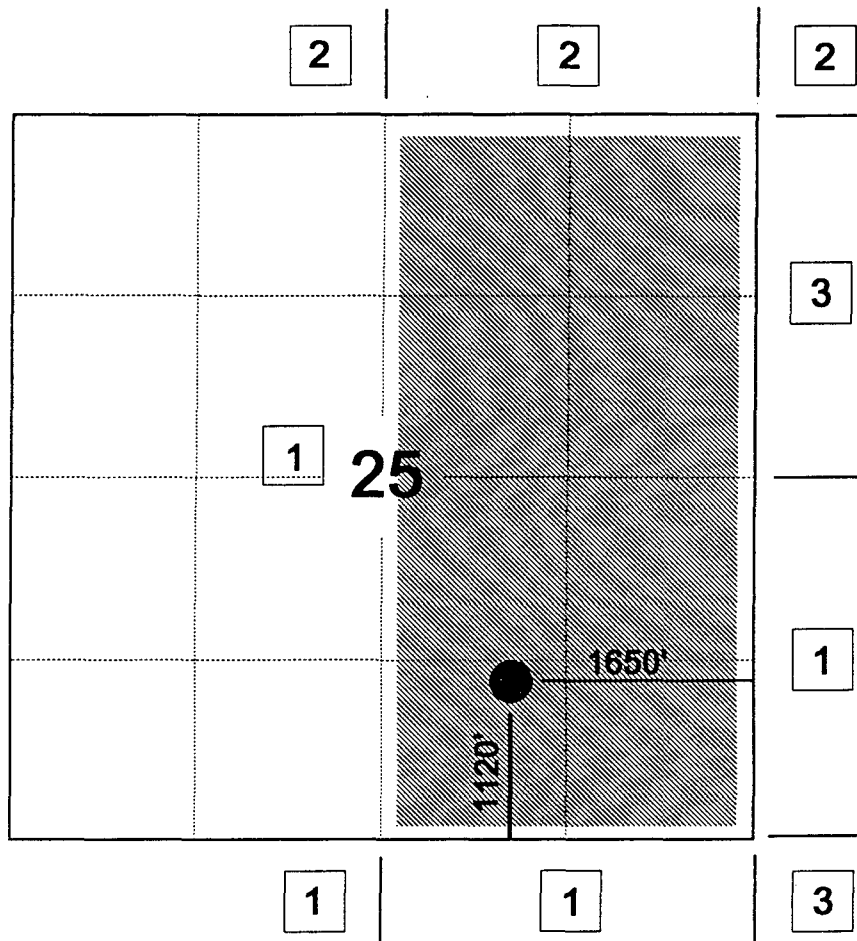
MERIDIAN OIL INC

OFFSET OPERATOR \ OWNER PLAT

OMLER #5

Fruitland Coal \ Pictured Cliffs Commingle

Township 28 North, Range 10 West



1) Meridian Oil Inc

2) Southland Royalty Company

3) Amoco Production Company, PO Box 800, Denver, CO 80202

Conoco, Inc., PO Box 951063, Houston, TX 75395-1063

Fruitland Coal Formation

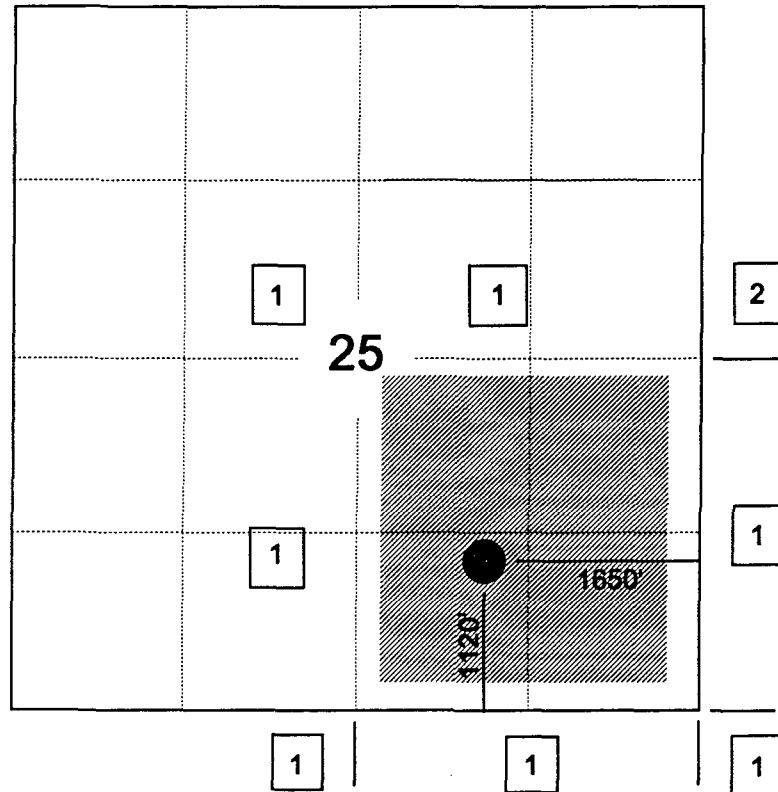
MERIDIAN OIL INC

OFFSET OPERATOR PLAT

OMLER #5

Fruitland Coal \ Pictured Cliffs Comingle

Township 28 North, Range 10 West



1) Meridian Oil Inc

2) Amoco Production Company, PO Box 800, Denver, CO 80202

Conoco, Inc., PO Box 951063, Houston, TX 75395-1063

June 23, 1992.

Omler #5
1120'FSL, 1650'FEL
Section 25, T-28-N, R-10-W
San Juan County, New Mexico

I hereby certify that the following offset owners/operators have been notified by certified mail of our application for administrative approval for non-standard location of the above well.

Southland Royalty
PO Box 4289
Farmington, NM 87499


Amoco Production
PO Box 800
Denver, CO 80202

Conoco Inc.
PO Box 951063
Houston, TX 75395-1063



Peggy Bradfield
Notary Public
San Juan County, New Mexico

My commission expires August 17, 1992.



LOCATE WELL CORRECTLY

U. S. LAND OFFICE Santa Fe
SERIAL NUMBER 077085
LEASE OR PERMIT TO PROSPECT

UNITED STATES
DEPARTMENT OF THE INTERIOR
GEOLOGICAL SURVEY

LOG OF OIL OR GAS WELL

Company McMillan and White Address Box 1227, El Paso, Texas
Lessor or Tract Omlor Field Fulcher-Kutz State New Mexico
Well No. 5 Sec. 25 T28N R. 10W Meridian NMPM County San Juan
Location 1120 ft. N. of S Line and 1650 ft. W. of E Line of Section 25 Elevation 5882
(Derrick floor relative to sea level)

The information given herewith is a complete and correct record of the well and all work done thereon so far as can be determined from all available records.

Signed _____

Date 12-27-54 Title _____

The summary on this page is for the condition of the well at above date.

Commenced drilling 11-13-54, 19____ Finished drilling 12-8-54, 19____

OIL OR GAS SANDS OR ZONES

(Denote gas by G)

No. 1, from 1935 to 1978 No. 4, from _____ to _____
No. 2, from _____ to _____ No. 5, from _____ to _____
No. 3, from _____ to _____ No. 6, from _____ to _____

IMPORTANT WATER SANDS

No. 1, from _____ to _____ No. 3, from _____ to _____
No. 2, from _____ to _____ No. 4, from _____ to _____

CASING RECORD

Size casing	Weight per foot	Threads per inch	Make	Amount	Kind of shoe	Cut and pulled from	Perforated		Purpose
							From—	To—	
9 5/8"	32	8	CF&I	99	None				
5 1/2"	19	8	CF&I	100	None				

HISTORY OF OIL OR GAS WELL

MUDDING AND CEMENTING RECORD

Size casing	Where set	Number sacks of cement	Method used	Mud gravity	Amount of mud used
9 5/8"	99	75	Howe		
5 1/2"	1935	100	Howe		

PLUGS AND ADAPTERS

SHOOTING RECORD

Size	Shell used	Explosive used	Quantity	Date	Depth shot	Depth cleaned out
Tried to frac well, would not breakdown.						
Cleaned hole to T.D.	fraced with 8868 gal. oil					
Inf. rate 20.5 bbls./min.	Cleaned well to T.D.					

TOOLS USED

Rotary tools were used from 99 feet to 1935 feet, and from _____ feet to _____ feet

Cable tools were used from 0 feet to 99 feet, and from 1935 feet to 1978 feet

DATES

12-10-54, 19 Put to producing 19

The production for the first 24 hours was ----- barrels of fluid of which ----- % was oil; ----- % emulsion; ----- % water; and ----- % sediment. Gravity, °Bé. -----

If gas well, cu. ft. per 24 hours 1,685,000 Gallons gasoline per 1,000 cu. ft. of gas _____

Rock pressure, lbs. per sq. in. _____ 629

EMPLOYEES

_____, Driller

_____, Driller

FORMATION RECORD

FROM—	TO—	TOTAL FEET	FORMATION
1935	1978	43	P.C.

FORMATION RECORD—Continued

MERIDIAN OIL

OIL CONSERVATION DIVISION
RECEIVED

June 23, 1992
Federal Express

'92 JUL 6 PM 3 36

Mr. William LeMay
New Mexico Oil Conservation Division
310 Old Santa Fe Trail
Santa Fe, New Mexico 87503

Re: Omler #5
1120'FSL, 1650'FEL
Section 25, T-28-N, R-10-W, San Juan County, NM

Dear Mr. LeMay:

This is a request for administrative approval for a non-standard gas well location in the Basin Fruitland Coal Pool.

Meridian Oil Inc. intends to complete the Omler #5 in the Basin Fruitland Coal pool and commingle with the existing Fulcher Kutz Pictured Cliffs pool. The current location of this well is considered non-standard due to the NE-SW dedicated pattern established for the Basin Fruitland Coal pool. To comply with the New Mexico Oil Conservation Division rules, Meridian is submitting the following for your approval of this non-standard location:

1. C-102 plat showing location of the well;
2. Plat showing offset owners/operators;
3. Affidavit of notification of offset owners/operators;
4. Copy of Well Completion Log for original completion.

A copy of this application is being submitted to all offset owners/operators by certified mail with a request that they furnish your Santa Fe office with a Waiver of Objection, and return one copy to this office.

Sincerely yours,


Peggy Bradfield

WAIVER

SOUTHLAND ROYALTY hereby waives objection to Meridian Oil Inc.'s application for non-standard location for the Omler #5 as proposed above.

By: Donald Chalkley Date: 6/26/92

xc: Southland Royalty
Amoco Production
Conoco, Inc.

MERIDIAN OIL

OIL CONSERVATION DIVISION
RECEIVED

'92 JUL 22 AM 8 53

June 23, 1992
Federal Express

Mr. William LeMay
New Mexico Oil Conservation Division
310 Old Santa Fe Trail
Santa Fe, New Mexico 87503

NSL-3133

Re: Omler #5
1120'FSL, 1650'FEL
Section 25, T-28-N, R-10-W, San Juan County, NM

Dear Mr. LeMay:

This is a request for administrative approval for a non-standard gas well location in the Basin Fruitland Coal Pool.

Meridian Oil Inc. intends to complete the Omler #5 in the Basin Fruitland Coal pool and commingle with the existing Fulcher Kutz Pictured Cliffs pool. The current location of this well is considered non-standard due to the NE-SW dedicated pattern established for the Basin Fruitland Coal pool. To comply with the New Mexico Oil Conservation Division rules, Meridian is submitting the following for your approval of this non-standard location:

1. C-102 plat showing location of the well;
2. Plat showing offset owners/operators;
3. Affidavit of notification of offset owners/operators;
4. Copy of Well Completion Log for original completion.

A copy of this application is being submitted to all offset owners/operators by certified mail with a request that they furnish your Santa Fe office with a Waiver of Objection, and return one copy to this office.

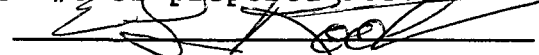
Sincerely yours,



Peggy Bradfield

WAIVER

Amoco hereby waives objection to Meridian Oil Inc.'s application for non-standard location for the Omler #5 as proposed above.

By:  Date: 7/10/92

xc: Southland Royalty
Amoco Production
Conoco, Inc.