

AMERADA HESS CORPORATION

OIL CONSERVATION DIVISION
RECEIVED

94 OCT 26 AM 8 52

P. O. Box 840
Seminole, Texas 79360
Phone: (915) 758-6700

October 5, 1994

WAIVER REQUEST
UNORTHODOX LOCATION AND
SIMULTANEOUS DEDICATION
EUMONT YATES SEVEN RIVERS QUEEN
PRORATED GAS POOL
H. W. ANDREWS #6
660' FSL & 660' FWL
SECTION 12, T-20S, R-36E
LEA COUNTY, NEW MEXICO

Meridian Oil, Inc.
P. O. Box 51810
Midland, Texas 79710

Attn: David Chapman

Dear Mr. Chapman:

A copy of Amerada Hess' administrative application for NMOCD approval of an unorthodox gas well location and simultaneous dedication in the Eumont Prorated Gas Pool is attached.

Amerada Hess plans to recomplete the H.W. Andrews #6 at a location 660' FSL and 660' FWL of Section 12, Township 20 S, Range 36E, Lea County, New Mexico. The proposed well is unorthodox by virtue of not being located 990' from the short side of the gas proration unit.

As an offset operator, if you do not have an objection to the attached application, please sign the enclosed waivers and mail the original and two copies to the NMOCD in Santa Fe, New Mexico and one copy to the NMOCD in Hobbs, New Mexico. We also request that a copy be returned to Amerada Hess in Seminole. Self-addressed stamped envelopes have been provided for your convenience.

If you require any additional information, please contact the undersigned at (915) 758-6789. Thank you in advance for your prompt consideration.

Sincerely,



R. L. Howell
Sr. Petroleum Engineer

AMERADA HESS CORPORATION

P. O. Box 840
Seminole, Texas 79360
Phone: (915) 758-6700

October 5, 1994

ADMINISTRATIVE APPLICATION FOR
AN UNORTHODOX LOCATION AND
SIMULTANEOUS DEDICATION
EUMONT YATES SEVEN RIVERS QUEEN
PRORATED GAS POOL
H. W. ANDREWS #6
660' FSL & 660' FWL
SECTION 12, T-20S, R-36E
LEA COUNTY, NEW MEXICO

STATE OF NEW MEXICO
ENERGY, MINERALS AND NATURAL RESOURCES DEPT.
OIL CONSERVATION DIVISION
P. O. BOX 2088
SANTA FE, NEW MEXICO 87504
ATTN: MR. WILLIAM J. LEMAY

Dear Mr. Lemay:

Amerada Hess Corporation requests your approval of our administrative application for an unorthodox location and simultaneous dedication for the well referenced above. AHC has plans to recomplate the H. W. Andrews #6 at the referenced location. The well will be unorthodox by virtue of being less than the required 990 feet from the short side of the gas proration unit. The well was originally completed as a Grayburg oil well placing it on its current location.

The H. W. Andrews lease was approved as a non-standard proration unit under R-438 approving 160 acres consisting of the W/2 W/2 Section 12, T-20S, R-36E. The proration unit was originally dedicated to the H. W. Andrews #1, located 660' FNL and 660' FWL. The unit was amended under R-573 approving 240 acres consisting of the E/2 NE/4 of Section 11, T-20S, R-36E and the W/2 W/2 of Section 12, T-20S, R36E. Under NSL-3151, the H. W. Andrews #3 was granted a non-standard location and simultaneous dedication to the above mentioned proration unit.

A map depicting offset Eumont completions and respective proration units, a sample copy of the waiver request, an offset operator list and a plat of the subject well and proration unit are attached. A copy has been forwarded to Jerry Sexton, Hobbs NMOCDD Director. In addition, a notification and waiver were forwarded by certified mail to the offset operators on the offset operator list.

Sincerely,



R. L. Howell
Sr. Petroleum Engineer

RLH/cd

Attachments:

XC: R. L. Williams
R. West (Houston)
P. Bacon (Houston)
K. White (Houston)
File
Distribution List

Amerada Hess Corporation
H. W. Andrews #6


Application for Unorthodox Gas Well
Location and Simultaneous Dedication
Eumont Prorated Gas Pool
660' FSL AND 660' FWL
Section 12, T-20S, R-36E
Lea County, New Mexico

WAIVER TO OBJECTION

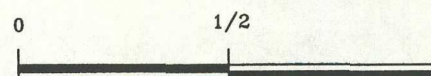
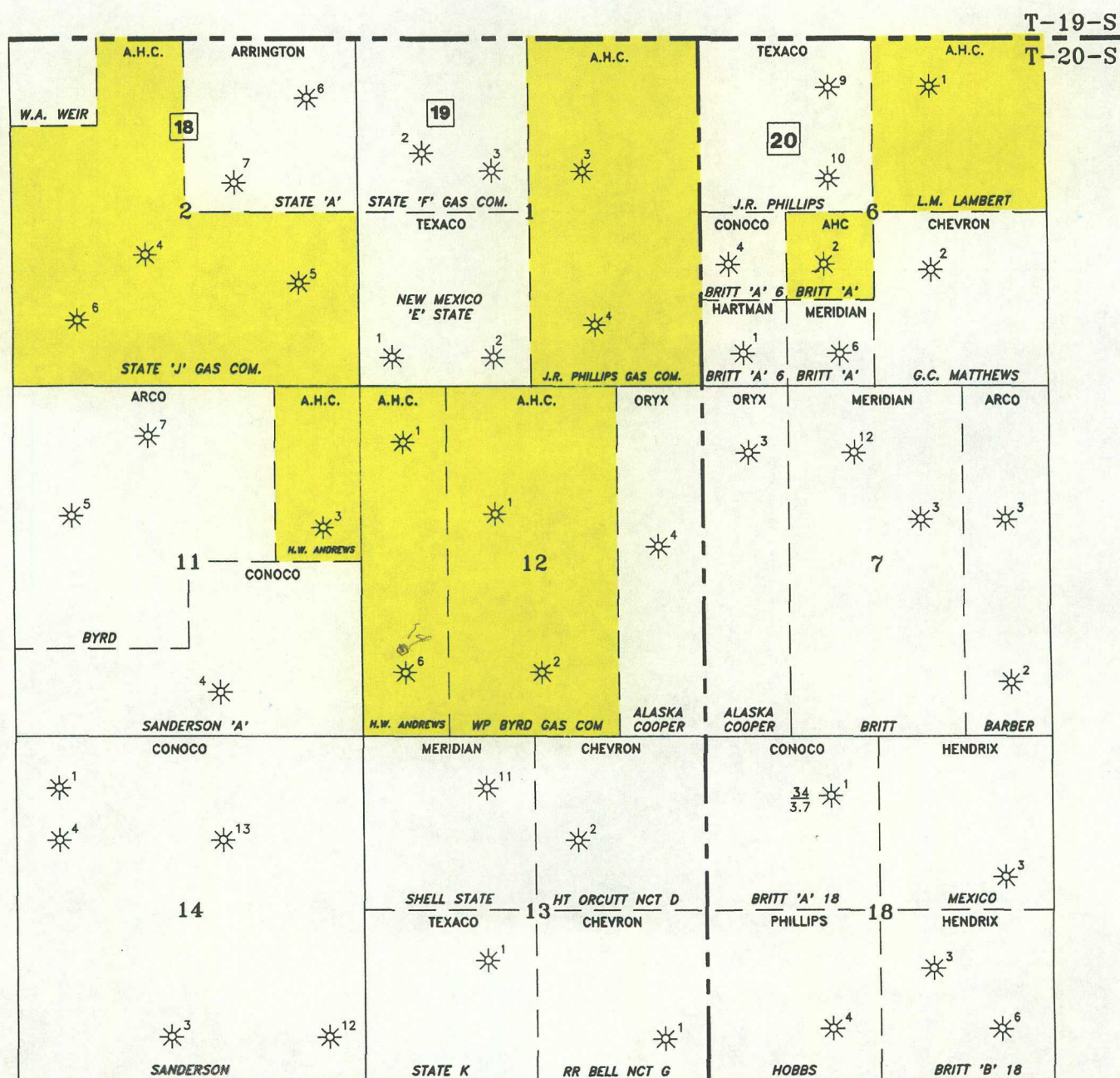

We, the undersigned, as an offset operator, waive any objection to Amerada Hess Corporation's application for NMOC D approval of an unorthodox gas well location and simultaneous dedication in the Eumont Prorated Gas Pool. The proposed well will be located 660' FSL and 660' FWL, Section 12, Township 20 South, Range 36 East, Lea County, New Mexico. We further understand that the 240 acre proration unit will consist of the E/2 NE/4 of Section 11 and the W/2 W/2 of Section 12 T-20S, R-36E, and was originally dedicated to the H.W. Andrews #1.

Company: Meridian Oil

Representative: David Chapman

Signature: 

Date: 10/20/94



SCALE IN MILES

LEGEND

- EUMONT GAS WELL
- BLOCK NUMBER
- A.H.C. LEASES

Drawn By:	S. Stanfield
Date:	10-3-1994
Scale:	None
Checked By:	
Engineer:	R. HOWELL
Approved By:	
P.E. No.	
Drawing File:	PRU1-3.DWG
Storage Media:	



AMERADA HESS CORPORATION
SEMINOLE DISTRICT

EUMONT FIELD
GAS PRORATION UNITS
PORTIONS OF MAPS 1 & 3
LEA COUNTY, NEW MEXICO

Drawing No.

Last Revision Date

Rev.No

District I
PO Box 1988, Hobbs, NM 88241-1988
District II
PO Drawer DD, Artesia, NM 88211-0719
District III
1000 Rio Brazos Rd., Aztec, NM 87410
District IV
PO Box 2088, Santa Fe, NM 87504-2088

State of New Mexico
Energy, Minerals & Natural Resources Department

OIL CONSERVATION DIVISION
PO Box 2088
Santa Fe, NM 87504-2088

Form C-10:
Revised February 10, 199-
Instructions on back:
Submit to Appropriate District Office:
State Lease - 4 Copies
Fee Lease - 3 Copies

☐ AMENDED REPORT

WELL LOCATION AND ACREAGE DEDICATION PLAT

API Number 30-025-04230		Pool Code 76480	Pool Name EUMONT YATES 7RQ
Property Code 000075	Property Name H. W. ANDREWS		Well Number 6
OGRID No. 000495	Operator Name AMERADA HESS CORPORATION		Elevation 3576' KB

10 Surface Location

UL or lot no.	Section	Township	Range	Lot Idn	Feet from the	North/South line	Feet from the	East/West line	County
M	12	20S	36E		660	SOUTH	660	WEST	LEA

11 Bottom Hole Location If Different From Surface

UL or lot no.	Section	Township	Range	Lot Idn	Feet from the	North/South line	Feet from the	East/West line	County
240	Y								

Deduce 1 Acre	Joint or Infill	Consolidation Code	Order No.
240	Y		R-573

NO ALLOWABLE WILL BE ASSIGNED TO THIS COMPLETION UNTIL ALL INTERESTS HAVE BEEN CONSOLIDATED
OR A NON-STANDARD UNIT HAS BEEN APPROVED BY THE DIVISION

<div>16</div> <div>11</div> <div>12</div>	<div>17 OPERATOR CERTIFICATION</div> <p>I hereby certify that the information contained herein is true and complete to the best of my knowledge and belief.</p> <p>Signature: <i>R. L. Howell</i></p> <p>Printed Name: R. L. HOWELL</p> <p>Title: SR. PETROLEUM ENGINEER</p> <p>Date: 10-03-94</p>	
	<div>18 SURVEYOR CERTIFICATION</div> <p>I hereby certify that the well location shown on this plat was plotted from field notes of actual surveys made by me or under my supervision, and that the same is true and correct to the best of my belief.</p> <p>Date of Survey:</p> <p>Signature and Seal of Professional Surveyor:</p> <p>Certificate Number:</p>	



STATE OF NEW MEXICO
ENERGY, MINERALS AND NATURAL RESOURCES DEPARTMENT

OIL CONSERVATION DIVISION
2040 S. PACHECO
SANTA FE, NEW MEXICO 87505
(505) 827-7131

October 20, 1995

Amerada Hess Corporation
P. O. Box 52
Monument, New Mexico 88260

Attention: Robert R. Williams, Jr.

Administrative Order SD-95-8

Dear Mr. Williams:

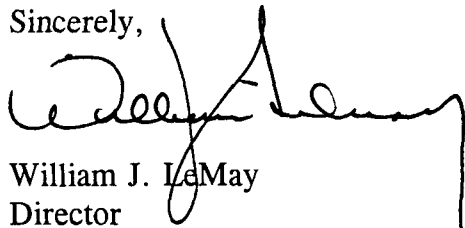
Reference is made to your letter dated July 10, 1995 to Mr. Jerry Sexton, Supervisor of the Division's District Office in Hobbs, and forwarded to the Santa Fe office on September 19, 1995. Amerada Hess Corporation is hereby authorized to simultaneously dedicate Eumont Gas Pool production to the previously approved non-standard 240-acre gas spacing and proration unit ("GPU") comprising the E/2 NE/4 of Section 11 and the W/2 W/2 of Section 12, both in Township 20 South, Range 36 East, NMPM, Lea County, New Mexico (approved by Division Order No. R-573, dated January 13, 1955) from the following four wells:

- this GPU's original well, the H. W. Andrews Well No. 1 (API No. 30-025-04227) located 660 feet from the North and West lines (Unit D) of said Section 12;
- the H. W. Andrews Well No. 3 (API No. 30-025-04211) located at a previously approved unorthodox gas well location [Division Administrative Order NSL-3151(SD), dated September 9, 1992] 1980 feet from the North line and 660 feet from the East line (Unit H) of said Section 11;
- the H. W. Andrews Well No. 6 (API No. 30-025-04230) located at a previously approved unorthodox gas well location [Division Administrative Order NSL-3151-A(SD), dated December 1, 1994] 660 feet from the South and West lines (Unit M) of said Section 12; and,

- the newly drilled H. W. Andrews Well No. 15 (**API No. 30-025-33035**) located at a standard Eumont gas well location 2230 feet from the South line and 660 feet from and West line (Unit L) of said Section 12.

Further, Amerada Hess Corporation is permitted to produce the allowable assigned said non-standard 240-acre GPU from all four wells in any proportion.

Sincerely,



William J. LaMay
Director

WJL/MES/kv

cc: Oil Conservation Division - Hobbs
U. S. Bureau of Land Management - Carlsbad
New Mexico State Land Office - Santa Fe
File: NSL-3151(SD)
NSL-3151-A(SD) ✓