



Chevron U.S.A. Inc.
P.O. Box 1150, Midland, TX 79702

OIL CONSERVATION DIVISION
RECEIVED

'92 JUL 16
July 7, 1992 46

Permian Basin Production Business Unit

ADMINISTRATIVE APPLICATION FOR
UNORTHODOX WELL LOCATION
AND SIMULTANEOUS DEDICATION
EUMONT (PRO GAS) POOL
2310' FNL AND 330' FEL
SECTION 12, T-22-S, R-36-E
LEA COUNTY, NEW MEXICO

State of New Mexico
Energy, Minerals & Natural Resources Dept.
Oil Conservation Division
P. O. Box 2088
Santa Fe, New Mexico 87504

Attn: Mr. William J. LeMay - Director

Gentlemen:

Chevron U.S.A. Inc. respectfully requests your approval of this administrative application for the subject Unorthodox Gas Well Location and Simultaneous Dedication.

Chevron is planning to re-complete it's **H. T. Mattern (NCT-E) Well No. 13** in the Eumont Yates 7 Rvrs Qn (Pro Gas) Pool. It is our desire to also simultaneously dedicate the existing 400-acre Eumont Gas Proration Unit assigned to our H. T. Mattern (NCT-E) Well Nos. 10 and 11 (Order R-1084-B) to all three wells. The 400-acre gas proration unit will comprise the SW/4 of Section 1, and the E/2 NW/4 and NE/4 of Section 12, Township 22 South, Range 36 East, Lea County, New Mexico.

As a result, the location of the H. T. Mattern (NCT-E) Well No. 13 is unorthodox in that it is less than 990' from the outer boundary of the proration unit. The location of Well No. 13 is 2310 feet FNL and 330 feet FEL, Unit Letter H, Section 12, Township 22 South, Range 36 East, Lea County, New Mexico.

In order to prevent waste, Chevron respectfully requests your approval of this administrative application for an unorthodox gas well location and simultaneous dedication. Attached is a map showing offset operators and a Form C-102 plat. A copy of this letter and attachments are being furnished by Certified Mail to offset operators as their notice of this application.

If you have any questions or require any further information concerning this application, please contact me at (915) 687-7246.

Yours very truly,

Alan W. Bohling

A. W. BOHLING
Proration Engineer

awb
Attachments
Enclosures

cc: NMOCD - Hobbs, NM

CHEVRON U.S.A. INC.
H. T. Mattern (NCT-E) Lease
Well No. 13

Unorthodox Location and
Simultaneous Dedication Application
Eumont (Pro Gas) Pool
2310' FNL and 330' FEL
Section 12, T-22-S, R-36-E
Lea County, New Mexico

OFFSET OPERATORS

ARCO Oil and Gas Company
P. O. Box 1610
Midland, Texas 79702

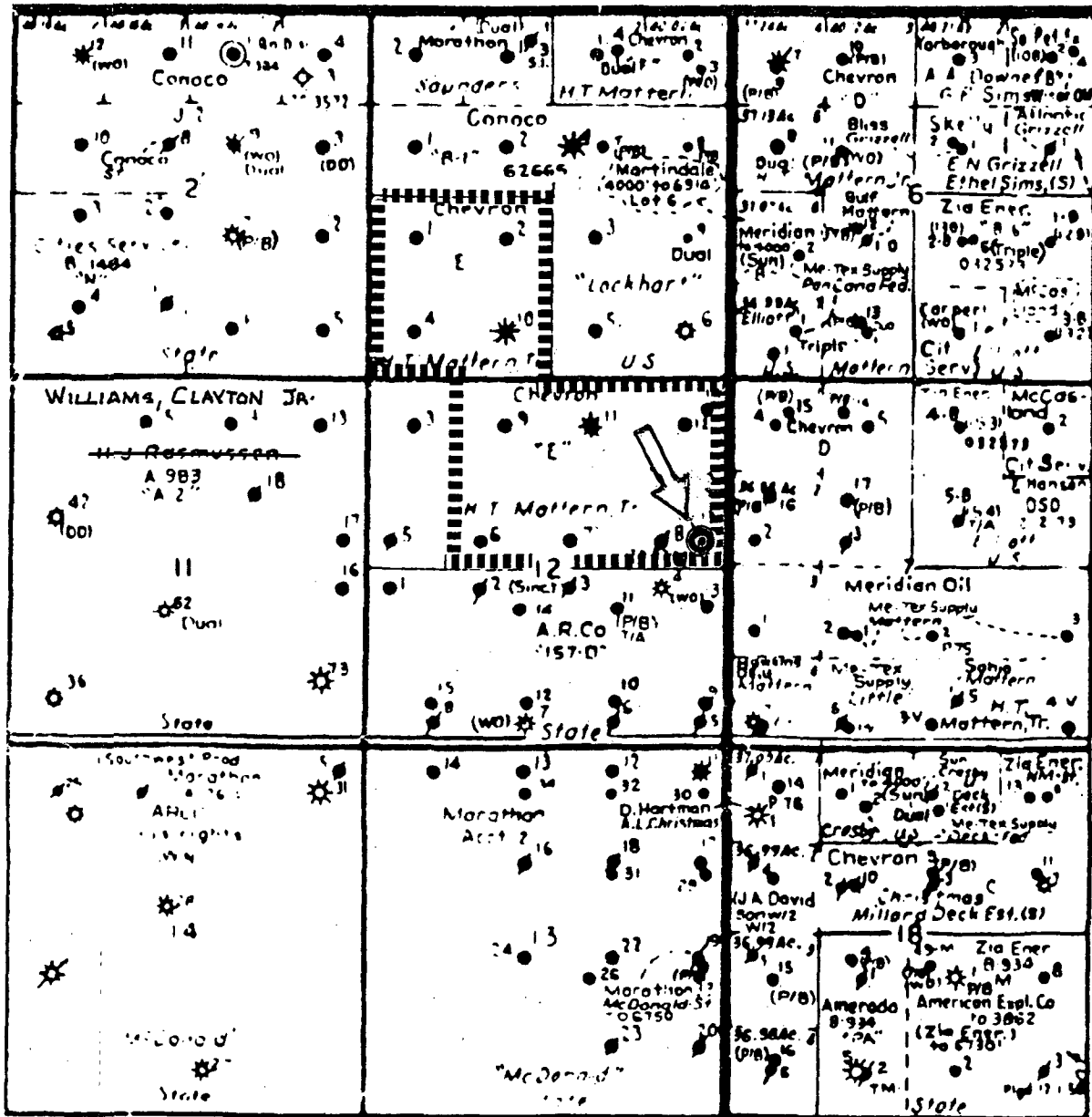
Conoco Inc.
10 Desta Drive West
Midland, Texas 79705

Meridian Oil, Inc.
Box 51810
Midland, Texas 79710-1810

Clayton W. Williams, Jr.
6 Desta Drive, Ste. 5800
Midland, Texas 79705

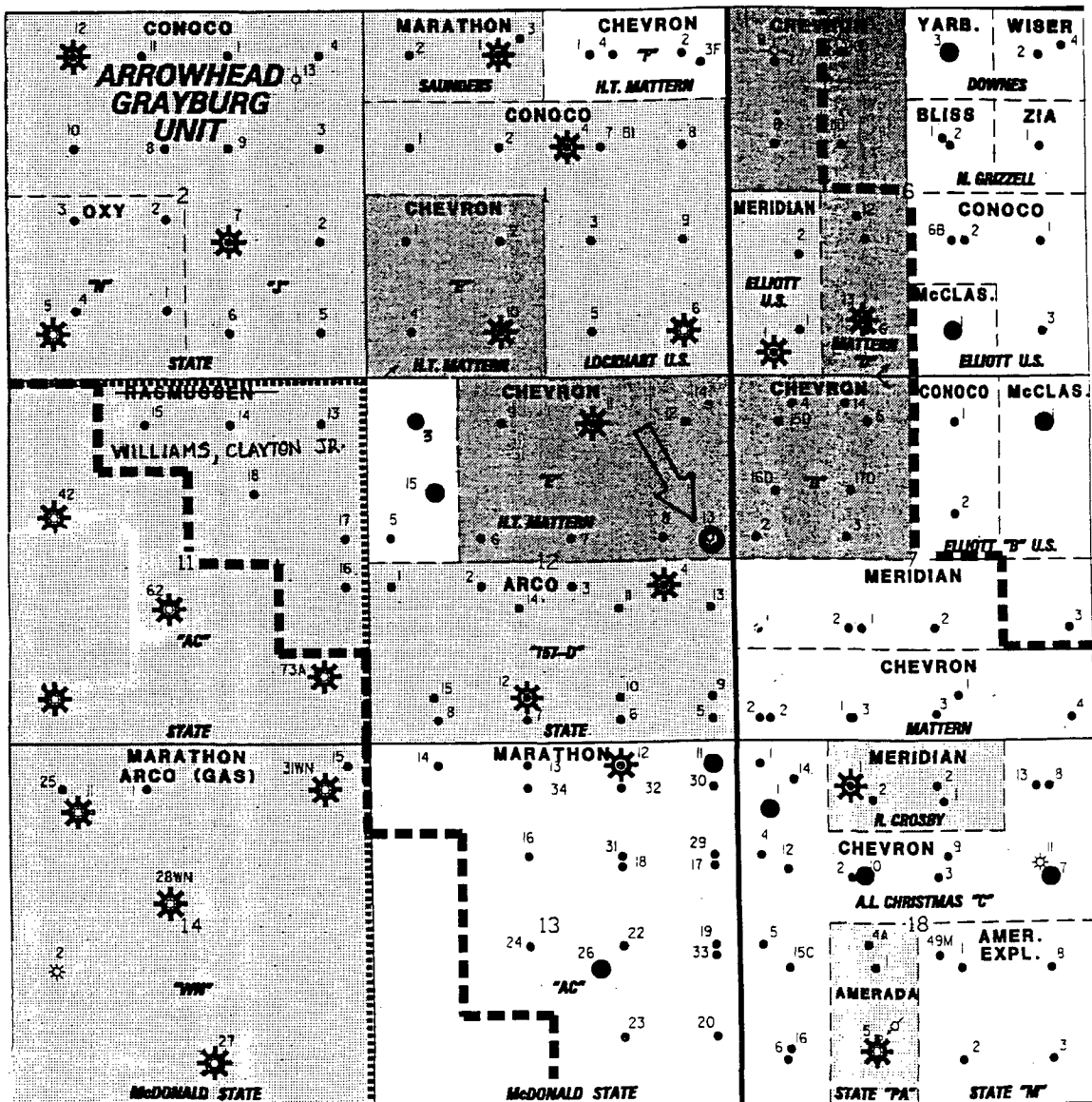
CHEVRON U.S.A. INC.
H. T. Mattern (NCT-E) Lease
Well No. 13

Unorthodox Location and
Simultaneous Dedication Application
Eumont (Pro Gas) Pool
2310' FNL and 330' FEL
Section 12, T-22-S, R-36-E
Lea County, New Mexico



CHEVRON U.S.A. INC.
H. T. Mattern (NCT-E) Lease
Well No. 13

Unorthodox Location and
Simultaneous Dedication Application
Eumont (Pro Gas) Pool
2310' FNL and 330' FEL
Section 12, T-22-S, R-36-E
Lea County, New Mexico



**NEW MEXICO OIL CONSERVATION COMMISSION
WELL LOCATION AND ACREAGE DEDICATION PLAT**

Form C-102
Supersedes C-128
Effective 1-1-65

SIMULTANEOUS DEDICATED

All distances must be from the outer boundaries of the Section.

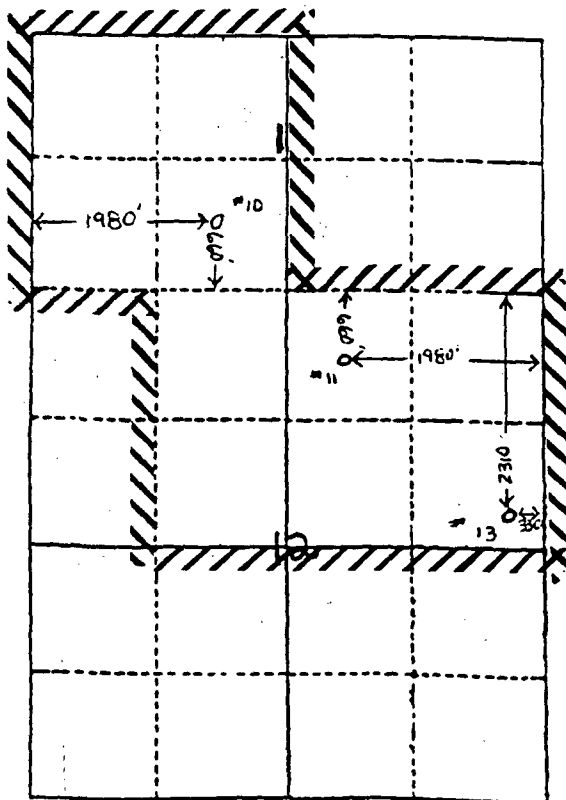
Operator CHEVRON U.S.A. INC.			Lease H.T. MATTERN (NCT-E)		Well No. 13
Unit Letter H	Section 12	Township 22S	Range 36E	County LEA	
Actual Footage Location of Well: <div style="display: flex; justify-content: space-between; align-items: center;"> 2310' feet from the NORTH line and 330' feet from the EAST line </div>					
Ground Level Elev. 3455	Producing Formation QUEEN		Pool EUMONT		Dedicated Acreage: 400 Acres

1. Outline the acreage dedicated to the subject well by colored pencil or hachure marks on the plat below.
2. If more than one lease is dedicated to the well, outline each and identify the ownership thereof (both as to working interest and royalty).
3. If more than one lease of different ownership is dedicated to the well, have the interests of all owners been consolidated by communitization, unitization, force-pooling, etc?

☐ Yes ☐ No If answer is "yes," type of consolidation _____

If answer is "no," list the owners and tract descriptions which have actually been consolidated. (Use reverse side of this form if necessary.) _____

No allowable will be assigned to the well until all interests have been consolidated (by communitization, unitization, forced-pooling, or otherwise) or until a non-standard unit, eliminating such interests, has been approved by the Commission.



CERTIFICATION

I hereby certify that the information contained herein is true and complete to the best of my knowledge and belief.

P. R. Matthews

Name
P. R. MATTHEWS

Position
TECHNICAL ASSISTANT

Company
CHEVRON U.S.A. INC

Date
7-1-92

I hereby certify that the well location shown on this plat was plotted from field notes of actual surveys made by me or under my supervision, and that the same is true and correct to the best of my knowledge and belief.

Date Surveyed

Registered Professional Engineer
and/or Land Surveyor

Certificate No. **JOHN W. WEST 676**

Ronald J. Eldson 3239

**NEW MEXICO OIL CONSERVATION COMMISSION
WELL LOCATION AND ACREAGE DEDICATION PLAT**

Form C-102
Supersedes C-128
Effective 1-1-65

SIMULTANEOUS DEDICATED

All distances must be from the outer boundaries of the Section.

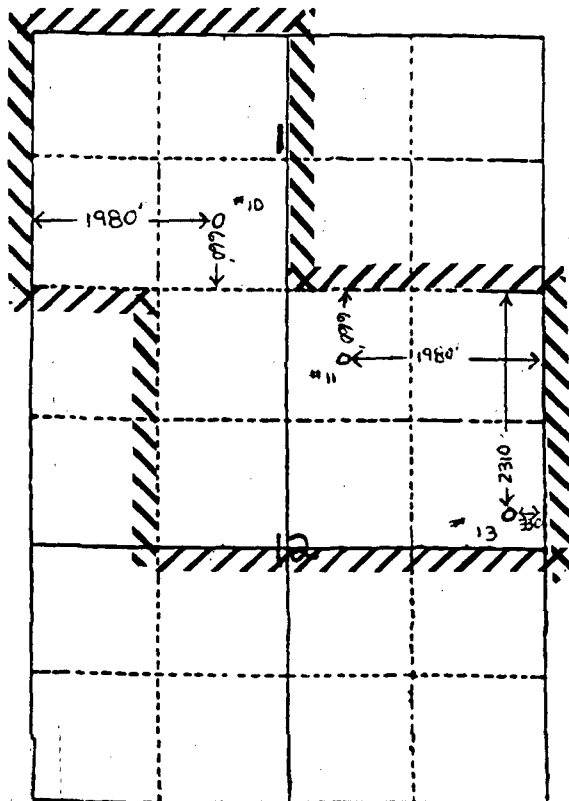
Operator CHEVRON U.S.A. INC.			Lessee H.T. MATTERN (NCT-E)		Well No. 10
Section 1	Township 22S	Range 36E	County LEA		
Actual Footage Location of Well: 660' feet from the SOUTH line and 1980' feet from the WEST line					
Ground Level Elev.	Producing Formation QUEEN	Pool EUMONT	Dedicated Acreage: 400 Acres		

1. Outline the acreage dedicated to the subject well by colored pencil or hachure marks on the plat below.
2. If more than one lease is dedicated to the well, outline each and identify the ownership thereof (both as to working interest and royalty).
3. If more than one lease of different ownership is dedicated to the well, have the interests of all owners been consolidated by communitization, unitization, force-pooling, etc?

☐ Yes ☐ No If answer is "yes," type of consolidation _____

If answer is "no," list the owners and tract descriptions which have actually been consolidated. (Use reverse side of this form if necessary.) _____

No allowable will be assigned to the well until all interests have been consolidated (by communitization, unitization, forced-pooling, or otherwise) or until a non-standard unit, eliminating such interests, has been approved by the Commission.



CERTIFICATION

I hereby certify that the information contained herein is true and complete to the best of my knowledge and belief.

P. R. Matthews

Name
P. R. MATTHEWS

Position
TECHNICAL ASSISTANT

Company
CHEVRON U.S.A. INC

Date
7-1-92

I hereby certify that the well location shown on this plat was plotted from field notes of actual surveys made by me or under my supervision, and that the same is true and correct to the best of my knowledge and belief.

Date Surveyed

Registered Professional Engineer and/or Land Surveyor

Certificate No. **JOHN W. WEST** 078

Ronald J. Eldon 3259

**NEW MEXICO OIL CONSERVATION COMMISSION
WELL LOCATION AND ACREAGE DEDICATION PLAT**

Form C-102
Supersedes C-128
Effective 1-1-65

SIMULTANEOUS DEDICATED

All distances must be from the outer boundaries of the Section.

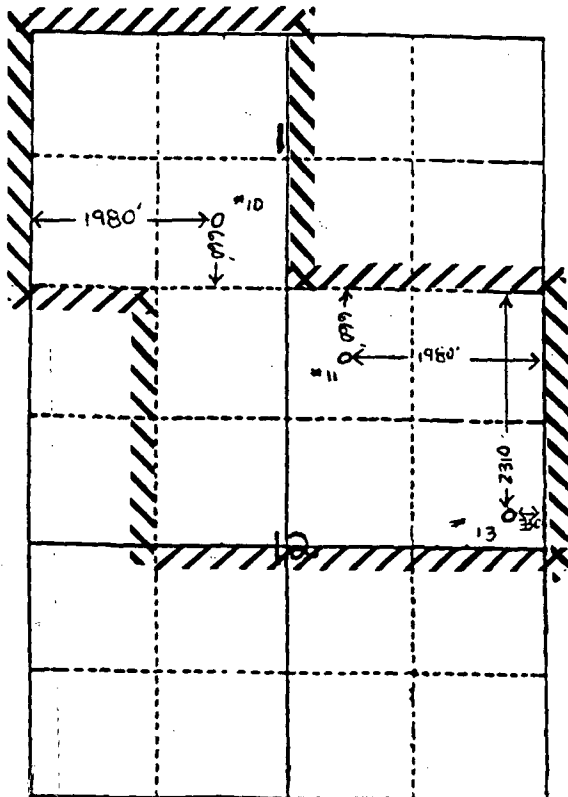
Operator CHEVRON U.S.A. INC.			Lease H.T. MATTERN (NCT-E)		Well No. 11
Unit Letter B	Section 12	Township 22S	Range 36E	County LEA	
Actual Footage Location of Well: 660' feet from the NORTH line and 1980 feet from the EAST line					
Ground Level Elev.	Producing Formation QUEEN	Pool EUMONT		Dedicated Acreage: 400 Acres	

1. Outline the acreage dedicated to the subject well by colored pencil or hachure marks on the plat below.
2. If more than one lease is dedicated to the well, outline each and identify the ownership thereof (both as to working interest and royalty).
3. If more than one lease of different ownership is dedicated to the well, have the interests of all owners been consolidated by communitization, unitization, force-pooling, etc?

☐ Yes ☐ No If answer is "yes," type of consolidation _____

If answer is "no," list the owners and tract descriptions which have actually been consolidated. (Use reverse side of this form if necessary.) _____

No allowable will be assigned to the well until all interests have been consolidated (by communitization, unitization, forced-pooling, or otherwise) or until a non-standard unit, eliminating such interests, has been approved by the Commission.



CERTIFICATION

I hereby certify that the information contained herein is true and complete to the best of my knowledge and belief.

P. R. Matthews

Name
P. R. MATTHEWS

Position
TECHNICAL ASSISTANT

Company
CHEVRON U.S.A. INC

Date
7-1-92

I hereby certify that the well location shown on this plat was plotted from field notes of actual surveys made by me or under my supervision, and that the same is true and correct to the best of my knowledge and belief.

Date Surveyed

Registered Professional Engineer
and/or Land Surveyor

Certificate No. **JOHN W. WEST 678**
Ronald J. Eldson 3239

STATE OF NEW MEXICO
ENERGY, MINERALS AND NATURAL RESOURCES DEPARTMENT
OIL CONSERVATION DIVISION

IN THE MATTER OF THE HEARING
CALLED BY THE OIL CONSERVATION
DIVISION FOR THE PURPOSE OF
CONSIDERING:

CASE NO. 10292
ORDER NO. R-1084-B

APPLICATION OF CHEVRON USA, INC.
TO AMEND DIVISION ORDER NO. R-1084-A,
LEA COUNTY, NEW MEXICO

ORDER OF THE DIVISION

BY THE DIVISION:

This cause came on for hearing at 8:15 a.m. on May 2, 1991, at Santa Fe, New Mexico, before Examiner Michael E. Stogner.

NOW, on this 23rd day of May, 1991 the Division Director, having considered the testimony, the record and the recommendations of the Examiner, and being fully advised in the premises,

FINDS THAT:

(1) Due public notice having been given as required by law, the Division has jurisdiction of this cause and the subject matter thereof.

(2) By Order No. R-1084-A, dated November 10, 1969, the Division authorized Gulf Oil Corporation (now Chevron USA, Inc.) a 480-acre non-standard gas spacing and proration unit in the Eumont Gas Pool comprising the SW/4 of Section 1 and the N/2 of Section 12, all in Township 22 South, Range 36 East, NMPM, Lea County, New Mexico to be simultaneously dedicated to its H.T. Mattern (NCT-E) Well Nos. 10 and 11 located in Unit N of Section 1 and Unit B of Section 12, respectively.

(3) Said Order No. R-1084-A also assigned to the above-described non-standard gas proration unit an allowable based upon the unit size of 480 acres and that the operator could produce the assigned allowable from both wells in any proportion.

Case No. 10292
Order No. R-1084-B
Page No. 2

(4) At this time the applicant, Chevron USA, Inc., seeks to amend said Order No. R-1084-A by deleting from the 480-acre unit area the SW/4 NW/4 of said Section 12.

(5) Said acreage reduction is due to a recent completion of the applicant's H.T. Mattern (NCT-E) Well No. 15 located 1650 feet from the North line and 990 feet from the West line (Unit E) of said Section 12 as a Eumont Oil well in which the SW/4 NW/4 of said Section 12 is to be dedicated forming a standard 40-acre oil spacing and proration unit for said pool.

(6) Applicant has provided sufficient notice to all offset operators pursuant to Division General Rule 1207.

(7) No offset operators or interested parties appeared at the hearing in opposition to this matter.

(8) Approval of the proposed amendment to said Order No. R-1084-A will afford the applicant the right to produce its just and equitable share of the oil and gas in the subject pool, is in the best interests of conservation and will otherwise prevent waste and protect correlative rights.

(9) Said Division Order No. R-1084-A should be superseded.

IT IS THEREFORE ORDERED THAT:

(1) Effective May 1, 1991, a 440-acre non-standard gas proration unit in the Eumont Gas Pool comprising the SW/4 of Section 1 and the NE/4, N/2 NW/4 and SE/4 NW/4 of Section 12, all in Township 22 South, Range 36 East, NMPM, Lea County, New Mexico, is hereby established and simultaneously dedicated to the Chevron USA, Inc. H.T. Mattern (NCT-E) Well No. 10 located 660 feet from the South line and 1980 feet from the West line (Unit N) of said Section 1, and to the Chevron USA, Inc. H.T. Mattern (NCT-E) Well No. 11, located 660 feet from the North line and 1980 feet from the East line (Unit B) of said Section 12.

(2) The allowable assigned to the above-described non-standard gas proration unit shall be based on the unit size of 440 acres and the operator may produce the allowable assigned to the unit from the subject wells in any proportion.


(3) Division Order No. R-1084-A, dated November 10, 1969 is hereby superseded.

Case No. 10292
Order No. R-1084-B
Page No. 3

(4) Jurisdiction of this cause is retained for the entry of such further orders as the Division may deem necessary.

DONE at Santa Fe, New Mexico, on the day and year hereinabove designated.

STATE OF NEW MEXICO
OIL CONSERVATION DIVISION


WILLIAM J. LEMAY
Director

SEAL



Chevron U.S.A. Inc.
P.O. Box 1150, Midland, TX 79702

July 7, 1992

Permian Basin Production Business Unit

Waiver Request
Unorthodox Gas Well Location
and Simultaneous Dedication
Eumont (Pro Gas) Pool
Lea County, New Mexico

ARCO Oil and Gas Company
P. O. Box 1610
Midland, Texas 79702

Gentlemen:

Attached is a copy of Chevron's administrative application for NMOCD approval of an Unorthodox Gas Well Location and Simultaneous Dedication in the Eumont Yates 7 Rvrs Qn (Pro Gas) Pool.

Chevron is planning to re-complete it's **H. T. Mattern (NCT-E) Well No. 13** in the Eumont Yates 7 Rvrs Qn (Pro Gas) Pool. It is our desire to also simultaneously dedicate the existing Eumont Gas Proration Unit assigned to our H. T. Mattern (NCT-E) Well Nos. 10 and 11 (Order R-1084-B) to all three wells. As a result, the location of the H. T. Mattern (NCT-E) Well No. 13 becomes unorthodox. The location of Well No. 13 is 2310 feet FNL and 330 feet FEL of Section 12, T-22-S, R-36-E, NMPM, Lea County, New Mexico.

If you have any questions concerning the attached application, please contact me at (915) 687-7246.

Yours very truly,

Alan W. Bohling
A. W. BOHLING
Proration Engineer

awb
Attachments



Chevron U.S.A. Inc.
P.O. Box 1150, Midland, TX 79702

Permian Basin Production Business Unit

July 7, 1992

Waiver Request
Unorthodox Gas Well Location
and Simultaneous Dedication
Eumont (Pro Gas) Pool
Lea County, New Mexico

Conoco, Inc.
10 Desta Drive, West
Midland, Texas 79705

Gentlemen:

Attached is a copy of Chevron's administrative application for NMOCD approval of an Unorthodox Gas Well Location and Simultaneous Dedication in the Eumont Yates 7 Rvrs Qn (Pro Gas) Pool.

Chevron is planning to re-complete it's **H. T. Mattern (NCT-E) Well No. 13** in the Eumont Yates 7 Rvrs Qn (Pro Gas) Pool. It is our desire to also simultaneously dedicate the existing Eumont Gas Proration Unit assigned to our H. T. Mattern (NCT-E) Well Nos. 10 and 11 (Order R-1084-B) to all three wells. As a result, the location of the H. T. Mattern (NCT-E) Well No. 13 becomes unorthodox. The location of Well No. 13 is 2310 feet FNL and 330 feet FEL of Section 12, T-22-S, R-36-E, NMPM, Lea County, New Mexico.

If you have any questions concerning the attached application, please contact me at (915) 687-7246.

Yours very truly,

Alan W. Bohling
A. W. BOHLING
Proration Engineer

awb
Attachments



Chevron U.S.A. Inc.
P.O. Box 1150, Midland, TX 79702

July 7, 1992

Permian Basin Production Business Unit

Waiver Request
Unorthodox Gas Well Location
and Simultaneous Dedication
Eumont (Pro Gas) Pool
Lea County, New Mexico

Meridian Oil, Inc.
Box 51810
Midland, Texas 79710-1810

Gentlemen:

Attached is a copy of Chevron's administrative application for NMOCD approval of an Unorthodox Gas Well Location and Simultaneous Dedication in the Eumont Yates 7 Rvrs Qn (Pro Gas) Pool.

Chevron is planning to re-complete it's **H. T. Mattern (NCT-E) Well No. 13** in the Eumont Yates 7 Rvrs Qn (Pro Gas) Pool. It is our desire to also simultaneously dedicate the existing Eumont Gas Proration Unit assigned to our H. T. Mattern (NCT-E) Well Nos. 10 and 11 (Order R-1084-B) to all three wells. As a result, the location of the H. T. Mattern (NCT-E) Well No. 13 becomes unorthodox. The location of Well No. 13 is 2310 feet FNL and 330 feet FEL of Section 12, T-22-S, R-36-E, NMPM, Lea County, New Mexico.

If you have any questions concerning the attached application, please contact me at (915) 687-7246.

Yours very truly,

Alan W. Bohling
A. W. BOHLING
Proration Engineer

awb
Attachments



Chevron U.S.A. Inc.
P.O. Box 1150, Midland, TX 79702

July 7, 1992

Permian Basin Production Business Unit

Waiver Request
Unorthodox Gas Well Location
and Simultaneous Dedication
Eumont (Pro Gas) Pool
Lea County, New Mexico

Clayton W. Williams, Jr.
6 Desta Drive, Ste. 5800
Midland, Texas 79705

Gentlemen:

Attached is a copy of Chevron's administrative application for NMOCD approval of an Unorthodox Gas Well Location and Simultaneous Dedication in the Eumont Yates 7 Rvrs Qn (Pro Gas) Pool.

Chevron is planning to re-complete it's **H. T. Mattern (NCT-E) Well No. 13** in the Eumont Yates 7 Rvrs Qn (Pro Gas) Pool. It is our desire to also simultaneously dedicate the existing Eumont Gas Proration Unit assigned to our H. T. Mattern (NCT-E) Well Nos. 10 and 11 (Order R-1084-B) to all three wells. As a result, the location of the H. T. Mattern (NCT-E) Well No. 13 becomes unorthodox. The location of Well No. 13 is 2310 feet FNL and 330 feet FEL of Section 12, T-22-S, R-36-E, NMPM, Lea County, New Mexico.

If you have any questions concerning the attached application, please contact me at (915) 687-7246.

Yours very truly,

Alan W. Bohling
A. W. BOHLING
Proration Engineer

awb
Attachments



STATE OF NEW MEXICO
ENERGY, MINERALS AND NATURAL RESOURCES DEPARTMENT
OIL CONSERVATION DIVISION
HOBBS DISTRICT OFFICE

RECEIVED

'92 JUL 16 AM 9 26

7-10-92

BRUCE KING
GOVERNOR

POST OFFICE BOX 1980
HOBBS, NEW MEXICO 88241-1980
(505) 393-6161

OIL CONSERVATION DIVISION
P. O. BOX 2088
SANTA FE, NEW MEXICO 87501

RE: Proposed:

MC	_____
DHC	_____
NSL	<u>X</u> <u>ISA</u>
NSP	_____
SWD	_____
WFX	_____
PMX	_____

Gentlemen:

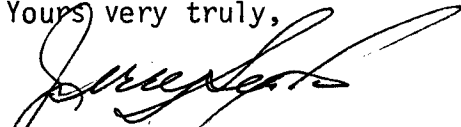
I have examined the application for the:

<u>Chevron USA Inc.</u>	<u>H. T. Mattern</u>	<u>NCT-E</u>	<u>#13-H</u>	<u>12-22-36</u>
Operator	Lease & Well No.	Unit	S-T-R	

and my recommendations are as follows:

OK

Yours very truly,


Jerry Sexton
Supervisor, District 1

/ed

BEFORE THE OIL CONSERVATION COMMISSION
OF THE STATE OF NEW MEXICO

IN THE MATTER OF THE HEARING
CALLED BY THE OIL CONSERVATION
COMMISSION OF THE STATE OF NEW
MEXICO FOR THE PURPOSE OF
CONSIDERING:

NSP

CASE NO. 1335
Order No. R-1084

APPLICATION OF GULF OIL CORPORATION
FOR APPROVAL OF A 480-ACRE NON-STANDARD
GAS PRORATION UNIT IN THE EUMONT GAS
POOL, LEA COUNTY, NEW MEXICO.

ORDER OF THE COMMISSION

BY THE COMMISSION:

This cause came on for hearing at 9 o'clock a.m. on October 24, 1957, at Santa Fe, New Mexico, before Daniel S. Nutter, Examiner duly appointed by the New Mexico Oil Conservation Commission, hereinafter referred to as the "Commission," in accordance with Rule 1214 of the Commission Rules and Regulations.

NOW, on this 13th. day of November, 1957, the Commission, a quorum being present, having considered the application, the evidence adduced and the recommendations of the Examiner, Daniel S. Nutter, and being fully advised in the premises,

FINDS:

(1) That due public notice having been given as required by law, the Commission has jurisdiction of this cause and the subject matter thereof.

(2) That the applicant is the owner and operator of an oil and gas lease covering the SW/4 of Section 1 and the N/2 of Section 12, all in Township 22 South, Range 36 East, NMPM, Lea County, New Mexico.

(3) That the applicant is the owner and operator of the H. T. Mattern "E" Well No. 10 located 660 feet from the South line and 1980 feet from the West line of said Section 1.

(4) That applicant proposes to establish a 480-acre non-standard gas proration unit in the Eumont Gas Pool consisting of the above-described acreage to be dedicated to the said H. T. Mattern "E" Well No. 10.

(5) That approval of the subject application will not cause waste nor impair correlative rights.

(6) That subject application should be approved.

IT IS THEREFORE ORDERED:

(1) That a 480-acre non-standard gas proration unit in the Eumont Gas Pool consisting of the SW/4 of Section 1 and the N/2 of Section 12, all in Township 22 South, Range 36 East, NMPM, Lea County, New Mexico, be and the same is hereby established. Said unit is to be dedicated to the applicant's H. T. Mattern "E" Well No. 10, located 660 feet from the South line and 1980 feet from the West line of said Section 1.

(2) That the said H. T. Mattern "E" Well No. 10, be granted an allowable in the proportion that the acreage in the above-described units bears to the acreage in a standard gas proration unit for the Eumont Gas Pool subject to the provisions of Rule 8 of the Special Rules and Regulations for the Eumont Gas Pool as set forth in Order No. R-520.

DONE at Santa Fe, New Mexico, on the day and year hereinabove designated.

STATE OF NEW MEXICO
OIL CONSERVATION COMMISSION

EDWIN L. MECHEM, Chairman

MURRAY E. MORGAN, Member

A. L. PORTER, Jr., Member & Secretary

S E A L

ir/

BEFORE THE OIL CONSERVATION COMMISSION
OF THE STATE OF NEW MEXICO

IN THE MATTER OF THE HEARING
CALLED BY THE OIL CONSERVATION
COMMISSION OF NEW MEXICO FOR
THE PURPOSE OF CONSIDERING:

CASE No. 4244
Order No. R-1084-A

APPLICATION OF GULF OIL CORPORATION
FOR AN AMENDMENT TO ORDER NO. R-1084,
LEA COUNTY, NEW MEXICO.

ORDER OF THE COMMISSION

BY THE COMMISSION:

This cause came on for hearing at 9 a.m. on November 5, 1969,
at Santa Fe, New Mexico, before Examiner Elvis A. Utz.

NOW, on this 10th day of November, 1969, the Commission, a
quorum being present, having considered the testimony, the record,
and the recommendations of the Examiner, and being fully advised
in the premises,

FINDS:

(1) That due public notice having been given as required by
law, the Commission has jurisdiction of this cause and the subject
matter thereof.

(2) That the applicant, Gulf Oil Corporation, is the owner
and operator of an oil and gas lease covering the SW/4 of Section
1 and the N/2 of Section 12, all in Township 22 South, Range 36
East, NMPM, Lea County, New Mexico.

(3) That by Order No. R-1084, dated November 13, 1957, the
Commission approved a 480-acre non-standard gas proration unit
in the Eumont Gas Pool comprising the acreage in said lease
to be dedicated to the applicant's H. T. Mattern "E" Well No. 10
(presently designated the H. T. Mattern (NCT-E) Well No. 10),
located 660 feet from the South line and 1980 feet from the West
line of said Section 1.

(4) That the applicant now seeks the amendment of said
Order No. R-1084 to permit the simultaneous dedication of the

non-standard gas proration unit authorized therein to the aforesaid H. T. Mattern (NCT-E) Well No. 10 and to its H. T. Mattern (NCT-E) Well No. 11, located 660 feet from the North line and 1980 feet from the East line of said Section 12.

(5) That the applicant further seeks authority to produce the allowable assigned to the unit from either of the aforesaid wells in any proportion.

(6) That the proposed non-standard gas proration unit can be efficiently and economically drained and developed by the aforesaid H. T. Mattern (NCT-E) Wells Nos. 10 and 11.

(7) That approval of the subject application will afford the applicant the opportunity to produce its just and equitable share of the gas in the Eumont Gas Pool, will prevent the economic loss caused by the drilling of unnecessary wells, will avoid the augmentation of risk arising from the drilling of an excessive number of wells, and will otherwise prevent waste and protect correlative rights.

(8) That Order No. R-1084 should be superseded.

IT IS THEREFORE ORDERED:

(1) That, effective December 1, 1969, a 480-acre non-standard gas proration unit in the Eumont Gas Pool comprising the SW/4 of Section 1 and the N/2 of Section 12, all in Township 22 South, Range 36 East, NMPM, Lea County, New Mexico, is hereby established and simultaneously dedicated to the Gulf Oil Corporation H. T. Mattern (NCT-E) Well No. 10 located 660 feet from the South line and 1980 feet from the West line of Section 1, and to the Gulf Oil Corporation H. T. Mattern (NCT-E) Well No. 11, located 660 feet from the North line and 1980 feet from the East line of Section 12, both in Township 22 South, Range 36 East, NMPM, Lea County, New Mexico.

(2) That the allowable assigned to the above-described non-standard gas proration unit shall be based upon the unit size of 480 acres and that the operator may produce the allowable assigned to the unit from the subject wells in any proportion.

(3) That Order No. R-1084, dated November 13, 1957, is hereby superseded.

-3-

CASE No. 4244

Order No. R-1084-A

(4) That jurisdiction of this cause is retained for the entry of such further orders as the Commission may deem necessary.

DONE at Santa Fe, New Mexico, on the day and year hereinabove designated.

STATE OF NEW MEXICO
OIL CONSERVATION COMMISSION

DAVID F. CARGO, Chairman

ALEX J. ARMIJO, Member

A. L. PORTER, Jr., Member & Secretary

S E A L

esr/

STATE OF NEW MEXICO
ENERGY, MINERALS AND NATURAL RESOURCES DEPARTMENT
OIL CONSERVATION DIVISION

IN THE MATTER OF THE HEARING
CALLED BY THE OIL CONSERVATION
DIVISION FOR THE PURPOSE OF
CONSIDERING:

CASE NO. 10292
ORDER NO. R-1084-B

APPLICATION OF CHEVRON USA, INC.
TO AMEND DIVISION ORDER NO. R-1084-A,
LEA COUNTY, NEW MEXICO

ORDER OF THE DIVISION

BY THE DIVISION:

This cause came on for hearing at 8:15 a.m. on May 2, 1991, at Santa Fe, New Mexico, before Examiner Michael E. Stogner.

NOW, on this 23rd day of May, 1991 the Division Director, having considered the testimony, the record and the recommendations of the Examiner, and being fully advised in the premises,

FINDS THAT:

- (1) Due public notice having been given as required by law, the Division has jurisdiction of this cause and the subject matter thereof.
- (2) By Order No. R-1084-A, dated November 10, 1969, the Division authorized Gulf Oil Corporation (now Chevron USA, Inc.) a 480-acre non-standard gas spacing and proration unit in the Eumont Gas Pool comprising the SW/4 of Section 1 and the N/2 of Section 12, all in Township 22 South, Range 36 East, NMPM, Lea County, New Mexico to be simultaneously dedicated to its H.T. Mattern (NCT-E) Well Nos. 10 and 11 located in Unit N of Section 1 and Unit B of Section 12, respectively.
- (3) Said Order No. R-1084-A also assigned to the above-described non-standard gas proration unit an allowable based upon the unit size of 480 acres and that the operator could produce the assigned allowable from both wells in any proportion.

(4) At this time the applicant, Chevron USA, Inc., seeks to amend said Order No. R-1084-A by deleting from the 480-acre unit area the SW/4 NW/4 of said Section 12.

(5) Said acreage reduction is due to a recent completion of the applicant's H.T. Mattern (NCT-E) Well No. 15 located 1650 feet from the North line and 990 feet from the West line (Unit E) of said Section 12 as a Eumont Oil well in which the SW/4 NW/4 of said Section 12 is to be dedicated forming a standard 40-acre oil spacing and proration unit for said pool.

(6) Applicant has provided sufficient notice to all offset operators pursuant to Division General Rule 1207.

(7) No offset operators or interested parties appeared at the hearing in opposition to this matter.

(8) Approval of the proposed amendment to said Order No. R-1084-A will afford the applicant the right to produce its just and equitable share of the oil and gas in the subject pool, is in the best interests of conservation and will otherwise prevent waste and protect correlative rights.

(9) Said Division Order No. R-1084-A should be superseded.

IT IS THEREFORE ORDERED THAT:

(1) Effective May 1, 1991, a 440-acre non-standard gas proration unit in the Eumont Gas Pool comprising the SW/4 of Section 1 and the NE/4, N/2 NW/4 and SE/4 NW/4 of Section 12, all in Township 22 South, Range 36 East, NMPM, Lea County, New Mexico, is hereby established and simultaneously dedicated to the Chevron USA, Inc. H.T. Mattern (NCT-E) Well No. 10 located 660 feet from the South line and 1980 feet from the West line (Unit N) of said Section 1, and to the Chevron USA, Inc. H.T. Mattern (NCT-E) Well No. 11, located 660 feet from the North line and 1980 feet from the East line (Unit B) of said Section 12.

(2) The allowable assigned to the above-described non-standard gas proration unit shall be based on the unit size of 440 acres and the operator may produce the allowable assigned to the unit from the subject wells in any proportion.

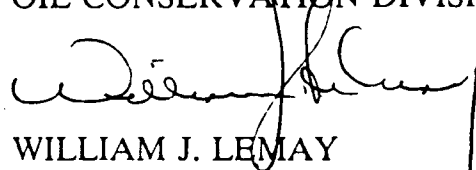
(3) Division Order No. R-1084-A, dated November 10, 1969 is hereby superseded.

Case No. 10292
Order No. R-1084-B
Page No. 3

(4) Jurisdiction of this cause is retained for the entry of such further orders as the Division may deem necessary.

DONE at Santa Fe, New Mexico, on the day and year hereinabove designated.

STATE OF NEW MEXICO
OIL CONSERVATION DIVISION

A handwritten signature in dark ink, appearing to read 'William J. Lemay', is written over the printed name. The signature is fluid and cursive, with a long vertical line extending downwards from the end of the signature.

WILLIAM J. LEMAY
Director

SEAL

STATE OF NEW MEXICO
ENERGY, MINERALS AND NATURAL RESOURCES DEPARTMENT
OIL CONSERVATION DIVISION

IN THE MATTER OF THE HEARING
CALLED BY THE OIL CONSERVATION
DIVISION FOR THE PURPOSE OF
CONSIDERING:

CASE NO. 10404
ORDER NO. R-1084-C

APPLICATION OF CHEVRON USA, INC.
TO AMEND DIVISION ORDER NO. R-1084-A,
LEA COUNTY, NEW MEXICO

ORDER OF THE DIVISION

BY THE DIVISION:

This cause came on for hearing at 8:15 a.m. on October 31, 1991, at Santa Fe, New Mexico, before Examiner Michael E. Stogner.

NOW, on this 4th day of November, 1991 the Division Director, having considered the testimony, the record and the recommendations of the Examiner, and being fully advised in the premises,

FINDS THAT:

(1) Due public notice having been given as required by law, the Division has jurisdiction of this cause and the subject matter thereof.

(2) By Order No. R-1084-A, dated November 10, 1969, the Division authorized Gulf Oil Corporation (now Chevron USA, Inc.) a 480-acre non-standard gas spacing and proration unit in the Eumont Gas Pool comprising the SW/4 of Section 1 and the N/2 of Section 12, all in Township 22 South, Range 36 East, NMPM, Lea County, New Mexico to be simultaneously dedicated to its H.T. Mattern (NCT-E) Well Nos. 10 and 11 located in Unit N of Section 1 and Unit B of Section 12, respectively.

(3) Said Order No. R-1084-A also assigned to the above-described non-standard gas proration unit an allowable based upon the unit size of 480 acres and that the operator could produce the assigned allowable from both wells in any proportion.

(4) By Division Order No. R-1084-B, dated May 23, 1991, aforementioned Order No. R-1084-A was superseded and the Division authorized the deletion of the SW/4 NW/4 of said Section 12 from the 480-acre unit thereby forming a 440-acre non-standard gas proration unit in the Eumont Gas Pool comprising the SW/4 of Section 1 and the NE/4, N/2 NW/4 and SE/4 NW/4 of Section 12, to be simultaneously dedicated to both said H.T. Mattern (NCT-E) Well Nos. 10 and 11.

(5) At this time the applicant, Chevron USA, Inc., seeks to amend said Order No. R-1084-B by deleting from the 440-acre unit area the NW/4 NW/4 of said Section 12.

(6) Said acreage reduction is due to a recent completion of the applicant's H.T. Mattern (NCT-E) Well No. 3 located 660 feet from the North and West lines (Unit D) of said Section 12 as a Eumont Oil well in which the NW/4 NW/4 of said Section 12 is to be dedicated forming a standard 40-acre oil spacing and proration unit for said pool.

(7) Applicant has provided sufficient notice to all offset operators pursuant to Division General Rule 1207.

(8) No offset operators or interested parties appeared at the hearing in opposition to this matter.

(9) Approval of the proposed amendment to said Order No. R-1084-B will afford the applicant the right to produce its just and equitable share of the oil and gas in the subject pool, is in the best interests of conservation and will otherwise prevent waste and protect correlative rights.

(10) Said Division Order No. R-1084-B should be superseded.

IT IS THEREFORE ORDERED THAT:

(1) Effective May 1, 1991, a 400-acre non-standard gas proration unit in the Eumont Gas Pool comprising the SW/4 of Section 1 and the NE/4 and E/2 NW/4 of Section 12, all in Township 22 South, Range 36 East, NMPM, Lea County, New Mexico, is hereby established and simultaneously dedicated to the Chevron USA, Inc. H.T. Mattern (NCT-E) Well No. 10 located 660 feet from the South line and 1980 feet from the West line (Unit N) of said Section 1, and to the Chevron USA, Inc. H.T. Mattern (NCT-E) Well No. 11, located 660 feet from the North line and 1980 feet from the East line (Unit B) of said Section 12.

Case No. 10404
Order No. R-1084-C
Page No. 3


(2) The allowable assigned to the above-described non-standard gas proration unit shall be based on the unit size of 400 acres and the operator may produce the allowable assigned to the unit from the subject wells in any proportion.

(3) Division Order No. R-1084-P. dated May 23, 1991 is hereby superseded.

(4) Jurisdiction of this cause is retained for the entry of such further orders as the Division may deem necessary.

DONE at Santa Fe, New Mexico, on the day and year hereinabove designated.

STATE OF NEW MEXICO
OIL CONSERVATION DIVISION



WILLIAM J. LEMAY
Director

S E A L