

MERIDIAN OIL

August 6, 1992

OIL CONSERVATION DIVISION
RECEIVED

'92 AUG 11 AM 9 00

Mr. Michael E. Stogner
Oil Conservation Commission
P. O. Box 2088
Santa Fe, NM 87504

RE: NON-STANDARD 360 ACRE GAS PRORATION UNIT,
SIMULTANEOUS DEDICATION AND UNORTHODOX
LOCATION SHELL STATE COM D NO. 13
EUMONT YATES, 7 RVRS, QN, PRO GAS FIELD
L, 1780' FSL & 760' FWL
SEC. 36, T21S, R36E
LEA COUNTY, NEW MEXICO

Dear Mr. Stogner:

Meridian requests approval for a 360 acre non-standard gas proration unit consisting of the S/2 of Sec. 36, T21S, R36E, Lea County, New Mexico.

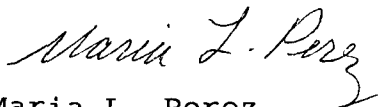
We plan to simultaneously dedicate this proration unit with Well No. 12 located in O, 660' FSL & 1980' FEL of Sec. 36.

Also, this location is too close to the end boundary of the proration unit. Minimum distance is 990' and this location is 760' to the end boundary, therefore, we also are requesting approval for an unorthodox location.

All offset operators, list attached, have been notified on 8-6-92 by certified mail.

Enclosed is copy of location plat. Should you have any questions, please call me at A/C 915-688-6906.

Sincerely,



Maria L. Perez
Prod. Asst.

MLP/sm

xc: Well File	OCD - Hobbs
D. McBee	Michele Alcantara
Land (2)	Richard Atchley
Jt. Interest	Reading File
Resv. Engineer	Roxann Scholz
Prod. Engineer	Regulatory File
Geologist	Hobbs Office

SHELL STATE COM D NO. 13

OFFSET OPERATORS

**AMERADA HESS CORP.
P. O. BOX 2040
TULSA, OK 74102**

**ARCO OIL AND GAS CO.
P. O. BOX 1610
MIDLAND, TX 79701**

**CHEVRON U.S.A. INC.
P. O. BOX 3108
FARMINGTON, NM 87499**

**CONOCO, INC.
10 DESTA DRIVE, STE. 100W
MIDLAND, TX 79705**

**LINDENMUTH & ASSOC., INC.
510 HEARN ST., STE. 200
AUSTIN, TX 78703**

**MARATHON OIL COMPANY
P. O. BOX 552
MIDLAND, TX 79702**

Submit to Appropriate
District Office
State Lease - 4 copies
Fee Lease - 3 copies

State of New Mexico
Energy, Minerals and Natural Resources Department

Form C-102
Revised 1-1-89

OIL CONSERVATION DIVISION

P.O. Box 2088
Santa Fe, New Mexico 87504-2088

NON-STANDARD GAS
PRORATION UNIT
SIMULTANEOUS DEDICATION
UNORTHODOX LOCATION

DISTRICT I
P.O. Box 1980, Hobbs, NM 88240

DISTRICT II
P.O. Drawer DD, Artesia, NM 88210

DISTRICT III
1000 Rio Brazos Rd., Artesia, NM 87410

WELL LOCATION AND ACREAGE DEDICATION PLAT

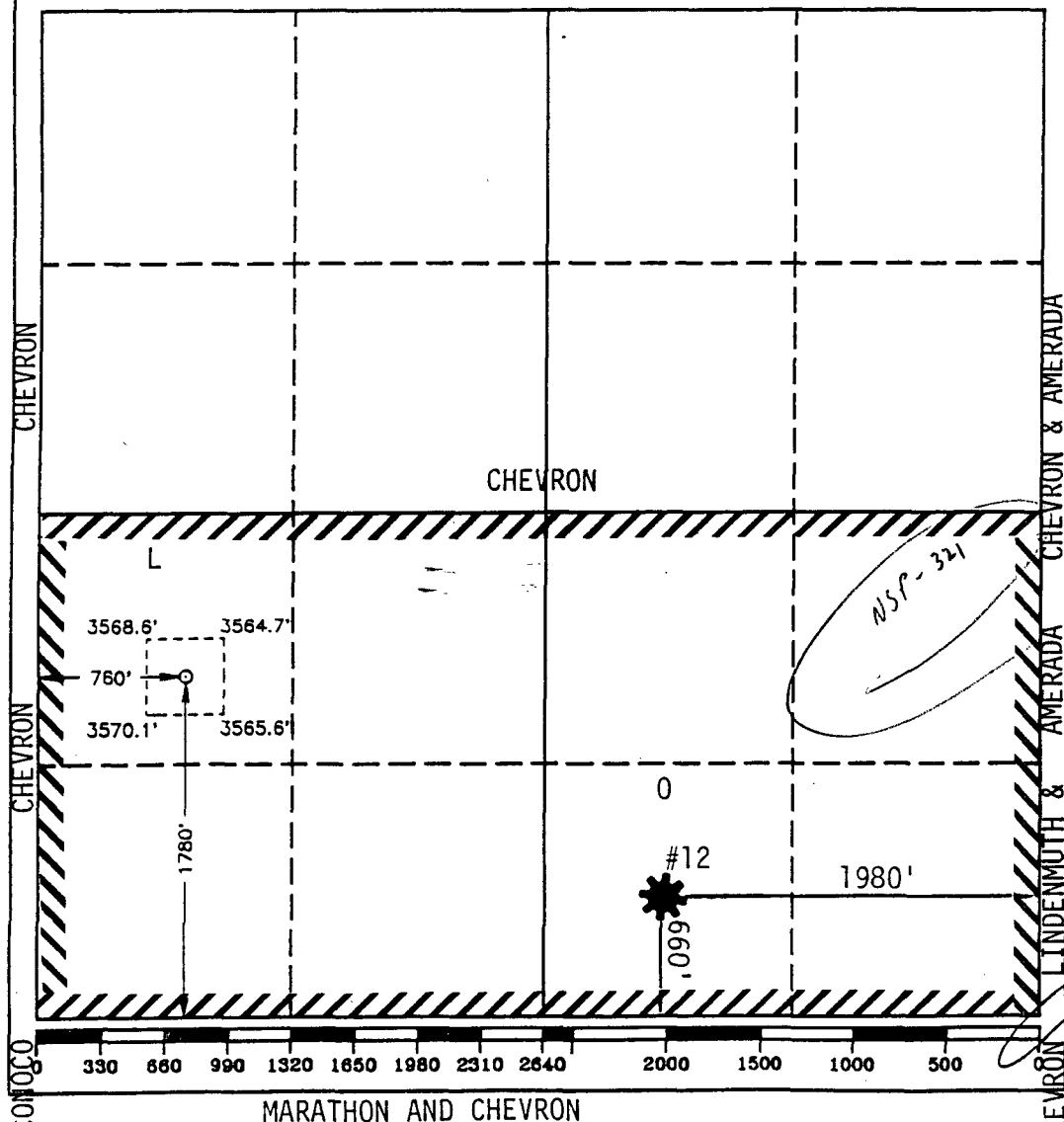
All Distances must be from the outer boundaries of the section

Operator MERIDIAN OIL INC.			Lease SHELL STATE COM: D		Well No. 13
Unit Letter L	Section 36	Township 21 SOUTH	Range 36 EAST	NMPM	County LEA
Actual Footage Location of Well: 1780 feet from the SOUTH line and 760 feet from the WEST line					
Ground Level Elev. 3569.0'	Producing Formation QUEEN SAND	Pool EUMONT YATES 7 RVRS QN PRO GAS		Dedicated Acreage: 320 Acres	

1. Outline the acreage dedicated to the subject well by colored pencil or hatchure marks on the plat below.
2. If more than one lease is dedicated to the well, outline each and identify the ownership thereof (both as to working interest and royalty).
3. If more than one lease of different ownership is dedicated to the well, have the interest of all owners been consolidated by communization, unitization, force-pooling, etc.?
☐ Yes ☐ No If answer is "yes" type of consolidation _____

If answer is "no" list of owners and tract descriptions which have actually been consolidated. (Use reverse side of this form necessary.)

No allowable will be assigned to the well unit all interests have been consolidated (by communization, unitization, forced-pooling, otherwise) or until a non-standard unit, eliminating such interest, has been approved by the Division.



OPERATOR CERTIFICATION

I hereby certify that the information contained herein is true and complete to the best of my knowledge and belief.

Signature
Maria L. Perez
Printed Name
MARIA L. PEREZ
Position
PRODUCTION ASST.
Company
MERIDIAN OIL INC.
Date
8-5-92

SURVEYOR CERTIFICATION

I hereby certify that the well location shown on this plat was plotted from field notes of actual surveys made by me or under my supervision, and that the same is true and correct to the best of my knowledge and belief.

Surveyed
JUNE 25, 1992
Signature & Seal of
Professional Surveyor

Certificate No. JOHN W. WEST, 876
RONALD J. EDSON, 3239
GARY L. JONES, 7977

92-11-0864

Submit to Appropriate
District Office
State Lease - 6 copies
Fee Lease - 5 copies

State of New Mexico
Energy, Minerals and Natural Resources Department

Form C-101
Revised 1-1-89

OIL CONSERVATION DIVISION

P.O. Box 2088
Santa Fe, New Mexico 87504-2088

DISTRICT I
P.O. Box 1980, Hobbs, NM 88240

DISTRICT II
P.O. Drawer DD, Artesia, NM 88210

DISTRICT III
1000 Rio Brazos Rd., Aztec, NM 87410

API NO. (assigned by OCD on New Wells)

5. Indicate Type of Lease

STATE ☒

FEE ☐

6. State Oil & Gas Lease No.

B-1481

APPLICATION FOR PERMIT TO DRILL, DEEPEN, OR PLUG BACK

1a. Type of Work:

DRILL ☒

RE-ENTER ☐

DEEPEN ☐

PLUG BACK ☐

b. Type of Well:

OIL
WELL ☐

GAS

WELL ☒

OTHER

SINGLE
ZONE ☐

MULTIPLE
ZONE ☐

7. Lease Name or Unit Agreement Name

SHELL STATE COM. D

2. Name of Operator

MERIDIAN OIL INC.

8. Well No.

13

3. Address of Operator

P.O. Box 51810, Midland, TX 79710-1810

9. Pool name or Wildcat

EUMONT/YATES/7RVRS/QN/PROGAS

4. Well Location

Unit Letter L : 1780 Feet From The SOUTH Line and 760 Feet From The WEST Line

Section 36 Township 21-S Range 36-E NMPM LEA County

10. Proposed Depth

3700'

11. Formation

QUEEN SAND

12. Rotary or C.T.

ROTARY

13. Elevations (Show whether DF, RT, GR, etc.)

3569.0' GR

14. Kind & Status Plug. Bond

BLANKET

15. Drilling Contractor

NA

16. Approx. Date Work will start

UPON APPROVAL

17.

PROPOSED CASING AND CEMENT PROGRAM

SIZE OF HOLE	SIZE OF CASING	WEIGHT PER FOOT	SETTING DEPTH	SACKS OF CEMENT	EST. TOP
12-1/4"	8-5/8"	28#	400'	250 SX C	SURF
7-7/8"	4-1/2"	10.5#	3600'	810 SX H	SURF

NON STANDARD GAS PRORATION UNIT

SIMULTANEOUS DEDICATION: WITH WELL NO. 12 IN UNIT LETTER O, 660' FSL & 1980' FEL.

UNORTHODOX LOCATION: TOO CLOSE TO THE END BOUNDARY, MINIMUM DISTANCE IS 990', WELL IS
760' TO END BOUNDARY.

ESTIMATED TOPS:

RED BEDS	350'+/-	TANSILL	2530'	GRAYBURY	3605'
RUSTLER	1230'	YATES	2670'	QUEEN	3370'
SALADO	1560'	7 RIVERS	2890'		

BOP: 11"-3M BOP STACK INSTALLED ON 8-5/8" AND LEFT.

IN ABOVE SPACE DESCRIBE PROPOSED PROGRAM: IF PROPOSAL IS TO DEEPEN OR PLUG BACK, GIVE DATA ON PRESENT PRODUCTIVE ZONE AND PROPOSED NEW PRODUCTIVE ZONE. GIVE BLOWOUT PREVENTER PROGRAM, IF ANY.

I hereby certify that the information above is true and complete to the best of my knowledge and belief.

SIGNATURE

Maria L. Perez

TITLE

PRODUCTION ASST.

DATE

8-5-92

TYPE OR PRINT NAME MARIA L. PEREZ

TELEPHONE NO. 915-688-6906

(This space for State Use)

APPROVED BY

TITLE

DATE

CONDITIONS OF APPROVAL, IF ANY:

MERIDIAN OIL

August 6, 1992

Amerada Hess Corp.
P. O. Box 2040
Tulsa, OK 74102


**RE: OFFSET OPERATOR'S NOTIFICATION
FOR APPLICATION FOR A NON-STANDARD
320 ACRE GAS PRORATION UNIT,
SIMULTANEOUS DEDICATION AND
UNORTHODOX LOCATION
SHELL STATE COM D NO. 13
L, 1780' FSL & 760' FWL
SEC. 36, T21S, R36E
LEA COUNTY, NEW MEXICO**

Gentlemen:

Enclosed is a copy of application letter sent to the Oil Conservation Commission in Santa Fe requesting approval as captioned above. Also, a copy of the location plat is attached.

Should you have any questions on this location, please contact Mr. Tom O'Donnell, Reservoir Engineer at A/C 915-688-6829.

Sincerely,



Maria L. Perez
Prod. Asst.

MLP/sm

xc: Well File	Richard Atchley
Don McBee	Michele Alcantara
Land (2)	Roxann Scholz
Jt. Interest	Reading File
Resv. Engineer	Regulatory File
Prod. Engineer	
Geologist	
Hobbs Office	

MERIDIAN OIL

August 6, 1992

Arco Oil & Gas Co.
P. O. Box 1610
Midland, TX 79701

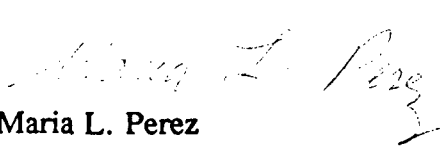
**RE: OFFSET OPERATOR'S NOTIFICATION
FOR APPLICATION FOR A NON-STANDARD
320 ACRE GAS PRORATION UNIT,
SIMULTANEOUS DEDICATION AND
UNORTHODOX LOCATION
SHELL STATE COM D NO. 13
L, 1780' FSL & 760' FWL
SEC. 36, T21S, R36E
LEA COUNTY, NEW MEXICO**

Gentlemen:

Enclosed is a copy of application letter sent to the Oil Conservation Commission in Santa Fe requesting approval as captioned above. Also, a copy of the location plat is attached.

Should you have any questions on this location, please contact Mr. Tom O'Donnell, Reservoir Engineer at A/C 915-688-6829.

Sincerely,


Maria L. Perez
Prod. Asst.

MLP/sm

xc: Well File
Don McBee
Land (2)
Jt. Interest
Resv. Engineer
Prod. Engineer
Geologist
Hobbs Office

Richard Atchley
Michele Alcantara
Roxann Scholz
Reading File
Regulatory File

MERIDIAN OIL

August 6, 1992

Chevron USA Inc.
P. O. Box 3108
Farmington, NM 87499


**RE: OFFSET OPERATOR'S NOTIFICATION
FOR APPLICATION FOR A NON-STANDARD
320 ACRE GAS PRORATION UNIT,
SIMULTANEOUS DEDICATION AND
UNORTHODOX LOCATION
SHELL STATE COM D NO. 13
L, 1780' FSL & 760' FWL
SEC. 36, T21S, R36E
LEA COUNTY, NEW MEXICO**

Gentlemen:

Enclosed is a copy of application letter sent to the Oil Conservation Commission in Santa Fe requesting approval as captioned above. Also, a copy of the location plat is attached.

Should you have any questions on this location, please contact Mr. Tom O'Donnell, Reservoir Engineer at A/C 915-688-6829.

Sincerely,



Maria L. Perez
Prod. Asst.

MLP/sm

xc: Well File	Richard Atchley
Don McBee	Michele Alcantara
Land (2)	Roxann Scholz
Jt. Interest	Reading File
Resv. Engineer	Regulatory File
Prod. Engineer	
Geologist	
Hobbs Office	

MERIDIAN OIL

August 6, 1992

Conoco Inc.
10 Desta Drive, Ste. 100W
Midland, TX 79702


**RE: OFFSET OPERATOR'S NOTIFICATION
FOR APPLICATION FOR A NON-STANDARD
320 ACRE GAS PRORATION UNIT,
SIMULTANEOUS DEDICATION AND
UNORTHODOX LOCATION
SHELL STATE COM D NO. 13
L, 1780' FSL & 760' FWL
SEC. 36, T21S, R36E
LEA COUNTY, NEW MEXICO**

Gentlemen:

Enclosed is a copy of application letter sent to the Oil Conservation Commission in Santa Fe requesting approval as captioned above. Also, a copy of the location plat is attached.

Should you have any questions on this location, please contact Mr. Tom O'Donnell, Reservoir Engineer at A/C 915-688-6829.

Sincerely,


Maria L. Perez
Prod. Asst.

MLP/sm

xc: Well File	Richard Atchley
Don McBee	Michele Alcantara
Land (2)	Roxann Scholz
Jt. Interest	Reading File
Resv. Engineer	Regulatory File
Prod. Engineer	
Geologist	
Hobbs Office	

MERIDIAN OIL

August 6, 1992

Lindenmuth & Assoc., Inc.
510 Hearn St., Ste. 200
Austin, TX 78703

**RE: OFFSET OPERATOR'S NOTIFICATION
FOR APPLICATION FOR A NON-STANDARD
320 ACRE GAS PRORATION UNIT,
SIMULTANEOUS DEDICATION AND
UNORTHODOX LOCATION
SHELL STATE COM D NO. 13
L, 1780' FSL & 760' FWL
SEC. 36, T21S, R36E
LEA COUNTY, NEW MEXICO**

Gentlemen:

Enclosed is a copy of application letter sent to the Oil Conservation Commission in Santa Fe requesting approval as captioned above. Also, a copy of the location plat is attached.

Should you have any questions on this location, please contact Mr. Tom O'Donnell, Reservoir Engineer at A/C 915-688-6829.

Sincerely,



Maria L. Perez
Prod. Asst.

MLP/sm

xc: Well File	Richard Atchley
Don McBee	Michele Alcantara
Land (2)	Roxann Scholz
Jt. Interest	Reading File
Resv. Engineer	Regulatory File
Prod. Engineer	
Geologist	
Hobbs Office	

MERIDIAN OIL

August 6, 1992

Marathon Oil Company
P. O. Box 552
Midland, TX 79702


**RE: OFFSET OPERATOR'S NOTIFICATION
FOR APPLICATION FOR A NON-STANDARD
320 ACRE GAS PRORATION UNIT,
SIMULTANEOUS DEDICATION AND
UNORTHODOX LOCATION
SHELL STATE COM D NO. 13
L, 1780' FSL & 760' FWL
SEC. 36, T21S, R36E
LEA COUNTY, NEW MEXICO**

Gentlemen:

Enclosed is a copy of application letter sent to the Oil Conservation Commission in Santa Fe requesting approval as captioned above. Also, a copy of the location plat is attached.

Should you have any questions on this location, please contact Mr. Tom O'Donnell, Reservoir Engineer at A/C 915-688-6829.

Sincerely,



Maria L. Perez
Prod. Asst.

MLP/sm

xc: Well File	Richard Atchley
Don McBee	Michele Alcantara
Land (2)	Roxann Scholz
Jt. Interest	Reading File
Resv. Engineer	Regulatory File
Prod. Engineer	
Geologist	
Hobbs Office	



STATE OF NEW MEXICO
ENERGY, MINERALS AND NATURAL RESOURCES DEPARTMENT

OIL CONSERVATION DIVISION
HOBBS DISTRICT OFFICE

OIL CONSERVATION DIVISION
RECEIVED

'92 AUG 18 PM 10 06

BRUCE KING
GOVERNOR

POST OFFICE BOX 1980
HOBBS, NEW MEXICO 88241-1980
(505) 393-6161

8-10-92

OIL CONSERVATION DIVISION
P. O. BOX 2088
SANTA FE, NEW MEXICO 87501

RE: Proposed:

MC	_____
DHC	_____
NSL	<u>X</u>
NSP	<u>X</u> + <u>SD</u>
SWD	_____
WFX	_____
PMX	_____

Gentlemen:

I have examined the application for the:

Meridian Oil Inc. Shell State Com'D' #13-L 36-21-36
Operator Lease & Well No. Unit S-T-R

and my recommendations are as follows:

OK

Yours very truly,

Jerry Sexton
Jerry Sexton
Supervisor, District 1

/ed