

DATE: 11/30/08	SUSPENSE:	ENGINEER: Jones	LOGGED IN: 11/30/08	TYPE: DHC	APP NO: PKUR 0733453760
----------------	-----------	-----------------	---------------------	-----------	-------------------------

ABOVE THIS LINE FOR DIVISION USE ONLY

NEW MEXICO OIL CONSERVATION DIVISION

- Engineering Bureau -

1220 South St. Francis Drive, Santa Fe, NM 87505



ADMINISTRATIVE APPLICATION CHECKLIST

THIS CHECKLIST IS MANDATORY FOR ALL ADMINISTRATIVE APPLICATIONS FOR EXCEPTIONS TO DIVISION RULES AND REGULATIONS WHICH REQUIRE PROCESSING AT THE DIVISION LEVEL IN SANTA FE

Application Acronyms:

[NSL-Non-Standard Location] [NSP-Non-Standard Proration Unit] [SD-Simultaneous Dedication]
 [DHC-Downhole Commingling] [CTB-Lease Commingling] [PLC-Pool/Lease Commingling]
 [PC-Pool Commingling] [OLS - Off-Lease Storage] [OLM-Off-Lease Measurement]
 [WFX-Waterflood Expansion] [PMX-Pressure Maintenance Expansion]
 [SWD-Salt Water Disposal] [IPI-Injection Pressure Increase]
 [EOR-Qualified Enhanced Oil Recovery Certification] [PPR-Positive Production Response]

[1] TYPE OF APPLICATION - Check Those Which Apply for [A]

[A] Location - Spacing Unit - Simultaneous Dedication
☐ NSL ☐ NSP ☐ SD

Check One Only for [B] or [C]

[B] Commingling - Storage - Measurement
☒ DHC ☐ CTB ☐ PLC ☐ PC ☐ OLS ☐ OLM

[C] Injection - Disposal - Pressure Increase - Enhanced Oil Recovery
☐ WFX ☐ PMX ☐ SWD ☐ IPI ☐ EOR ☐ PPR

[D] Other: Specify _____

[2] NOTIFICATION REQUIRED TO: - Check Those Which Apply, or Does Not Apply

[A] ☐ Working, Royalty or Overriding Royalty Interest Owners

[B] ☐ Offset Operators, Leaseholders or Surface Owner

[C] ☐ Application is One Which Requires Published Legal Notice

[D] ☐ Notification and/or Concurrent Approval by BLM or SLO
U.S. Bureau of Land Management - Commissioner of Public Lands, State Land Office

[E] ☐ For all of the above, Proof of Notification or Publication is Attached, and/or,

[F] ☐ Waivers are Attached

[3] SUBMIT ACCURATE AND COMPLETE INFORMATION REQUIRED TO PROCESS THE TYPE OF APPLICATION INDICATED ABOVE.

[4] CERTIFICATION: I hereby certify that the information submitted with this application for administrative approval is accurate and complete to the best of my knowledge. I also understand that no action will be taken on this application until the required information and notifications are submitted to the Division.

Note: Statement must be completed by an individual with managerial and/or supervisory capacity.

Print or Type Name

Signature

Title

Date

e-mail Address

MARTIN YATES, III
1912-1985

FRANK W. YATES
1936-1986



105 SOUTH FOURTH STREET
ARTESIA, NEW MEXICO 88210-2118
TELEPHONE (575) 748-1471

S.P. YATES
CHAIRMAN EMERITUS

JOHN A. YATES
CHAIRMAN OF THE BOARD

FRANK YATES, JR.
PRESIDENT

PEYTON YATES
DIRECTOR

JOHN A. YATES, JR.
DIRECTOR

November 27, 2007

Will Jones
State of New Mexico
OIL CONSERVATION DIVISION
1220 South Saint Francis Drive
Santa Fe, NM 87505

Re: Clayton BFO State Com #3

Dear Mr. Jones:

Enclosed please find a copy of form C-107A (Application for Downhole Commingling) on Yates Petroleum Corporation Clayton BFO State Com #3 of 16-19S-3E, Eddy County, New Mexico.

If you have any questions or need additional information, please call me at (505) 748-4361.

Sincerely,

Debbie Chavez
Engineering Technician

Enclosure(s)

RECEIVED
2007 NOV 30 PM 12:06

District I
1625 N. French Drive, Hobbs, NM 88240

District II
1301 W. Grand Avenue, Artesia, NM 88210

District III
1000 Rio Brazos Road, Aztec, NM 87410

District IV
1220 S. St. Francis Dr., Santa Fe, NM 87505

State of New Mexico
Energy, Minerals and Natural Resources Department

Form C-107A
Revised June 10, 2003

Oil Conservation Division
1220 South St. Francis Dr.
Santa Fe, New Mexico 87505

APPLICATION TYPE
X Single Well
____ Establish Pre-Approved Pools
EXISTING WELLBORE
X Yes ____ No

APPLICATION FOR DOWNHOLE COMMINGLING

Yates Petroleum Corporation 105 South Forth Street, Artesia, NM 88210
Operator Address DAC-3984
Clayton BFO State Com #3 Unit N - Section 16 - 19S 36E Eddy
Lease Well No. Unit Letter-Section-Township-Range County

OGRID No.	<u>025575</u>	Property Code	<u>34426</u>	API No.	<u>30-015-35746</u>	Lease Type:	Federal <u>X</u>	State	Fee
DATA ELEMENT	UPPER ZONE	INTERMEDIATE ZONE	LOWER ZONE						
Pool Name	Wichita Greene ; Atoka <i>Chino</i>		Four Mile Draw Morrow (G)						
Pool Code	97642		76960						
Top and Bottom of Pay Section (Perforated or Open-Hole Interval)	9,014-9,104'		9436-9468 8,092-9,110'						
Method of Production (Flowing or Artificial Lift)	Flowing		Flowing						
Bottomhole Pressure (Note: Pressure data will not be required if the bottom perforation in the lower zone is within 150% of the depth of the top perforation in the upper zone)									
Oil Gravity or Gas BTU (Degree API or Gas BTU)	1101 BTU		1119 BTU						
Producing, Shut-In or New Zone	New Zone		Producing						
Date and Oil/Gas/Water Rates of Last Production. (Note: For new zones with no production history, applicant shall be required to attach production estimates and supporting data.)	Date: New Zone Rates:		Date: 11/13/07 215 MCF Rates:						
Fixed Allocation Percentage (Note: If allocation is based upon something other than current or past production, supporting data or explanation will be required.)	Oil Gas Allocation % will be submitted when completed		Oil Gas Allocation % will be submitted when completed						

ADDITIONAL DATA

Are all working, royalty and overriding royalty interests identical in all commingled zones? Yes X No ____
If not, have all working, royalty and overriding royalty interest owners been notified by certified mail? Yes ____ No ____

Are all produced fluids from all commingled zones compatible with each other? Yes X No ____

Will commingling decrease the value of production? Yes ____ No X

If this well is on, or communitized with, state or federal lands, has either the Commissioner of Public Lands or the United States Bureau of Land Management been notified in writing of this application? Yes X No ____

NMOCD Reference Case No. applicable to this well: _____

Attachments:
C-102 for each zone to be commingled showing its spacing unit and acreage dedication.
Production curve for each zone for at least one year. (If not available, attach explanation.)
For zones with no production history, estimated production rates and supporting data.
Data to support allocation method or formula.
Notification list of working, royalty and overriding royalty interests for uncommon interest cases.
Any additional statements, data or documents required to support commingling.

PRE-APPROVED POOLS

If application is to establish Pre-Approved Pools, the following additional information will be required:

List of other orders approving downhole commingling within the proposed Pre-Approved Pools
List of all operators within the proposed Pre-Approved Pools
Proof that all operators within the proposed Pre-Approved Pools were provided notice of this application.
Bottomhole pressure data.

I hereby certify that the information above is true and complete to the best of my knowledge and belief.

SIGNATURE Jan M. Hill TITLE Operations Engineer DATE 11/21/07
TYPE OR PRINT NAME Mike Hill TELEPHONE NO. (505) 748-4219
E-MAIL ADDRESS mhill@ypcnm.com

District I
1625 N. French Dr., Hobbs, NM 88240
District II
1301 W. Grand Avenue, Artesia, NM 88210
District III
1000 Rio Brazos Rd., Aztec, NM 87410
District IV
1220 S. St. Francis Dr., Santa Fe, NM 87505

State of New **ATTACHMENT A**
Energy, Minerals & Natural Resources Department
OIL CONSERVATION DIVISION
1220 South St. Francis Dr.
Santa Fe, NM 87505

102
003
Submit to Appropriate District Office
State Lease - 4 Copies
Fee Lease - 3 Copies

☐ AMENDED REPORT

WELL LOCATION AND ACREAGE DEDICATION PLAT

¹ API Number 30-015-35746	² Pool Code 97642	³ Pool Name Crane; Atoka
⁴ Property Code 34426	⁵ Property Name Clayton BFO State Com	⁶ Well Number #3
⁷ OGRID No. 025575	⁸ Operator Name Yates Petroleum Corporation	⁹ Elevation 3,367'


¹⁰ Surface Location

UL or lot no. N	Section 16	Township 19S	Range 26E	Lot Idn	Feet from the 660'	North/South line South	Feet from the 1,650'	East/West line West	County Eddy
---------------------------	----------------------	------------------------	---------------------	---------	------------------------------	----------------------------------	--------------------------------	-------------------------------	-----------------------

¹¹ Bottom Hole Location If Different From Surface

UL or lot no.	Section	Township	Range	Lot Idn	Feet from the	North/South line	Feet from the	East/West line	County
¹² Dedicated Acres 320	¹³ Joint or Infill	¹⁴ Consolidation Code	¹⁵ Order No.						

NO ALLOWABLE WILL BE ASSIGNED TO THIS COMPLETION UNTIL ALL INTERESTS HAVE BEEN CONSOLIDATED OR A NON-STANDARD UNIT HAS BEEN APPROVED BY THE DIVISION

				¹⁷ OPERATOR CERTIFICATION <i>I hereby certify that the information contained herein is true and complete to the best of my knowledge and belief.</i>  Signature Debbie Chavez Printed Name Engineering Technician Title and E-mail Address November 14, 2007 Date
				¹⁸ SURVEYOR CERTIFICATION <i>I hereby certify that the well location shown on this plat was plotted from field notes of actual surveys made by me or under my supervision, and that the same is true and correct to the best of my belief.</i> Refer to Original Plat Date of Survey Signature and Seal of Professional Surveyor:
1650' W	1650' S			Certificate Number

District I
1625 N. French Dr., Hobbs, NM 88240
District II
1301 W. Grand Avenue, Artesia, NM 88210
District III
1000 Rio Brazos Rd., Aztec, NM 87410
District IV
1220 S. St. Francis Dr., Santa Fe, NM 87505

State of New Mexico
Energy, Minerals & Natural Resources Department
OIL CONSERVATION DIVISION
1220 South St. Francis Dr.
Santa Fe, NM 87505

Form C-102
Revised June 10, 2003
Submit to Appropriate District Office
State Lease - 4 Copies
Fee Lease - 3 Copies

☐ AMENDED REPORT

WELL LOCATION AND ACREAGE DEDICATION PLAT

¹ API Number 30-015-35746	² Pool Code 76960	³ Pool Name Four Mile Draw; Morrow (G)
⁴ Property Code 34426	⁵ Property Name Clayton BFO State Com	
⁷ OGRID No. 025575	⁸ Operator Name Yates Petroleum Corporation	
		⁶ Well Number #3
		⁹ Elevation 3,367'


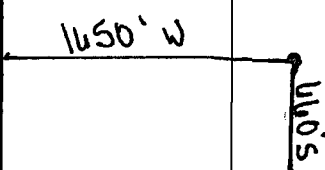
¹⁰ Surface Location

UL or lot no. N	Section 16	Township 19S	Range 26E	Lot Idn	Feet from the 660'	North/South line South	Feet from the 1,650'	East/West line West	County Eddy
---------------------------	----------------------	------------------------	---------------------	---------	------------------------------	----------------------------------	--------------------------------	-------------------------------	-----------------------

¹¹ Bottom Hole Location If Different From Surface

UL or lot no.	Section	Township	Range	Lot Idn	Feet from the	North/South line	Feet from the	East/West line	County
¹² Dedicated Acres 320		¹³ Joint or Infill		¹⁴ Consolidation Code		¹⁵ Order No.			

NO ALLOWABLE WILL BE ASSIGNED TO THIS COMPLETION UNTIL ALL INTERESTS HAVE BEEN CONSOLIDATED OR A NON-STANDARD UNIT HAS BEEN APPROVED BY THE DIVISION

				¹⁷ OPERATOR CERTIFICATION I hereby certify that the information contained herein is true and complete to the best of my knowledge and belief.  Signature Debbie Chavez Printed Name Engineering Technician Title and E-mail Address November 14, 2007 Date
				¹⁸ SURVEYOR CERTIFICATION I hereby certify that the well location shown on this plat was plotted from field notes of actual surveys made by me or under my supervision, and that the same is true and correct to the best of my belief. Refer to Original Plat Date of Survey Signature and Seal of Professional Surveyor:
				Certificate Number

We need to complete both zones to make this an economic well.

The Crane; Atoka is a new zone and production curves are not available.

The Four Mile Draw; Morrow is a relatively new zone and production curves are not available.