

November 18, 1992

BHP Petroleum, Inc.  
5847 San Felipe, Suite 3600  
Houston, TX 77057

ATTN: Randy Ray

RE: Application for Unorthodox Drilling  
Permit Exception to Rule 104C.II(a)  
Inexco Fed Com #1-A  
S/2 Section 12, T-21-S, R-26-E, N.M.P.M.,  
Eddy County, New Mexico


Dear Gentlemen:

Naumann Oil & Gas, Inc. plans to reenter a well 660' FEL and 1650' FSL of Section 12, T-21-S, R-26-E, Eddy County, New Mexico. This well will be re-entered to test the Strawn formation at approximately 10,200'.

The field rules for this type of prospect specify that a well must be drilled 660' from the nearest side boundary and 1980' from the nearest end boundary. However, since our proposed operations will be conducted in the abandoned Inexco Fed. Com. #1 wellbore the unorthodox location is required. Please note that this well was drilled at an unorthodox location and produced from the Morrow formation for many years until it was plugged in 1988.

Due to the necessity for an unorthodox location hearing and the fact that this well must be spudded by January 15, 1993, your prompt and favorable response to this request would be greatly appreciated. Please sign the attached letter to the New Mexico Oil Conservative Department, and return it to me for further handling. Please let me know if you have any questions by calling collect at (915) 683-5051.

Sincerely,



Jack Naumann

November 18, 1992

New Mexico Oil Conservation Department  
P.O. Box 2008  
Santa Fe, New Mexico 87501

RE: Application for Unorthodox Drilling  
Permit Exception to rule 104C.II(a)  
Inexco Fed. Com. #1-A Well  
S/2 Section 12, T-21-S, R-26-E, N.M.P.M.  
Eddy County, New Mexico

Gentlemen:

The Undersigned as offset operator or owner of record title to the operating rights of acreage adjacent to the above referenced acre tract, has been advised by Naumann Oil & Gas, Inc. of its desire to re-enter the Inexco Fed. Com. #1-A Well. This well, being a 10,200 foot Strawn test, will be located 660' FEL and 1650' FSL of Section 12, T-21-S, R-26-E, Eddy County, New Mexico. We understand that this location is closer to the lease lines than 660' FSL and 1980' FEL which is prescribed by the Field Rules for a Strawn test on 320 acre spacing.

This is to advise that the Undersigned has no objection to the granting of a permit to drill at this location and hereby waives objection and notice of hearing on this application.

Sincerely,

---

---

November 18, 1992

Robert E. Boling  
202 American Home Security  
Life Building  
Artesia, NM 88210

RE: Application for Unorthodox Drilling  
Permit Exception to Rule 104C.II(a)  
Inexco Fed Com #1-A  
S/2 Section 12, T-21-S, R-26-E, N.M.P.M.,  
Eddy County, New Mexico

Dear Gentlemen:

Naumann Oil & Gas, Inc. plans to reenter a well 660' FEL and 1650' FSL of Section 12, T-21-S, R-26-E, Eddy County, New Mexico. This well will be re-entered to test the Strawn formation at approximately 10,200'.

The field rules for this type of prospect specify that a well must be drilled 660' from the nearest side boundary and 1980' from the nearest end boundary. However, since our proposed operations will be conducted in the abandoned Inexco Fed. Com. #1 wellbore the unorthodox location is required. Please note that this well was drilled at an unorthodox location and produced from the Morrow formation for many years until it was plugged in 1988.

Due to the necessity for an unorthodox location hearing and the fact that this well must be spudded by January 15, 1993, your prompt and favorable response to this request would be greatly appreciated. Please sign the attached letter to the New Mexico Oil Conservative Department, and return it to me for further handling. Please let me know if you have any questions by calling collect at (915) 683-5051.

Sincerely,

  
Jack Naumann

November 18, 1992

New Mexico Oil Conservation Department  
P.O. Box 2008  
Santa Fe, New Mexico 87501

RE: Application for Unorthodox Drilling  
Permit Exception to rule 104C.II(a)  
Inexco Fed. Com. #1-A Well  
S/2 Section 12, T-21-S, R-26-E, N.M.P.M.  
Eddy County, New Mexico

Gentlemen:

The Undersigned as offset operator or owner of record title to the operating rights of acreage adjacent to the above referenced acre tract, has been advised by Naumann Oil & Gas, Inc. of its desire to re-enter the Inexco Fed. Com. #1-A Well. This well, being a 10,200 foot Strawn test, will be located 660' FEL and 1650' FSL of Section 12, T-21-S, R-26-E, Eddy County, New Mexico. We understand that this location is closer to the lease lines than 660' FSL and 1980' FEL which is prescribed by the Field Rules for a Strawn test on 320 acre spacing.

This is to advise that the Undersigned has no objection to the granting of a permit to drill at this location and hereby waives objection and notice of hearing on this application.

Sincerely,

---

---

November 18, 1992

Cities Service Oil Company  
c/o Oxy USA  
P.O. Box 300  
Tulsa, OK 74102

RE: Application for Unorthodox Drilling  
Permit Exception to Rule 104C.II(a)  
Inexco Fed Com #1-A  
S/2 Section 12, T-21-S, R-26-E, N.M.P.M.,  
Eddy County, New Mexico

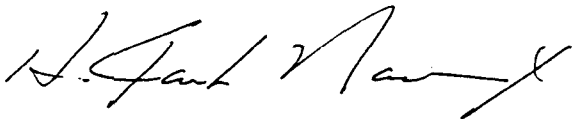
Dear Gentlemen:

Naumann Oil & Gas, Inc. plans to reenter a well 660' FEL and 1650' FSL of Section 12, T-21-S, R-26-E, Eddy County, New Mexico. This well will be re-entered to test the Strawn formation at approximately 10,200'.

The field rules for this type of prospect specify that a well must be drilled 660' from the nearest side boundary and 1980' from the nearest end boundary. However, since our proposed operations will be conducted in the abandoned Inexco Fed. Com. #1 wellbore the unorthodox location is required. Please note that this well was drilled at an unorthodox location and produced from the Morrow formation for many years until it was plugged in 1988.

Due to the necessity for an unorthodox location hearing and the fact that this well must be spudded by January 15, 1993, your prompt and favorable response to this request would be greatly appreciated. Please sign the attached letter to the New Mexico Oil Conservative Department, and return it to me for further handling. Please let me know if you have any questions by calling collect at (915) 683-5051.

Sincerely,



Jack Naumann

November 18, 1992

New Mexico Oil Conservation Department  
P.O. Box 2008  
Santa Fe, New Mexico 87501

RE: Application for Unorthodox Drilling  
Permit Exception to rule 104C.II(a)  
Inexco Fed. Com. #1-A Well  
S/2 Section 12, T-21-S, R-26-E, N.M.P.M.  
Eddy County, New Mexico

Gentlemen:

The Undersigned as offset operator or owner of record title to the operating rights of acreage adjacent to the above referenced acre tract, has been advised by Naumann Oil & Gas, Inc. of its desire to re-enter the Inexco Fed. Com. #1-A Well. This well, being a 10,200 foot Strawn test, will be located 660' FEL and 1650' FSL of Section 12, T-21-S, R-26-E, Eddy County, New Mexico. We understand that this location is closer to the lease lines than 660' FSL and 1980' FEL which is prescribed by the Field Rules for a Strawn test on 320 acre spacing.

This is to advise that the Undersigned has no objection to the granting of a permit to drill at this location and hereby waives objection and notice of hearing on this application.

Sincerely,

---

---

November 18, 1992

Mobil Producing Texas & New Mexico  
P.O. Box 633  
Midland, TX 79702

ATTN: Land Department

RE: Application for Unorthodox Drilling  
Permit Exception to Rule 104C.II(a)  
Inexco Fed Com #1-A  
S/2 Section 12, T-21-S, R-26-E, N.M.P.M.,  
Eddy County, New Mexico


Dear Gentlemen:

Naumann Oil & Gas, Inc. plans to reenter a well 660' FEL and 1650' FSL of Section 12, T-21-S, R-26-E, Eddy County, New Mexico. This well will be re-entered to test the Strawn formation at approximately 10,200'.

The field rules for this type of prospect specify that a well must be drilled 660' from the nearest side boundary and 1980' from the nearest end boundary. However, since our proposed operations will be conducted in the abandoned Inexco Fed. Com. #1 wellbore the unorthodox location is required. Please note that this well was drilled at an unorthodox location and produced from the Morrow formation for many years until it was plugged in 1988.

Due to the necessity for an unorthodox location hearing and the fact that this well must be spudded by January 15, 1993, your prompt and favorable response to this request would be greatly appreciated. Please sign the attached letter to the New Mexico Oil Conservative Department, and return it to me for further handling. Please let me know if you have any questions by calling collect at (915) 683-5051.

Sincerely,



Jack Naumann

November 18, 1992

New Mexico Oil Conservation Department  
P.O. Box 2008  
Santa Fe, New Mexico 87501

RE: Application for Unorthodox Drilling  
Permit Exception to rule 104C.II(a)  
Inexco Fed. Com. #1-A Well  
S/2 Section 12, T-21-S, R-26-E, N.M.P.M.  
Eddy County, New Mexico

Gentlemen:

The Undersigned as offset operator or owner of record title to the operating rights of acreage adjacent to the above referenced acre tract, has been advised by Naumann Oil & Gas, Inc. of its desire to re-enter the Inexco Fed. Com. #1-A Well. This well, being a 10,200 foot Strawn test, will be located 660' FEL and 1650' FSL of Section 12, T-21-S, R-26-E, Eddy County, New Mexico. We understand that this location is closer to the lease lines than 660' FSL and 1980' FEL which is prescribed by the Field Rules for a Strawn test on 320 acre spacing.

This is to advise that the Undersigned has no objection to the granting of a permit to drill at this location and hereby waives objection and notice of hearing on this application.

Sincerely,

---

---



November 18, 1992

Loco 79 Ltd.  
202 American Home Security  
Life Building  
Artesia, NM 88210

RE: Application for Unorthodox Drilling  
Permit Exception to Rule 104C.II(a)  
Inexco Fed Com #1-A  
S/2 Section 12, T-21-S, R-26-E, N.M.P.M.,  
Eddy County, New Mexico

Dear Gentlemen:

Naumann Oil & Gas, Inc. plans to reenter a well 660' FEL and 1650' FSL of Section 12, T-21-S, R-26-E, Eddy County, New Mexico. This well will be re-entered to test the Strawn formation at approximately 10,200'.

The field rules for this type of prospect specify that a well must be drilled 660' from the nearest side boundary and 1980' from the nearest end boundary. However, since our proposed operations will be conducted in the abandoned Inexco Fed. Com. #1 wellbore the unorthodox location is required. Please note that this well was drilled at an unorthodox location and produced from the Morrow formation for many years until it was plugged in 1988.

Due to the necessity for an unorthodox location hearing and the fact that this well must be spudded by January 15, 1993, your prompt and favorable response to this request would be greatly appreciated. Please sign the attached letter to the New Mexico Oil Conservative Department, and return it to me for further handling. Please let me know if you have any questions by calling collect at (915) 683-5051.

Sincerely,



Jack Naumann

November 18, 1992

New Mexico Oil Conservation Department  
P.O. Box 2008  
Santa Fe, New Mexico 87501

RE: Application for Unorthodox Drilling  
Permit Exception to rule 104C.II(a)  
Inexco Fed. Com. #1-A Well  
S/2 Section 12, T-21-S, R-26-E, N.M.P.M.  
Eddy County, New Mexico

Gentlemen:

The Undersigned as offset operator or owner of record title to the operating rights of acreage adjacent to the above referenced acre tract, has been advised by Naumann Oil & Gas, Inc. of its desire to re-enter the Inexco Fed. Com. #1-A Well. This well, being a 10,200 foot Strawn test, will be located 660' FEL and 1650' FSL of Section 12, T-21-S, R-26-E, Eddy County, New Mexico. We understand that this location is closer to the lease lines than 660' FSL and 1980' FEL which is prescribed by the Field Rules for a Strawn test on 320 acre spacing.

This is to advise that the Undersigned has no objection to the granting of a permit to drill at this location and hereby waives objection and notice of hearing on this application.

Sincerely,

---

---

November 18, 1992

S.P. Yates  
105 S. Fourth Street  
Artesia, NM 88210

RE: Application for Unorthodox Drilling  
Permit Exception to Rule 104C.II(a)  
Inexco Fed Com #1-A  
S/2 Section 12, T-21-S, R-26-E, N.M.P.M.,  
Eddy County, New Mexico

Dear Gentlemen:

Naumann Oil & Gas, Inc. plans to reenter a well 660' FEL and 1650' FSL of Section 12, T-21-S, R-26-E, Eddy County, New Mexico. This well will be re-entered to test the Strawn formation at approximately 10,200'.

The field rules for this type of prospect specify that a well must be drilled 660' from the nearest side boundary and 1980' from the nearest end boundary. However, since our proposed operations will be conducted in the abandoned Inexco Fed. Com. #1 wellbore the unorthodox location is required. Please note that this well was drilled at an unorthodox location and produced from the Morrow formation for many years until it was plugged in 1988.

Due to the necessity for an unorthodox location hearing and the fact that this well must be spudded by January 15, 1993, your prompt and favorable response to this request would be greatly appreciated. Please sign the attached letter to the New Mexico Oil Conservative Department, and return it to me for further handling. Please let me know if you have any questions by calling collect at (915) 683-5051.

Sincerely,



Jack Naumann

November 18, 1992

New Mexico Oil Conservation Department  
P.O. Box 2008  
Santa Fe, New Mexico 87501

RE: Application for Unorthodox Drilling  
Permit Exception to rule 104C.II(a)  
Inexco Fed. Com. #1-A Well  
S/2 Section 12, T-21-S, R-26-E, N.M.P.M.  
Eddy County, New Mexico

Gentlemen:

The Undersigned as offset operator or owner of record title to the operating rights of acreage adjacent to the above referenced acre tract, has been advised by Naumann Oil & Gas, Inc. of its desire to re-enter the Inexco Fed. Com. #1-A Well. This well, being a 10,200 foot Strawn test, will be located 660' FEL and 1650' FSL of Section 12, T-21-S, R-26-E, Eddy County, New Mexico. We understand that this location is closer to the lease lines than 660' FSL and 1980' FEL which is prescribed by the Field Rules for a Strawn test on 320 acre spacing.

This is to advise that the Undersigned has no objection to the granting of a permit to drill at this location and hereby waives objection and notice of hearing on this application.

Sincerely,

---

---

November 18, 1992

Richard Yates  
105 S. Fourth Street  
Artesia, NM 88210

RE: Application for Unorthodox Drilling  
Permit Exception to Rule 104C.II(a)  
Inexco Fed Com #1-A  
S/2 Section 12, T-21-S, R-26-E, N.M.P.M.,  
Eddy County, New Mexico


Dear Gentlemen:

Naumann Oil & Gas, Inc. plans to reenter a well 660' FEL and 1650' FSL of Section 12, T-21-S, R-26-E, Eddy County, New Mexico. This well will be re-entered to test the Strawn formation at approximately 10,200'.

The field rules for this type of prospect specify that a well must be drilled 660' from the nearest side boundary and 1980' from the nearest end boundary. However, since our proposed operations will be conducted in the abandoned Inexco Fed. Com. #1 wellbore the unorthodox location is required. Please note that this well was drilled at an unorthodox location and produced from the Morrow formation for many years until it was plugged in 1988.

Due to the necessity for an unorthodox location hearing and the fact that this well must be spudded by January 15, 1993, your prompt and favorable response to this request would be greatly appreciated. Please sign the attached letter to the New Mexico Oil Conservative Department, and return it to me for further handling. Please let me know if you have any questions by calling collect at (915) 683-5051.

Sincerely,



Jack Naumann

November 18, 1992

New Mexico Oil Conservation Department  
P.O. Box 2008  
Santa Fe, New Mexico 87501

RE: Application for Unorthodox Drilling  
Permit Exception to rule 104C.II(a)  
Inexco Fed. Com. #1-A Well  
S/2 Section 12, T-21-S, R-26-E, N.M.P.M.  
Eddy County, New Mexico

Gentlemen:

The Undersigned as offset operator or owner of record title to the operating rights of acreage adjacent to the above referenced acre tract, has been advised by Naumann Oil & Gas, Inc. of its desire to re-enter the Inexco Fed. Com. #1-A Well. This well, being a 10,200 foot Strawn test, will be located 660' FEL and 1650' FSL of Section 12, T-21-S, R-26-E, Eddy County, New Mexico. We understand that this location is closer to the lease lines than 660' FSL and 1980' FEL which is prescribed by the Field Rules for a Strawn test on 320 acre spacing.

This is to advise that the Undersigned has no objection to the granting of a permit to drill at this location and hereby waives objection and notice of hearing on this application.

Sincerely,

---

---

November 18, 1992

Weed Oil and Gas  
105 S. Fourth Street  
Artesia, NM 88210

RE: Application for Unorthodox Drilling  
Permit Exception to Rule 104C.II(a)  
Inexco Fed Com #1-A  
S/2 Section 12, T-21-S, R-26-E, N.M.P.M.,  
Eddy County, New Mexico


Dear Gentlemen:

Naumann Oil & Gas, Inc. plans to reenter a well 660' FEL and 1650' FSL of Section 12, T-21-S, R-26-E, Eddy County, New Mexico. This well will be re-entered to test the Strawn formation at approximately 10,200'.

The field rules for this type of prospect specify that a well must be drilled 660' from the nearest side boundary and 1980' from the nearest end boundary. However, since our proposed operations will be conducted in the abandoned Inexco Fed. Com. #1 wellbore the unorthodox location is required. Please note that this well was drilled at an unorthodox location and produced from the Morrow formation for many years until it was plugged in 1988.

Due to the necessity for an unorthodox location hearing and the fact that this well must be spudded by January 15, 1993, your prompt and favorable response to this request would be greatly appreciated. Please sign the attached letter to the New Mexico Oil Conservative Department, and return it to me for further handling. Please let me know if you have any questions by calling collect at (915) 683-5051.

Sincerely,



Jack Naumann

November 18, 1992

New Mexico Oil Conservation Department  
P.O. Box 2008  
Santa Fe, New Mexico 87501

RE: Application for Unorthodox Drilling  
Permit Exception to rule 104C.II(a)  
Inexco Fed. Com. #1-A Well  
S/2 Section 12, T-21-S, R-26-E, N.M.P.M.  
Eddy County, New Mexico

Gentlemen:

The Undersigned as offset operator or owner of record title to the operating rights of acreage adjacent to the above referenced acre tract, has been advised by Naumann Oil & Gas, Inc. of its desire to re-enter the Inexco Fed. Com. #1-A Well. This well, being a 10,200 foot Strawn test, will be located 660' FEL and 1650' FSL of Section 12, T-21-S, R-26-E, Eddy County, New Mexico. We understand that this location is closer to the lease lines than 660' FSL and 1980' FEL which is prescribed by the Field Rules for a Strawn test on 320 acre spacing.

This is to advise that the Undersigned has no objection to the granting of a permit to drill at this location and hereby waives objection and notice of hearing on this application.

Sincerely,

---

---



November 18, 1992

Martin Yates, III  
105 S. Fourth Street  
Artesia, NM 88210

RE: Application for Unorthodox Drilling  
Permit Exception to Rule 104C.II(a)  
Inexco Fed Com #1-A  
S/2 Section 12, T-21-S, R-26-E, N.M.P.M.,  
Eddy County, New Mexico


Dear Gentlemen:

Naumann Oil & Gas, Inc. plans to reenter a well 660' FEL and 1650' FSL of Section 12, T-21-S, R-26-E, Eddy County, New Mexico. This well will be re-entered to test the Strawn formation at approximately 10,200'.

The field rules for this type of prospect specify that a well must be drilled 660' from the nearest side boundary and 1980' from the nearest end boundary. However, since our proposed operations will be conducted in the abandoned Inexco Fed. Com. #1 wellbore the unorthodox location is required. Please note that this well was drilled at an unorthodox location and produced from the Morrow formation for many years until it was plugged in 1988.

Due to the necessity for an unorthodox location hearing and the fact that this well must be spudded by January 15, 1993, your prompt and favorable response to this request would be greatly appreciated. Please sign the attached letter to the New Mexico Oil Conservative Department, and return it to me for further handling. Please let me know if you have any questions by calling collect at (915) 683-5051.

Sincerely,



Jack Naumann

November 18, 1992

New Mexico Oil Conservation Department  
P.O. Box 2008  
Santa Fe, New Mexico 87501

RE: Application for Unorthodox Drilling  
Permit Exception to rule 104C.II(a)  
Inexco Fed. Com. #1-A Well  
S/2 Section 12, T-21-S, R-26-E, N.M.P.M.  
Eddy County, New Mexico

Gentlemen:

The Undersigned as offset operator or owner of record title to the operating rights of acreage adjacent to the above referenced acre tract, has been advised by Naumann Oil & Gas, Inc. of its desire to re-enter the Inexco Fed. Com. #1-A Well. This well, being a 10,200 foot Strawn test, will be located 660' FEL and 1650' FSL of Section 12, T-21-S, R-26-E, Eddy County, New Mexico. We understand that this location is closer to the lease lines than 660' FSL and 1980' FEL which is prescribed by the Field Rules for a Strawn test on 320 acre spacing.

This is to advise that the Undersigned has no objection to the granting of a permit to drill at this location and hereby waives objection and notice of hearing on this application.

Sincerely,

---

---

November 18, 1992

Carlsbad Nation Bank, Trustee of  
the Boyd Revocable Trust  
P.O. Box 1359  
Carlsbad, NM 88220

ATTN: Carl Manganaro

RE: Application for Unorthodox Drilling  
Permit Exception to Rule 104C.II(a)  
Inexco Fed Com #1-A  
S/2 Section 12, T-21-S, R-26-E, N.M.P.M.,  
Eddy County, New Mexico


Dear Gentlemen:

Naumann Oil & Gas, Inc. plans to reenter a well 660' FEL and 1650' FSL of Section 12, T-21-S, R-26-E, Eddy County, New Mexico. This well will be re-entered to test the Strawn formation at approximately 10,200'.

The field rules for this type of prospect specify that a well must be drilled 660' from the nearest side boundary and 1980' from the nearest end boundary. However, since our proposed operations will be conducted in the abandoned Inexco Fed. Com. #1 wellbore the unorthodox location is required. Please note that this well was drilled at an unorthodox location and produced from the Morrow formation for many years until it was plugged in 1988.

Due to the necessity for an unorthodox location hearing and the fact that this well must be spudded by January 15, 1993, your prompt and favorable response to this request would be greatly appreciated. Please sign the attached letter to the New Mexico Oil Conservative Department, and return it to me for further handling. Please let me know if you have any questions by calling collect at (915) 683-5051.

Sincerely,



Jack Naumann

November 18, 1992

New Mexico Oil Conservation Department  
P.O. Box 2008  
Santa Fe, New Mexico 87501

RE: Application for Unorthodox Drilling  
Permit Exception to rule 104C.II(a)  
Inexco Fed. Com. #1-A Well  
S/2 Section 12, T-21-S, R-26-E, N.M.P.M.  
Eddy County, New Mexico

Gentlemen:

The Undersigned as offset operator or owner of record title to the operating rights of acreage adjacent to the above referenced acre tract, has been advised by Naumann Oil & Gas, Inc. of its desire to re-enter the Inexco Fed. Com. #1-A Well. This well, being a 10,200 foot Strawn test, will be located 660' FEL and 1650' FSL of Section 12, T-21-S, R-26-E, Eddy County, New Mexico. We understand that this location is closer to the lease lines than 660' FSL and 1980' FEL which is prescribed by the Field Rules for a Strawn test on 320 acre spacing.

This is to advise that the Undersigned has no objection to the granting of a permit to drill at this location and hereby waives objection and notice of hearing on this application.

Sincerely,

---

---

November 18, 1992

Rio Pecos Corporation  
4501 Greentree Blvd.  
Midland, TX 79707

RE: Application for Unorthodox Drilling  
Permit Exception to Rule 104C.II(a)  
Inexco Fed Com #1-A  
S/2 Section 12, T-21-S, R-26-E, N.M.P.M.,  
Eddy County, New Mexico


Dear Gentlemen:

Naumann Oil & Gas, Inc. plans to reenter a well 660' FEL and 1650' FSL of Section 12, T-21-S, R-26-E, Eddy County, New Mexico. This well will be re-entered to test the Strawn formation at approximately 10,200'.

The field rules for this type of prospect specify that a well must be drilled 660' from the nearest side boundary and 1980' from the nearest end boundary. However, since our proposed operations will be conducted in the abandoned Inexco Fed. Com. #1 wellbore the unorthodox location is required. Please note that this well was drilled at an unorthodox location and produced from the Morrow formation for many years until it was plugged in 1988.

Due to the necessity for an unorthodox location hearing and the fact that this well must be spudded by January 15, 1993, your prompt and favorable response to this request would be greatly appreciated. Please sign the attached letter to the New Mexico Oil Conservative Department, and return it to me for further handling. Please let me know if you have any questions by calling collect at (915) 683-5051.

Sincerely,



Jack Naumann

November 18, 1992

New Mexico Oil Conservation Department  
P.O. Box 2008  
Santa Fe, New Mexico 87501

RE: Application for Unorthodox Drilling  
Permit Exception to rule 104C.II(a)  
Inexco Fed. Com. #1-A Well  
S/2 Section 12, T-21-S, R-26-E, N.M.P.M.  
Eddy County, New Mexico

Gentlemen:

The Undersigned as offset operator or owner of record title to the operating rights of acreage adjacent to the above referenced acre tract, has been advised by Naumann Oil & Gas, Inc. of its desire to re-enter the Inexco Fed. Com. #1-A Well. This well, being a 10,200 foot Strawn test, will be located 660' FEL and 1650' FSL of Section 12, T-21-S, R-26-E, Eddy County, New Mexico. We understand that this location is closer to the lease lines than 660' FSL and 1980' FEL which is prescribed by the Field Rules for a Strawn test on 320 acre spacing.

This is to advise that the Undersigned has no objection to the granting of a permit to drill at this location and hereby waives objection and notice of hearing on this application.

Sincerely,

---

---

November 18, 1992

Mark Wilson  
4501 Greentree Blvd.  
Midland, TX 79707

RE: Application for Unorthodox Drilling  
Permit Exception to Rule 104C.II(a)  
Inexco Fed Com #1-A  
S/2 Section 12, T-21-S, R-26-E, N.M.P.M.,  
Eddy County, New Mexico


Dear Gentlemen:

Naumann Oil & Gas, Inc. plans to reenter a well 660' FEL and 1650' FSL of Section 12, T-21-S, R-26-E, Eddy County, New Mexico. This well will be re-entered to test the Strawn formation at approximately 10,200'.

The field rules for this type of prospect specify that a well must be drilled 660' from the nearest side boundary and 1980' from the nearest end boundary. However, since our proposed operations will be conducted in the abandoned Inexco Fed. Com. #1 wellbore the unorthodox location is required. Please note that this well was drilled at an unorthodox location and produced from the Morrow formation for many years until it was plugged in 1988.

Due to the necessity for an unorthodox location hearing and the fact that this well must be spudded by January 15, 1993, your prompt and favorable response to this request would be greatly appreciated. Please sign the attached letter to the New Mexico Oil Conservative Department, and return it to me for further handling. Please let me know if you have any questions by calling collect at (915) 683-5051.

Sincerely,



Jack Naumann

November 18, 1992

New Mexico Oil Conservation Department  
P.O. Box 2008  
Santa Fe, New Mexico 87501

RE: Application for Unorthodox Drilling  
Permit Exception to rule 104C.II(a)  
Inexco Fed. Com. #1-A Well  
S/2 Section 12, T-21-S, R-26-E, N.M.P.M.  
Eddy County, New Mexico

Gentlemen:

The Undersigned as offset operator or owner of record title to the operating rights of acreage adjacent to the above referenced acre tract, has been advised by Naumann Oil & Gas, Inc. of its desire to re-enter the Inexco Fed. Com. #1-A Well. This well, being a 10,200 foot Strawn test, will be located 660' FEL and 1650' FSL of Section 12, T-21-S, R-26-E, Eddy County, New Mexico. We understand that this location is closer to the lease lines than 660' FSL and 1980' FEL which is prescribed by the Field Rules for a Strawn test on 320 acre spacing.

This is to advise that the Undersigned has no objection to the granting of a permit to drill at this location and hereby waives objection and notice of hearing on this application.

Sincerely,

---

---



November 18, 1992

R.M. Moran  
Box 1919  
Hobbs, NM 88240

RE: Application for Unorthodox Drilling  
Permit Exception to Rule 104C.II(a)  
Inexco Fed Com #1-A  
S/2 Section 12, T-21-S, R-26-E, N.M.P.M.,  
Eddy County, New Mexico


Dear Gentlemen:

Naumann Oil & Gas, Inc. plans to reenter a well 660' FEL and 1650' FSL of Section 12, T-21-S, R-26-E, Eddy County, New Mexico. This well will be re-entered to test the Strawn formation at approximately 10,200'.

The field rules for this type of prospect specify that a well must be drilled 660' from the nearest side boundary and 1980' from the nearest end boundary. However, since our proposed operations will be conducted in the abandoned Inexco Fed. Com. #1 wellbore the unorthodox location is required. Please note that this well was drilled at an unorthodox location and produced from the Morrow formation for many years until it was plugged in 1988.

Due to the necessity for an unorthodox location hearing and the fact that this well must be spudded by January 15, 1993, your prompt and favorable response to this request would be greatly appreciated. Please sign the attached letter to the New Mexico Oil Conservative Department, and return it to me for further handling. Please let me know if you have any questions by calling collect at (915) 683-5051.

Sincerely,



Jack Naumann

November 18, 1992

New Mexico Oil Conservation Department  
P.O. Box 2008  
Santa Fe, New Mexico 87501

RE: Application for Unorthodox Drilling  
Permit Exception to rule 104C.II(a)  
Inexco Fed. Com. #1-A Well  
S/2 Section 12, T-21-S, R-26-E, N.M.P.M.  
Eddy County, New Mexico

Gentlemen:

The Undersigned as offset operator or owner of record title to the operating rights of acreage adjacent to the above referenced acre tract, has been advised by Naumann Oil & Gas, Inc. of its desire to re-enter the Inexco Fed. Com. #1-A Well. This well, being a 10,200 foot Strawn test, will be located 660' FEL and 1650' FSL of Section 12, T-21-S, R-26-E, Eddy County, New Mexico. We understand that this location is closer to the lease lines than 660' FSL and 1980' FEL which is prescribed by the Field Rules for a Strawn test on 320 acre spacing.

This is to advise that the Undersigned has no objection to the granting of a permit to drill at this location and hereby waives objection and notice of hearing on this application.

Sincerely,

---

---

November 18, 1992

Devon Energy Corporation  
Devon Energy Partners, L.P.  
20 North Broadway, Suite 1500  
Oklahoma City, OK 73102

ATTN: Land Department

RE: Application for Unorthodox Drilling  
Permit Exception to Rule 104C.II(a)  
Inexco Fed Com #1-A  
S/2 Section 12, T-21-S, R-26-E, N.M.P.M.,  
Eddy County, New Mexico

Dear Gentlemen:

Naumann Oil & Gas, Inc. plans to reenter a well 660' FEL and 1650' FSL of Section 12, T-21-S, R-26-E, Eddy County, New Mexico. This well will be re-entered to test the Strawn formation at approximately 10,200'.

The field rules for this type of prospect specify that a well must be drilled 660' from the nearest side boundary and 1980' from the nearest end boundary. However, since our proposed operations will be conducted in the abandoned Inexco Fed. Com. #1 wellbore the unorthodox location is required. Please note that this well was drilled at an unorthodox location and produced from the Morrow formation for many years until it was plugged in 1988.

Due to the necessity for an unorthodox location hearing and the fact that this well must be spudded by January 15, 1993, your prompt and favorable response to this request would be greatly appreciated. Please sign the attached letter to the New Mexico Oil Conservative Department, and return it to me for further handling. Please let me know if you have any questions by calling collect at (915) 683-5051.

Sincerely,



Jack Naumann

November 18, 1992

New Mexico Oil Conservation Department  
P.O. Box 2008  
Santa Fe, New Mexico 87501

RE: Application for Unorthodox Drilling  
Permit Exception to rule 104C.II(a)  
Inexco Fed. Com. #1-A Well  
S/2 Section 12, T-21-S, R-26-E, N.M.P.M.  
Eddy County, New Mexico

Gentlemen:

The Undersigned as offset operator or owner of record title to the operating rights of acreage adjacent to the above referenced acre tract, has been advised by Naumann Oil & Gas, Inc. of its desire to re-enter the Inexco Fed. Com. #1-A Well. This well, being a 10,200 foot Strawn test, will be located 660' FEL and 1650' FSL of Section 12, T-21-S, R-26-E, Eddy County, New Mexico. We understand that this location is closer to the lease lines than 660' FSL and 1980' FEL which is prescribed by the Field Rules for a Strawn test on 320 acre spacing.

This is to advise that the Undersigned has no objection to the granting of a permit to drill at this location and hereby waives objection and notice of hearing on this application.

Sincerely,

---

---

November 18, 1992

Judy H. Yates  
P.O. Box 769  
Artesia, NM 88210

RE: Application for Unorthodox Drilling  
Permit Exception to Rule 104C.II(a)  
Inexco Fed Com #1-A  
S/2 Section 12, T-21-S, R-26-E, N.M.P.M.,  
Eddy County, New Mexico

Dear Gentlemen:

Naumann Oil & Gas, Inc. plans to reenter a well 660' FEL and 1650' FSL of Section 12, T-21-S, R-26-E, Eddy County, New Mexico. This well will be re-entered to test the Strawn formation at approximately 10,200'.

The field rules for this type of prospect specify that a well must be drilled 660' from the nearest side boundary and 1980' from the nearest end boundary. However, since our proposed operations will be conducted in the abandoned Inexco Fed. Com. #1 wellbore the unorthodox location is required. Please note that this well was drilled at an unorthodox location and produced from the Morrow formation for many years until it was plugged in 1988.

Due to the necessity for an unorthodox location hearing and the fact that this well must be spudded by January 15, 1993, your prompt and favorable response to this request would be greatly appreciated. Please sign the attached letter to the New Mexico Oil Conservative Department, and return it to me for further handling. Please let me know if you have any questions by calling collect at (915) 683-5051.

Sincerely,



Jack Naumann

November 18, 1992

New Mexico Oil Conservation Department  
P.O. Box 2008  
Santa Fe, New Mexico 87501

RE: Application for Unorthodox Drilling  
Permit Exception to rule 104C.II(a)  
Inexco Fed. Com. #1-A Well  
S/2 Section 12, T-21-S, R-26-E, N.M.P.M.  
Eddy County, New Mexico

Gentlemen:

The Undersigned as offset operator or owner of record title to the operating rights of acreage adjacent to the above referenced acre tract, has been advised by Naumann Oil & Gas, Inc. of its desire to re-enter the Inexco Fed. Com. #1-A Well. This well, being a 10,200 foot Strawn test, will be located 660' FEL and 1650' FSL of Section 12, T-21-S, R-26-E, Eddy County, New Mexico. We understand that this location is closer to the lease lines than 660' FSL and 1980' FEL which is prescribed by the Field Rules for a Strawn test on 320 acre spacing.

This is to advise that the Undersigned has no objection to the granting of a permit to drill at this location and hereby waives objection and notice of hearing on this application.

Sincerely,

---

---

November 18, 1992

Peyton Yates  
105 S. Fourth Street  
Artesia, NM 88210

RE: Application for Unorthodox Drilling  
Permit Exception to Rule 104C.II(a)  
Inexco Fed Com #1-A  
S/2 Section 12, T-21-S, R-26-E, N.M.P.M.,  
Eddy County, New Mexico

Dear Gentlemen:

Naumann Oil & Gas, Inc. plans to reenter a well 660' FEL and 1650' FSL of Section 12, T-21-S, R-26-E, Eddy County, New Mexico. This well will be re-entered to test the Strawn formation at approximately 10,200'.

The field rules for this type of prospect specify that a well must be drilled 660' from the nearest side boundary and 1980' from the nearest end boundary. However, since our proposed operations will be conducted in the abandoned Inexco Fed. Com. #1 wellbore the unorthodox location is required. Please note that this well was drilled at an unorthodox location and produced from the Morrow formation for many years until it was plugged in 1988.

Due to the necessity for an unorthodox location hearing and the fact that this well must be spudded by January 15, 1993, your prompt and favorable response to this request would be greatly appreciated. Please sign the attached letter to the New Mexico Oil Conservative Department, and return it to me for further handling. Please let me know if you have any questions by calling collect at (915) 683-5051.

Sincerely,



Jack Naumann

November 18, 1992

New Mexico Oil Conservation Department  
P.O. Box 2008  
Santa Fe, New Mexico 87501

RE: Application for Unorthodox Drilling  
Permit Exception to rule 104C.II(a)  
Inexco Fed. Com. #1-A Well  
S/2 Section 12, T-21-S, R-26-E, N.M.P.M.  
Eddy County, New Mexico

Gentlemen:

The Undersigned as offset operator or owner of record title to the operating rights of acreage adjacent to the above referenced acre tract, has been advised by Naumann Oil & Gas, Inc. of its desire to re-enter the Inexco Fed. Com. #1-A Well. This well, being a 10,200 foot Strawn test, will be located 660' FEL and 1650' FSL of Section 12, T-21-S, R-26-E, Eddy County, New Mexico. We understand that this location is closer to the lease lines than 660' FSL and 1980' FEL which is prescribed by the Field Rules for a Strawn test on 320 acre spacing.

This is to advise that the Undersigned has no objection to the granting of a permit to drill at this location and hereby waives objection and notice of hearing on this application.

Sincerely,

---

---



November 18, 1992

Yates Drilling Company  
105 S. Fourth Street  
Artesia, NM 88210

RE: Application for Unorthodox Drilling  
Permit Exception to Rule 104C.II(a)  
Inexco Fed Com #1-A  
S/2 Section 12, T-21-S, R-26-E, N.M.P.M.,  
Eddy County, New Mexico


Dear Gentlemen:

Naumann Oil & Gas, Inc. plans to reenter a well 660' FEL and 1650' FSL of Section 12, T-21-S, R-26-E, Eddy County, New Mexico. This well will be re-entered to test the Strawn formation at approximately 10,200'.

The field rules for this type of prospect specify that a well must be drilled 660' from the nearest side boundary and 1980' from the nearest end boundary. However, since our proposed operations will be conducted in the abandoned Inexco Fed. Com. #1 wellbore the unorthodox location is required. Please note that this well was drilled at an unorthodox location and produced from the Morrow formation for many years until it was plugged in 1988.

Due to the necessity for an unorthodox location hearing and the fact that this well must be spudded by January 15, 1993, your prompt and favorable response to this request would be greatly appreciated. Please sign the attached letter to the New Mexico Oil Conservative Department, and return it to me for further handling. Please let me know if you have any questions by calling collect at (915) 683-5051.

Sincerely,

  
Jack Naumann

November 18, 1992

New Mexico Oil Conservation Department  
P.O. Box 2008  
Santa Fe, New Mexico 87501

RE: Application for Unorthodox Drilling  
Permit Exception to rule 104C.II(a)  
Inexco Fed. Com. #1-A Well  
S/2 Section 12, T-21-S, R-26-E, N.M.P.M.  
Eddy County, New Mexico

Gentlemen:

The Undersigned as offset operator or owner of record title to the operating rights of acreage adjacent to the above referenced acre tract, has been advised by Naumann Oil & Gas, Inc. of its desire to re-enter the Inexco Fed. Com. #1-A Well. This well, being a 10,200 foot Strawn test, will be located 660' FEL and 1650' FSL of Section 12, T-21-S, R-26-E, Eddy County, New Mexico. We understand that this location is closer to the lease lines than 660' FSL and 1980' FEL which is prescribed by the Field Rules for a Strawn test on 320 acre spacing.

This is to advise that the Undersigned has no objection to the granting of a permit to drill at this location and hereby waives objection and notice of hearing on this application.

Sincerely,

---

---

November 18, 1992

Myco Industries, Inc.  
105 S. Fourth Street  
Artesia, NM 88210

RE: Application for Unorthodox Drilling  
Permit Exception to Rule 104C.II(a)  
Inexco Fed Com #1-A  
S/2 Section 12, T-21-S, R-26-E, N.M.P.M.,  
Eddy County, New Mexico


Dear Gentlemen:

Naumann Oil & Gas, Inc. plans to reenter a well 660' FEL and 1650' FSL of Section 12, T-21-S, R-26-E, Eddy County, New Mexico. This well will be re-entered to test the Strawn formation at approximately 10,200'.

The field rules for this type of prospect specify that a well must be drilled 660' from the nearest side boundary and 1980' from the nearest end boundary. However, since our proposed operations will be conducted in the abandoned Inexco Fed. Com. #1 wellbore the unorthodox location is required. Please note that this well was drilled at an unorthodox location and produced from the Morrow formation for many years until it was plugged in 1988.

Due to the necessity for an unorthodox location hearing and the fact that this well must be spudded by January 15, 1993, your prompt and favorable response to this request would be greatly appreciated. Please sign the attached letter to the New Mexico Oil Conservative Department, and return it to me for further handling. Please let me know if you have any questions by calling collect at (915) 683-5051.

Sincerely,



Jack Naumann

November 18, 1992

New Mexico Oil Conservation Department  
P.O. Box 2008  
Santa Fe, New Mexico 87501

RE: Application for Unorthodox Drilling  
Permit Exception to rule 104C.II(a)  
Inexco Fed. Com. #1-A Well  
S/2 Section 12, T-21-S, R-26-E, N.M.P.M.  
Eddy County, New Mexico

Gentlemen:

The Undersigned as offset operator or owner of record title to the operating rights of acreage adjacent to the above referenced acre tract, has been advised by Naumann Oil & Gas, Inc. of its desire to re-enter the Inexco Fed. Com. #1-A Well. This well, being a 10,200 foot Strawn test, will be located 660' FEL and 1650' FSL of Section 12, T-21-S, R-26-E, Eddy County, New Mexico. We understand that this location is closer to the lease lines than 660' FSL and 1980' FEL which is prescribed by the Field Rules for a Strawn test on 320 acre spacing.

This is to advise that the Undersigned has no objection to the granting of a permit to drill at this location and hereby waives objection and notice of hearing on this application.

Sincerely,

---

---

November 18, 1992

John A. Yates  
105 S. Fourth Street  
Artesia, NM 88210

RE: Application for Unorthodox Drilling  
Permit Exception to Rule 104C.II(a)  
Inexco Fed Com #1-A  
S/2 Section 12, T-21-S, R-26-E, N.M.P.M.,  
Eddy County, New Mexico


Dear Gentlemen:

Naumann Oil & Gas, Inc. plans to reenter a well 660' FEL and 1650' FSL of Section 12, T-21-S, R-26-E, Eddy County, New Mexico. This well will be re-entered to test the Strawn formation at approximately 10,200'.

The field rules for this type of prospect specify that a well must be drilled 660' from the nearest side boundary and 1980' from the nearest end boundary. However, since our proposed operations will be conducted in the abandoned Inexco Fed. Com. #1 wellbore the unorthodox location is required. Please note that this well was drilled at an unorthodox location and produced from the Morrow formation for many years until it was plugged in 1988.

Due to the necessity for an unorthodox location hearing and the fact that this well must be spudded by January 15, 1993, your prompt and favorable response to this request would be greatly appreciated. Please sign the attached letter to the New Mexico Oil Conservative Department, and return it to me for further handling. Please let me know if you have any questions by calling collect at (915) 683-5051.

Sincerely,



Jack Naumann

November 18, 1992

New Mexico Oil Conservation Department  
P.O. Box 2008  
Santa Fe, New Mexico 87501

RE: Application for Unorthodox Drilling  
Permit Exception to rule 104C.II(a)  
Inexco Fed. Com. #1-A Well  
S/2 Section 12, T-21-S, R-26-E, N.M.P.M.  
Eddy County, New Mexico

Gentlemen:

The Undersigned as offset operator or owner of record title to the operating rights of acreage adjacent to the above referenced acre tract, has been advised by Naumann Oil & Gas, Inc. of its desire to re-enter the Inexco Fed. Com. #1-A Well. This well, being a 10,200 foot Strawn test, will be located 660' FEL and 1650' FSL of Section 12, T-21-S, R-26-E, Eddy County, New Mexico. We understand that this location is closer to the lease lines than 660' FSL and 1980' FEL which is prescribed by the Field Rules for a Strawn test on 320 acre spacing.

This is to advise that the Undersigned has no objection to the granting of a permit to drill at this location and hereby waives objection and notice of hearing on this application.

Sincerely,

---

---

November 18, 1992

Barbara Jernigan  
418 East Zia  
Hobbs, NM 88240

RE: Application for Unorthodox Drilling  
Permit Exception to Rule 104C.II(a)  
Inexco Fed Com #1-A  
S/2 Section 12, T-21-S, R-26-E, N.M.P.M.,  
Eddy County, New Mexico


Dear Gentlemen:

Naumann Oil & Gas, Inc. plans to reenter a well 660' FEL and 1650' FSL of Section 12, T-21-S, R-26-E, Eddy County, New Mexico. This well will be re-entered to test the Strawn formation at approximately 10,200'.

The field rules for this type of prospect specify that a well must be drilled 660' from the nearest side boundary and 1980' from the nearest end boundary. However, since our proposed operations will be conducted in the abandoned Inexco Fed. Com. #1 wellbore the unorthodox location is required. Please note that this well was drilled at an unorthodox location and produced from the Morrow formation for many years until it was plugged in 1988.

Due to the necessity for an unorthodox location hearing and the fact that this well must be spudded by January 15, 1993, your prompt and favorable response to this request would be greatly appreciated. Please sign the attached letter to the New Mexico Oil Conservative Department, and return it to me for further handling. Please let me know if you have any questions by calling collect at (915) 683-5051.

Sincerely,



Jack Naumann

November 18, 1992

New Mexico Oil Conservation Department  
P.O. Box 2008  
Santa Fe, New Mexico 87501

RE: Application for Unorthodox Drilling  
Permit Exception to rule 104C.II(a)  
Inexco Fed. Com. #1-A Well  
S/2 Section 12, T-21-S, R-26-E, N.M.P.M.  
Eddy County, New Mexico

Gentlemen:

The Undersigned as offset operator or owner of record title to the operating rights of acreage adjacent to the above referenced acre tract, has been advised by Naumann Oil & Gas, Inc. of its desire to re-enter the Inexco Fed. Com. #1-A Well. This well, being a 10,200 foot Strawn test, will be located 660' FEL and 1650' FSL of Section 12, T-21-S, R-26-E, Eddy County, New Mexico. We understand that this location is closer to the lease lines than 660' FSL and 1980' FEL which is prescribed by the Field Rules for a Strawn test on 320 acre spacing.

This is to advise that the Undersigned has no objection to the granting of a permit to drill at this location and hereby waives objection and notice of hearing on this application.

Sincerely,

---

---



November 18, 1992

The Moran Partnership  
P.O. Box 1919  
Hobbs, NM 88241

RE: Application for Unorthodox Drilling  
Permit Exception to Rule 104C.II(a)  
Inexco Fed Com #1-A  
S/2 Section 12, T-21-S, R-26-E, N.M.P.M.,  
Eddy County, New Mexico


Dear Gentlemen:

Naumann Oil & Gas, Inc. plans to reenter a well 660' FEL and 1650' FSL of Section 12, T-21-S, R-26-E, Eddy County, New Mexico. This well will be re-entered to test the Strawn formation at approximately 10,200'.

The field rules for this type of prospect specify that a well must be drilled 660' from the nearest side boundary and 1980' from the nearest end boundary. However, since our proposed operations will be conducted in the abandoned Inexco Fed. Com. #1 wellbore the unorthodox location is required. Please note that this well was drilled at an unorthodox location and produced from the Morrow formation for many years until it was plugged in 1988.

Due to the necessity for an unorthodox location hearing and the fact that this well must be spudded by January 15, 1993, your prompt and favorable response to this request would be greatly appreciated. Please sign the attached letter to the New Mexico Oil Conservative Department, and return it to me for further handling. Please let me know if you have any questions by calling collect at (915) 683-5051.

Sincerely,



Jack Naumann

November 18, 1992

New Mexico Oil Conservation Department  
P.O. Box 2008  
Santa Fe, New Mexico 87501

RE: Application for Unorthodox Drilling  
Permit Exception to rule 104C.II(a)  
Inexco Fed. Com. #1-A Well  
S/2 Section 12, T-21-S, R-26-E, N.M.P.M.  
Eddy County, New Mexico

Gentlemen:

The Undersigned as offset operator or owner of record title to the operating rights of acreage adjacent to the above referenced acre tract, has been advised by Naumann Oil & Gas, Inc. of its desire to re-enter the Inexco Fed. Com. #1-A Well. This well, being a 10,200 foot Strawn test, will be located 660' FEL and 1650' FSL of Section 12, T-21-S, R-26-E, Eddy County, New Mexico. We understand that this location is closer to the lease lines than 660' FSL and 1980' FEL which is prescribed by the Field Rules for a Strawn test on 320 acre spacing.

This is to advise that the Undersigned has no objection to the granting of a permit to drill at this location and hereby waives objection and notice of hearing on this application.

Sincerely,

---

---

November 18, 1992

Petrus Oil Company and Merit Energy Partners, L.P.  
Merit Energy Partners II, L.P.  
Merit Energy Partners III, L.P.  
12377 Merit Drive, Suite 1600  
Dallas, TX 75251

ATTN: Land Department

RE: Application for Unorthodox Drilling  
Permit Exception to Rule 104C.II(a)  
Inexco Fed Com #1-A  
S/2 Section 12, T-21-S, R-26-E, N.M.P.M.,  
Eddy County, New Mexico

Dear Gentlemen:

Naumann Oil & Gas, Inc. plans to reenter a well 660' FEL and 1650' FSL of Section 12, T-21-S, R-26-E, Eddy County, New Mexico. This well will be re-entered to test the Strawn formation at approximately 10,200'.

The field rules for this type of prospect specify that a well must be drilled 660' from the nearest side boundary and 1980' from the nearest end boundary. However, since our proposed operations will be conducted in the abandoned Inexco Fed. Com. #1 wellbore the unorthodox location is required. Please note that this well was drilled at an unorthodox location and produced from the Morrow formation for many years until it was plugged in 1988.

Due to the necessity for an unorthodox location hearing and the fact that this well must be spudded by January 15, 1993, your prompt and favorable response to this request would be greatly appreciated. Please sign the attached letter to the New Mexico Oil Conservative Department, and return it to me for further handling. Please let me know if you have any questions by calling collect at (915) 683-5051.

Sincerely,



Jack Naumann

November 18, 1992

New Mexico Oil Conservation Department  
P.O. Box 2008  
Santa Fe, New Mexico 87501

RE: Application for Unorthodox Drilling  
Permit Exception to rule 104C.II(a)  
Inexco Fed. Com. #1-A Well  
S/2 Section 12, T-21-S, R-26-E, N.M.P.M.  
Eddy County, New Mexico

Gentlemen:

The Undersigned as offset operator or owner of record title to the operating rights of acreage adjacent to the above referenced acre tract, has been advised by Naumann Oil & Gas, Inc. of its desire to re-enter the Inexco Fed. Com. #1-A Well. This well, being a 10,200 foot Strawn test, will be located 660' FEL and 1650' FSL of Section 12, T-21-S, R-26-E, Eddy County, New Mexico. We understand that this location is closer to the lease lines than 660' FSL and 1980' FEL which is prescribed by the Field Rules for a Strawn test on 320 acre spacing.

This is to advise that the Undersigned has no objection to the granting of a permit to drill at this location and hereby waives objection and notice of hearing on this application.

Sincerely,

---

---

H. Jack Naumann, Jr.

NAUMANN  
OIL & GAS, INC.

(915) 683-5051

November 18, 1992

K.D. McPeters  
P.O. Box 1860  
Hobbs, NM 88241

RE: Application for Unorthodox Drilling  
Permit Exception to Rule 104C.II(a)  
Inexco Fed Com #1-A  
S/2 Section 12, T-21-S, R-26-E, N.M.P.M.,  
Eddy County, New Mexico


Dear Gentlemen:

Naumann Oil & Gas, Inc. plans to reenter a well 660' FEL and 1650' FSL of Section 12, T-21-S, R-26-E, Eddy County, New Mexico. This well will be re-entered to test the Strawn formation at approximately 10,200'.

The field rules for this type of prospect specify that a well must be drilled 660' from the nearest side boundary and 1980' from the nearest end boundary. However, since our proposed operations will be conducted in the abandoned Inexco Fed. Com. #1 wellbore the unorthodox location is required. Please note that this well was drilled at an unorthodox location and produced from the Morrow formation for many years until it was plugged in 1988.

Due to the necessity for an unorthodox location hearing and the fact that this well must be spudded by January 15, 1993, your prompt and favorable response to this request would be greatly appreciated. Please sign the attached letter to the New Mexico Oil Conservative Department, and return it to me for further handling. Please let me know if you have any questions by calling collect at (915) 683-5051.

Sincerely,



Jack Naumann

November 18, 1992

New Mexico Oil Conservation Department  
P.O. Box 2008  
Santa Fe, New Mexico 87501

RE: Application for Unorthodox Drilling  
Permit Exception to rule 104C.II(a)  
Inexco Fed. Com. #1-A Well  
S/2 Section 12, T-21-S, R-26-E, N.M.P.M.  
Eddy County, New Mexico

Gentlemen:

The Undersigned as offset operator or owner of record title to the operating rights of acreage adjacent to the above referenced acre tract, has been advised by Naumann Oil & Gas, Inc. of its desire to re-enter the Inexco Fed. Com. #1-A Well. This well, being a 10,200 foot Strawn test, will be located 660' FEL and 1650' FSL of Section 12, T-21-S, R-26-E, Eddy County, New Mexico. We understand that this location is closer to the lease lines than 660' FSL and 1980' FEL which is prescribed by the Field Rules for a Strawn test on 320 acre spacing.

This is to advise that the Undersigned has no objection to the granting of a permit to drill at this location and hereby waives objection and notice of hearing on this application.

Sincerely,

---

---

November 18, 1992

LRW Corporation  
P.O. Box 168  
Midland, TX 79702

RE: Application for Unorthodox Drilling  
Permit Exception to Rule 104C.II(a)  
Inexco Fed Com #1-A  
S/2 Section 12, T-21-S, R-26-E, N.M.P.M.,  
Eddy County, New Mexico

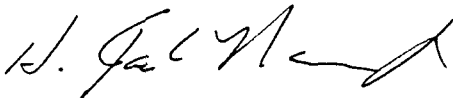
Dear Gentlemen:

Naumann Oil & Gas, Inc. plans to reenter a well 660' FEL and 1650' FSL of Section 12, T-21-S, R-26-E, Eddy County, New Mexico. This well will be re-entered to test the Strawn formation at approximately 10,200'.

The field rules for this type of prospect specify that a well must be drilled 660' from the nearest side boundary and 1980' from the nearest end boundary. However, since our proposed operations will be conducted in the abandoned Inexco Fed. Com. #1 wellbore the unorthodox location is required. Please note that this well was drilled at an unorthodox location and produced from the Morrow formation for many years until it was plugged in 1988.

Due to the necessity for an unorthodox location hearing and the fact that this well must be spudded by January 15, 1993, your prompt and favorable response to this request would be greatly appreciated. Please sign the attached letter to the New Mexico Oil Conservative Department, and return it to me for further handling. Please let me know if you have any questions by calling collect at (915) 683-5051.

Sincerely,



Jack Naumann

November 18, 1992

New Mexico Oil Conservation Department  
P.O. Box 2008  
Santa Fe, New Mexico 87501

RE: Application for Unorthodox Drilling  
Permit Exception to rule 104C.II(a)  
Inexco Fed. Com. #1-A Well  
S/2 Section 12, T-21-S, R-26-E, N.M.P.M.  
Eddy County, New Mexico

Gentlemen:

The Undersigned as offset operator or owner of record title to the operating rights of acreage adjacent to the above referenced acre tract, has been advised by Naumann Oil & Gas, Inc. of its desire to re-enter the Inexco Fed. Com. #1-A Well. This well, being a 10,200 foot Strawn test, will be located 660' FEL and 1650' FSL of Section 12, T-21-S, R-26-E, Eddy County, New Mexico. We understand that this location is closer to the lease lines than 660' FSL and 1980' FEL which is prescribed by the Field Rules for a Strawn test on 320 acre spacing.

This is to advise that the Undersigned has no objection to the granting of a permit to drill at this location and hereby waives objection and notice of hearing on this application.

Sincerely,

---

---



November 18, 1992

W.A. Jourdan  
P.O. Drawer J  
Hobbs, NM 88241

RE: Application for Unorthodox Drilling  
Permit Exception to Rule 104C.II(a)  
Inexco Fed Com #1-A  
S/2 Section 12, T-21-S, R-26-E, N.M.P.M.,  
Eddy County, New Mexico


Dear Gentlemen:

Naumann Oil & Gas, Inc. plans to reenter a well 660' FEL and 1650' FSL of Section 12, T-21-S, R-26-E, Eddy County, New Mexico. This well will be re-entered to test the Strawn formation at approximately 10,200'.

The field rules for this type of prospect specify that a well must be drilled 660' from the nearest side boundary and 1980' from the nearest end boundary. However, since our proposed operations will be conducted in the abandoned Inexco Fed. Com. #1 wellbore the unorthodox location is required. Please note that this well was drilled at an unorthodox location and produced from the Morrow formation for many years until it was plugged in 1988.

Due to the necessity for an unorthodox location hearing and the fact that this well must be spudded by January 15, 1993, your prompt and favorable response to this request would be greatly appreciated. Please sign the attached letter to the New Mexico Oil Conservative Department, and return it to me for further handling. Please let me know if you have any questions by calling collect at (915) 683-5051.

Sincerely,



Jack Naumann

November 18, 1992

New Mexico Oil Conservation Department  
P.O. Box 2008  
Santa Fe, New Mexico 87501

RE: Application for Unorthodox Drilling  
Permit Exception to rule 104C.II(a)  
Inexco Fed. Com. #1-A Well  
S/2 Section 12, T-21-S, R-26-E, N.M.P.M.  
Eddy County, New Mexico

Gentlemen:

The Undersigned as offset operator or owner of record title to the operating rights of acreage adjacent to the above referenced acre tract, has been advised by Naumann Oil & Gas, Inc. of its desire to re-enter the Inexco Fed. Com. #1-A Well. This well, being a 10,200 foot Strawn test, will be located 660' FEL and 1650' FSL of Section 12, T-21-S, R-26-E, Eddy County, New Mexico. We understand that this location is closer to the lease lines than 660' FSL and 1980' FEL which is prescribed by the Field Rules for a Strawn test on 320 acre spacing.

This is to advise that the Undersigned has no objection to the granting of a permit to drill at this location and hereby waives objection and notice of hearing on this application.

Sincerely,

---

---

November 18, 1992

Joe T. Janica  
P.O. Box 2188  
Hobbs, NM 88241

RE: Application for Unorthodox Drilling  
Permit Exception to Rule 104C.II(a)  
Inexco Fed Com #1-A  
S/2 Section 12, T-21-S, R-26-E, N.M.P.M.,  
Eddy County, New Mexico

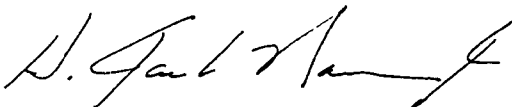
Dear Gentlemen:

Naumann Oil & Gas, Inc. plans to reenter a well 660' FEL and 1650' FSL of Section 12, T-21-S, R-26-E, Eddy County, New Mexico. This well will be re-entered to test the Strawn formation at approximately 10,200'.

The field rules for this type of prospect specify that a well must be drilled 660' from the nearest side boundary and 1980' from the nearest end boundary. However, since our proposed operations will be conducted in the abandoned Inexco Fed. Com. #1 wellbore the unorthodox location is required. Please note that this well was drilled at an unorthodox location and produced from the Morrow formation for many years until it was plugged in 1988.

Due to the necessity for an unorthodox location hearing and the fact that this well must be spudded by January 15, 1993, your prompt and favorable response to this request would be greatly appreciated. Please sign the attached letter to the New Mexico Oil Conservative Department, and return it to me for further handling. Please let me know if you have any questions by calling collect at (915) 683-5051.

Sincerely,



Jack Naumann

November 18, 1992

New Mexico Oil Conservation Department  
P.O. Box 2008  
Santa Fe, New Mexico 87501

RE: Application for Unorthodox Drilling  
Permit Exception to rule 104C.II(a)  
Inexco Fed. Com. #1-A Well  
S/2 Section 12, T-21-S, R-26-E, N.M.P.M.  
Eddy County, New Mexico

Gentlemen:

The Undersigned as offset operator or owner of record title to the operating rights of acreage adjacent to the above referenced acre tract, has been advised by Naumann Oil & Gas, Inc. of its desire to re-enter the Inexco Fed. Com. #1-A Well. This well, being a 10,200 foot Strawn test, will be located 660' FEL and 1650' FSL of Section 12, T-21-S, R-26-E, Eddy County, New Mexico. We understand that this location is closer to the lease lines than 660' FSL and 1980' FEL which is prescribed by the Field Rules for a Strawn test on 320 acre spacing.

This is to advise that the Undersigned has no objection to the granting of a permit to drill at this location and hereby waives objection and notice of hearing on this application.

Sincerely,

---

---

H. Jack Naumann, Jr.

NAUMANN  
OIL & GAS, INC.

(915) 683-5051

November 18, 1992

James L. Gilbert  
P.O. Box 860  
Hobbs, NM 88241

RE: Application for Unorthodox Drilling  
Permit Exception to Rule 104C.II(a)  
Inexco Fed Com #1-A  
S/2 Section 12, T-21-S, R-26-E, N.M.P.M.,  
Eddy County, New Mexico


Dear Gentlemen:

Naumann Oil & Gas, Inc. plans to reenter a well 660' FEL and 1650' FSL of Section 12, T-21-S, R-26-E, Eddy County, New Mexico. This well will be re-entered to test the Strawn formation at approximately 10,200'.

The field rules for this type of prospect specify that a well must be drilled 660' from the nearest side boundary and 1980' from the nearest end boundary. However, since our proposed operations will be conducted in the abandoned Inexco Fed. Com. #1 wellbore the unorthodox location is required. Please note that this well was drilled at an unorthodox location and produced from the Morrow formation for many years until it was plugged in 1988.

Due to the necessity for an unorthodox location hearing and the fact that this well must be spudded by January 15, 1993, your prompt and favorable response to this request would be greatly appreciated. Please sign the attached letter to the New Mexico Oil Conservative Department, and return it to me for further handling. Please let me know if you have any questions by calling collect at (915) 683-5051.

Sincerely,



Jack Naumann

November 18, 1992

New Mexico Oil Conservation Department  
P.O. Box 2008  
Santa Fe, New Mexico 87501

RE: Application for Unorthodox Drilling  
Permit Exception to rule 104C.II(a)  
Inexco Fed. Com. #1-A Well  
S/2 Section 12, T-21-S, R-26-E, N.M.P.M.  
Eddy County, New Mexico

Gentlemen:

The Undersigned as offset operator or owner of record title to the operating rights of acreage adjacent to the above referenced acre tract, has been advised by Naumann Oil & Gas, Inc. of its desire to re-enter the Inexco Fed. Com. #1-A Well. This well, being a 10,200 foot Strawn test, will be located 660' FEL and 1650' FSL of Section 12, T-21-S, R-26-E, Eddy County, New Mexico. We understand that this location is closer to the lease lines than 660' FSL and 1980' FEL which is prescribed by the Field Rules for a Strawn test on 320 acre spacing.

This is to advise that the Undersigned has no objection to the granting of a permit to drill at this location and hereby waives objection and notice of hearing on this application.

Sincerely,

---

---

H. Jack Naumann, Jr.

NAUMANN  
OIL & GAS, INC.

(915) 683-5051

November 18, 1992

First Roswell, Ltd.  
P.O. Box 1797  
Roswell, NM 88241

RE: Application for Unorthodox Drilling  
Permit Exception to Rule 104C.II(a)  
Inexco Fed Com #1-A  
S/2 Section 12, T-21-S, R-26-E, N.M.P.M.,  
Eddy County, New Mexico


Dear Gentlemen:

Naumann Oil & Gas, Inc. plans to reenter a well 660' FEL and 1650' FSL of Section 12, T-21-S, R-26-E, Eddy County, New Mexico. This well will be re-entered to test the Strawn formation at approximately 10,200'.

The field rules for this type of prospect specify that a well must be drilled 660' from the nearest side boundary and 1980' from the nearest end boundary. However, since our proposed operations will be conducted in the abandoned Inexco Fed. Com. #1 wellbore the unorthodox location is required. Please note that this well was drilled at an unorthodox location and produced from the Morrow formation for many years until it was plugged in 1988.

Due to the necessity for an unorthodox location hearing and the fact that this well must be spudded by January 15, 1993, your prompt and favorable response to this request would be greatly appreciated. Please sign the attached letter to the New Mexico Oil Conservative Department, and return it to me for further handling. Please let me know if you have any questions by calling collect at (915) 683-5051.

Sincerely,



Jack Naumann

November 18, 1992

New Mexico Oil Conservation Department  
P.O. Box 2008  
Santa Fe, New Mexico 87501

RE: Application for Unorthodox Drilling  
Permit Exception to rule 104C.II(a)  
Inexco Fed. Com. #1-A Well  
S/2 Section 12, T-21-S, R-26-E, N.M.P.M.  
Eddy County, New Mexico

Gentlemen:

The Undersigned as offset operator or owner of record title to the operating rights of acreage adjacent to the above referenced acre tract, has been advised by Naumann Oil & Gas, Inc. of its desire to re-enter the Inexco Fed. Com. #1-A Well. This well, being a 10,200 foot Strawn test, will be located 660' FEL and 1650' FSL of Section 12, T-21-S, R-26-E, Eddy County, New Mexico. We understand that this location is closer to the lease lines than 660' FSL and 1980' FEL which is prescribed by the Field Rules for a Strawn test on 320 acre spacing.

This is to advise that the Undersigned has no objection to the granting of a permit to drill at this location and hereby waives objection and notice of hearing on this application.

Sincerely,

---

---



H. Jack Naumann, Jr.

NAUMANN  
OIL & GAS, INC.

(915) 683-5051

November 18, 1992

Bravo Energy, Inc.  
P.O. Box 2160  
Hobbs, NM 88241

RE: Application for Unorthodox Drilling  
Permit Exception to Rule 104C.II(a)  
Inexco Fed Com #1-A  
S/2 Section 12, T-21-S, R-26-E, N.M.P.M.,  
Eddy County, New Mexico


Dear Gentlemen:

Naumann Oil & Gas, Inc. plans to reenter a well 660' FEL and 1650' FSL of Section 12, T-21-S, R-26-E, Eddy County, New Mexico. This well will be re-entered to test the Strawn formation at approximately 10,200'.

The field rules for this type of prospect specify that a well must be drilled 660' from the nearest side boundary and 1980' from the nearest end boundary. However, since our proposed operations will be conducted in the abandoned Inexco Fed. Com. #1 wellbore the unorthodox location is required. Please note that this well was drilled at an unorthodox location and produced from the Morrow formation for many years until it was plugged in 1988.

Due to the necessity for an unorthodox location hearing and the fact that this well must be spudded by January 15, 1993, your prompt and favorable response to this request would be greatly appreciated. Please sign the attached letter to the New Mexico Oil Conservative Department, and return it to me for further handling. Please let me know if you have any questions by calling collect at (915) 683-5051.

Sincerely,



Jack Naumann

November 18, 1992

New Mexico Oil Conservation Department  
P.O. Box 2008  
Santa Fe, New Mexico 87501

RE: Application for Unorthodox Drilling  
Permit Exception to rule 104C.II(a)  
Inexco Fed. Com. #1-A Well  
S/2 Section 12, T-21-S, R-26-E, N.M.P.M.  
Eddy County, New Mexico

Gentlemen:

The Undersigned as offset operator or owner of record title to the operating rights of acreage adjacent to the above referenced acre tract, has been advised by Naumann Oil & Gas, Inc. of its desire to re-enter the Inexco Fed. Com. #1-A Well. This well, being a 10,200 foot Strawn test, will be located 660' FEL and 1650' FSL of Section 12, T-21-S, R-26-E, Eddy County, New Mexico. We understand that this location is closer to the lease lines than 660' FSL and 1980' FEL which is prescribed by the Field Rules for a Strawn test on 320 acre spacing.

This is to advise that the Undersigned has no objection to the granting of a permit to drill at this location and hereby waives objection and notice of hearing on this application.

Sincerely,

---

---

November 18, 1992

William G. Abbott  
P.O. Box 1978  
Hobbs, NM 88241

RE: Application for Unorthodox Drilling  
Permit Exception to Rule 104C.II(a)  
Inexco Fed Com #1-A  
S/2 Section 12, T-21-S, R-26-E, N.M.P.M.,  
Eddy County, New Mexico

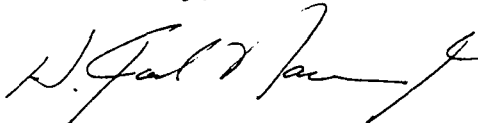
Dear Gentlemen:

Naumann Oil & Gas, Inc. plans to reenter a well 660' FEL and 1650' FSL of Section 12, T-21-S, R-26-E, Eddy County, New Mexico. This well will be re-entered to test the Strawn formation at approximately 10,200'.

The field rules for this type of prospect specify that a well must be drilled 660' from the nearest side boundary and 1980' from the nearest end boundary. However, since our proposed operations will be conducted in the abandoned Inexco Fed. Com. #1 wellbore the unorthodox location is required. Please note that this well was drilled at an unorthodox location and produced from the Morrow formation for many years until it was plugged in 1988.

Due to the necessity for an unorthodox location hearing and the fact that this well must be spudded by January 15, 1993, your prompt and favorable response to this request would be greatly appreciated. Please sign the attached letter to the New Mexico Oil Conservative Department, and return it to me for further handling. Please let me know if you have any questions by calling collect at (915) 683-5051.

Sincerely,



Jack Naumann

November 18, 1992

New Mexico Oil Conservation Department  
P.O. Box 2008  
Santa Fe, New Mexico 87501

RE: Application for Unorthodox Drilling  
Permit Exception to rule 104C.II(a)  
Inexco Fed. Com. #1-A Well  
S/2 Section 12, T-21-S, R-26-E, N.M.P.M.  
Eddy County, New Mexico

Gentlemen:

The Undersigned as offset operator or owner of record title to the operating rights of acreage adjacent to the above referenced acre tract, has been advised by Naumann Oil & Gas, Inc. of its desire to re-enter the Inexco Fed. Com. #1-A Well. This well, being a 10,200 foot Strawn test, will be located 660' FEL and 1650' FSL of Section 12, T-21-S, R-26-E, Eddy County, New Mexico. We understand that this location is closer to the lease lines than 660' FSL and 1980' FEL which is prescribed by the Field Rules for a Strawn test on 320 acre spacing.

This is to advise that the Undersigned has no objection to the granting of a permit to drill at this location and hereby waives objection and notice of hearing on this application.

Sincerely,

---

---

NAUMANN  
OIL & GAS, INC.

November 18, 1992

Western Reserves Oil Company  
P.O. Box 933  
Midland, TX 79702

ATTN: R.C. Beverage

RE: Application for Unorthodox Drilling  
Permit Exception to Rule 104C.II(a)  
Inexco Fed Com #1-A  
S/2 Section 12, T-21-S, R-26-E, N.M.P.M.,  
Eddy County, New Mexico


Dear Gentlemen:

Naumann Oil & Gas, Inc. plans to reenter a well 660' FEL and 1650' FSL of Section 12, T-21-S, R-26-E, Eddy County, New Mexico. This well will be re-entered to test the Strawn formation at approximately 10,200'.

The field rules for this type of prospect specify that a well must be drilled 660' from the nearest side boundary and 1980' from the nearest end boundary. However, since our proposed operations will be conducted in the abandoned Inexco Fed. Com. #1 wellbore the unorthodox location is required. Please note that this well was drilled at an unorthodox location and produced from the Morrow formation for many years until it was plugged in 1988.

Due to the necessity for an unorthodox location hearing and the fact that this well must be spudded by January 15, 1993, your prompt and favorable response to this request would be greatly appreciated. Please sign the attached letter to the New Mexico Oil Conservative Department, and return it to me for further handling. Please let me know if you have any questions by calling collect at (915) 683-5051.

Sincerely,



Jack Naumann

November 18, 1992

New Mexico Oil Conservation Department  
P.O. Box 2008  
Santa Fe, New Mexico 87501

RE: Application for Unorthodox Drilling  
Permit Exception to rule 104C.II(a)  
Inexco Fed. Com. #1-A Well  
S/2 Section 12, T-21-S, R-26-E, N.M.P.M.  
Eddy County, New Mexico

Gentlemen:

The Undersigned as offset operator or owner of record title to the operating rights of acreage adjacent to the above referenced acre tract, has been advised by Naumann Oil & Gas, Inc. of its desire to re-enter the Inexco Fed. Com. #1-A Well. This well, being a 10,200 foot Strawn test, will be located 660' FEL and 1650' FSL of Section 12, T-21-S, R-26-E, Eddy County, New Mexico. We understand that this location is closer to the lease lines than 660' FSL and 1980' FEL which is prescribed by the Field Rules for a Strawn test on 320 acre spacing.

This is to advise that the Undersigned has no objection to the granting of a permit to drill at this location and hereby waives objection and notice of hearing on this application.

Sincerely,

---

---

● **SENDER:** Complete Items 1, 2, 3, and 4.  
Add your address in the "RETURN TO" space on reverse.

**(CONSULT POSTMASTER FOR FEES)**

1. The following service is requested (check one).  
☐ Show to whom and date delivered .....  
☐ Show to whom, date, and address of delivery ..  
 2. ☐ **RESTRICTED DELIVERY** .....  
 (The restricted delivery fee is charged in addition to the return receipt fee.)

**TOTAL \$** \_\_\_\_\_

3. **ARTICLE ADDRESSED TO:**  
 R.C. Beverage  
 Western Reserves  
 P.O. Box 933  
 Midland, Tx 79702

4. **TYPE OF SERVICE:** **ARTICLE NUMBER**  
☐ REGISTERED ☐ INSURED P 894 873 783  
☐ CERTIFIED ☐ COD  
☐ EXPRESS MAIL

**(Always obtain signature of addressee or agent)**

I have received the article described above.  
**SIGNATURE** ☐ Addressee ☒ Authorized agent  
*[Signature]*

5. **DATE OF DELIVERY** **POSTMARK**  
 12-2-92 (may be on reverse side)

6. **ADDRESSEE'S ADDRESS** (Only if requested)

7. **UNABLE TO DELIVER BECAUSE:** **7a. EMPLOYEE'S INITIALS**  
*[Signature]*

★ GPO: 1982-379-593

P 894 873 783



**Certified Mail Receipt**  
 No Insurance Coverage Provided  
 Do not use for International Mail  
 (See Reverse)

Sent to *R.C. Beverage*

Street & No. \_\_\_\_\_

P.O., State & ZIP Code \_\_\_\_\_

Postage \$ 1.00

Certified Fee \_\_\_\_\_

Special Delivery Fee \_\_\_\_\_

Restricted Delivery Fee \_\_\_\_\_

Return Receipt Showing to Whom & Date Delivered *1.00*

Return Receipt Showing to Whom, Date, & Address of Delivery *29*

**TOTAL Postage & Fees \$ 2.29**

Postmark or Date *11/24/92*

● **SENDER:** Complete Items 1, 2, 3, and 4.  
Add your address in the "RETURN TO" space on reverse.

**(CONSULT POSTMASTER FOR FEES)**

1. The following service is requested (check one).  
☐ Show to whom and date delivered .....  
☐ Show to whom, date, and address of delivery ..  
 2. ☐ **RESTRICTED DELIVERY** .....  
 (The restricted delivery fee is charged in addition to the return receipt fee.)

**TOTAL \$** \_\_\_\_\_

3. **ARTICLE ADDRESSED TO:**  
 William B Abbott  
 P.O. Box 1978  
 86605 N.M. 88241

4. **TYPE OF SERVICE:** **ARTICLE NUMBER**  
☐ REGISTERED ☐ INSURED P 894 873 784  
☐ CERTIFIED ☐ COD  
☐ EXPRESS MAIL

**(Always obtain signature of addressee or agent)**

I have received the article described above.  
**SIGNATURE** ☐ Addressee ☐ Authorized agent  
*[Signature]*

5. **DATE OF DELIVERY** **POSTMARK**  
 11-25-92 (may be on reverse side)

6. **ADDRESSEE'S ADDRESS** (Only if requested)

7. **UNABLE TO DELIVER BECAUSE:** **7a. EMPLOYEE'S INITIALS**

★ GPO: 1982-379-593

P 894 873 784



**Certified Mail Receipt**  
 No Insurance Coverage Provided  
 Do not use for International Mail  
 (See Reverse)

Sent to *William B. Abbott*

Street & No. \_\_\_\_\_

P.O., State & ZIP Code \_\_\_\_\_

Postage \$ 1.00

Certified Fee \_\_\_\_\_

Special Delivery Fee \_\_\_\_\_

Restricted Delivery Fee \_\_\_\_\_

Return Receipt Showing to Whom & Date Delivered *29*

Return Receipt Showing to Whom, Date, & Address of Delivery *1.00*

**TOTAL Postage & Fees \$ 2.29**

Postmark or Date *11/24/92*

- **SENDER:** Complete Items 1, 2, 3, and 4.  
Add your address in the "RETURN TO" space on reverse.

**(CONSULT POSTMASTER FOR FEES)**

1. The following service is requested (check one).

☐ Show to whom and date delivered ..... \$  
☐ Show to whom, date, and address of delivery .. \$

- 2.
- ☐
- RESTRICTED DELIVERY**
- ..... \$
- 
- (The restricted delivery fee is charged in addition to the return receipt fee.)

TOTAL \$

3. **ARTICLE ADDRESSED TO:**

First Roswell LTD  
P.O. Box 1797  
Roswell N. M. 88241

4. **TYPE OF SERVICE:**

☐ REGISTERED ☐ INSURED  
☒ CERTIFIED ☐ COD  
☐ EXPRESS MAIL

**ARTICLE NUMBER**

P894873810

(Always obtain signature of addressee or agent)

I have received the article described above.

SIGNATURE ☐ Addressee ☒ Authorized agent5. **DATE OF DELIVERY**

11-25-92

**POSTMARK**  
(may be on reverse side)6. **ADDRESSEE'S ADDRESS** (Only if requested)7. **UNABLE TO DELIVER BECAUSE:**7a. **EMPLOYEE'S INITIALS**

★ GPO: 1982-379-593

RETURN RECEIPT

- **SENDER:** Complete Items 1, 2, 3, and 4.  
Add your address in the "RETURN TO" space on reverse.

**(CONSULT POSTMASTER FOR FEES)**

1. The following service is requested (check one).

☐ Show to whom and date delivered ..... \$  
☐ Show to whom, date, and address of delivery .. \$

- 2.
- ☐
- RESTRICTED DELIVERY**
- ..... \$
- 
- (The restricted delivery fee is charged in addition to the return receipt fee.)

TOTAL \$

3. **ARTICLE ADDRESSED TO:**

Bravo Energy Inc  
P.O. Box 2160  
Hobbs N. M. 88241

4. **TYPE OF SERVICE:**

☐ REGISTERED ☐ INSURED  
☐ CERTIFIED ☐ COD  
☐ EXPRESS MAIL

**ARTICLE NUMBER**

P894873785

(Always obtain signature of addressee or agent)

I have received the article described above.

SIGNATURE ☐ Addressee ☐ Authorized agent5. **DATE OF DELIVERY**

11-25-92

**POSTMARK**  
(may be on reverse side)6. **ADDRESSEE'S ADDRESS** (Only if requested)7. **UNABLE TO DELIVER BECAUSE:**7a. **EMPLOYEE'S INITIALS**

★ GPO: 1982-379-593

RETURN RECEIPT

P 894 873 810

**Certified Mail Receipt**

No Insurance Coverage Provided  
Do not use for International Mail  
(See Reverse)

Sent to First Roswell LTD	
Street & No.	
P.O., State & ZIP Code	
Postage	\$ 1.00
Certified Fee	
Special Delivery Fee	
Restricted Delivery Fee	
Return Receipt Showing to Whom & Date Delivered	29
Return Receipt Showing to Whom, Date, & Address of Delivery	1.00
TOTAL Postage & Fees	\$ 2.29
Postmark or Date 11/24/92	

P 894 873 785

**Certified Mail Receipt**

No Insurance Coverage Provided  
Do not use for International Mail  
(See Reverse)

Sent to Bravo Energy Inc	
Street & No.	
P.O., State & ZIP Code	
Postage	\$ 1.00
Certified Fee	
Special Delivery Fee	
Restricted Delivery Fee	
Return Receipt Showing to Whom & Date Delivered	1.00
Return Receipt Showing to Whom, Date, & Address of Delivery	29
TOTAL Postage & Fees	\$ 2.29
Postmark or Date 11/24/92	



PS Form 3811, July 1982

SENDER: Complete Items 1, 2, 3, and 4.  
Add your address in the "RETURN TO" space on reverse.

(CONSULT POSTMASTER FOR FEES)

1. The following service is requested (check one).  
☐ Show to whom and date delivered .....  
☐ Show to whom, date, and address of delivery .....

2. ☐ RESTRICTED DELIVERY.....  
(The restricted delivery fee is charged in addition to the return receipt fee.)

3. ARTICLE ADDRESSED TO:  
LWA Jourdan  
P.O. Drawer J  
Hobbs N.M. 88241

4. TYPE OF SERVICE: ☐ REGISTERED ☐ INSURED ☐ CERTIFIED ☐ COD ☐ EXPRESS MAIL  
ARTICLE NUMBER: P322158973

(Always obtain signature of addressee or agent)

I have received the article described above.  
SIGNATURE ☐ Addressee ☐ Authorized agent

5. DATE OF DELIVERY: 11-25-92  
POSTMARK (may be on reverse side)

6. ADDRESSEE'S ADDRESS (Only if requested):  
M Jourdan

7. UNABLE TO DELIVER BECAUSE: 7a. EMPLOYEE'S INITIALS

★ GPO: 1982-379-593

RETURN RECEIPT

PS Form 3811, July 1982

SENDER: Complete Items 1, 2, 3, and 4.  
Add your address in the "RETURN TO" space on reverse.

(CONSULT POSTMASTER FOR FEES)

1. The following service is requested (check one).  
☐ Show to whom and date delivered .....  
☐ Show to whom, date, and address of delivery .....

2. ☐ RESTRICTED DELIVERY.....  
(The restricted delivery fee is charged in addition to the return receipt fee.)

3. ARTICLE ADDRESSED TO:  
Joe T. JANICA  
P.O. Box 7/88  
Hobbs N.M. 88241

4. TYPE OF SERVICE: ☐ REGISTERED ☐ INSURED ☒ CERTIFIED ☐ COD ☐ EXPRESS MAIL  
ARTICLE NUMBER: P322158972

(Always obtain signature of addressee or agent)

I have received the article described above.  
SIGNATURE ☐ Addressee ☐ Authorized agent

5. DATE OF DELIVERY: 11-27-92  
POSTMARK (may be on reverse side)

6. ADDRESSEE'S ADDRESS (Only if requested):

7. UNABLE TO DELIVER BECAUSE: 7a. EMPLOYEE'S INITIALS

★ GPO: 1982-379-593

RETURN RECEIPT

P 322 158 973

P 322 158 972



### Receipt for Certified Mail

No Insurance Coverage Provided  
Do not use for International Mail  
(See Reverse)

Sent to: LWA Jourdan

Street and No.

P.O., State and ZIP Code

Postage: \$ 1.00

Certified Fee

Special Delivery Fee

Restricted Delivery Fee

Return Receipt Showing to Whom & Date Delivered: 1.00

Return Receipt Showing to Whom, Date, and Addressee's Address: 29

TOTAL Postage & Fees: \$ 2.29

Postmark or Date: 11-24-92

PS Form 3800, June 1991



### Receipt for Certified Mail

No Insurance Coverage Provided  
Do not use for International Mail  
(See Reverse)

Sent to: Joe T. Janica

Street and No.

P.O., State and ZIP Code

Postage: \$ 1.00

Certified Fee

Special Delivery Fee

Restricted Delivery Fee

Return Receipt Showing to Whom & Date Delivered: 1.00

Return Receipt Showing to Whom, Date, and Addressee's Address: 29

TOTAL Postage & Fees: \$ 2.29

Postmark or Date: 11-24-92

PS Form 3800, June 1991

- **SENDER:** Complete items 1, 2, 3, and 4.  
Add your address in the "RETURN TO" space on reverse.

**(CONSULT POSTMASTER FOR FEES)**

1. The following service is requested (check one).  
☐ Show to whom and date delivered .....  
☐ Show to whom, date, and address of delivery ..  
 2. ☐ **RESTRICTED DELIVERY**.....  
 (The restricted delivery fee is charged in addition to the return receipt fee.)

TOTAL \$

## 3. ARTICLE ADDRESSED TO:

KD McPeters  
P.O. Box 1860  
Hobbs N.M. 88241

## 4. TYPE OF SERVICE:

- ☐ REGISTERED ☐ INSURED  
☒ CERTIFIED ☐ COD  
☐ EXPRESS MAIL

## ARTICLE NUMBER

P322 158975

(Always obtain signature of addressee or agent)

I have received the article described above.

SIGNATURE ☐ Addressee ☐ Authorized agent

*KD McPeters*

DATE OF DELIVERY

11-25-92

POSTMARK

(may be on reverse side)

## 6. ADDRESSEE'S ADDRESS (Only if requested)

## 7. UNABLE TO DELIVER BECAUSE:

7a. EMPLOYEE'S INITIALS

\* GPO: 1982-379-593

P 322 158 975



### Receipt for Certified Mail

No Insurance Coverage Provided  
Do not use for International Mail  
(See Reverse)

Sent to: <i>KD McPeters</i>	
Street and No.	
P.O., State and ZIP Code	
Postage	\$ 1.00
Certified Fee	
Special Delivery Fee	
Restricted Delivery Fee	
Return Receipt showing to Whom & Date Delivered	1.00
Return Receipt Showing to Whom, Date, and Addressee's Address	29
TOTAL Postage & Fees	\$ 2.29
Postmark or Date	

11-24-92

- **SENDER:** Complete items 1, 2, 3, and 4.  
Add your address in the "RETURN TO" space on reverse.

**(CONSULT POSTMASTER FOR FEES)**

1. The following service is requested (check one).  
☐ Show to whom and date delivered .....  
☐ Show to whom, date, and address of delivery ..  
 2. ☐ **RESTRICTED DELIVERY**.....  
 (The restricted delivery fee is charged in addition to the return receipt fee.)

TOTAL \$

## 3. ARTICLE ADDRESSED TO:

LRW Corp.  
P.O. Box 168  
Midland TX 79702

## 4. TYPE OF SERVICE:

- ☐ REGISTERED ☐ INSURED  
☒ CERTIFIED ☐ COD  
☐ EXPRESS MAIL

## ARTICLE NUMBER

P322 158974

(Always obtain signature of addressee or agent)

I have received the article described above.

SIGNATURE ☐ Addressee ☐ Authorized agent

*L Whitkey*

## 5. DATE OF DELIVERY

POSTMARK

(may be on reverse side)

## 6. ADDRESSEE'S ADDRESS (Only if requested)

*L Whitkey*

## 7. UNABLE TO DELIVER BECAUSE:

7a. EMPLOYEE'S INITIALS

\* GPO: 1982-379-593

P 322 158 974



### Receipt for Certified Mail

No Insurance Coverage Provided  
Do not use for International Mail  
(See Reverse)

Sent to: <i>LRW Corp</i>	
Street and No.	
P.O., State and ZIP Code	
Postage	\$ 1.00
Certified Fee	
Special Delivery Fee	
Restricted Delivery Fee	
Return Receipt showing to Whom & Date Delivered	1.00
Return Receipt Showing to Whom, Date, and Addressee's Address	29
TOTAL Postage & Fees	\$ 2.29
Postmark or Date	

11-24-92

PS Form 3811, July 1982

● **SENDER:** Complete Items 1, 2, 3, and 4.  
Add your address in the "RETURN TO" space on reverse.

**(CONSULT POSTMASTER FOR FEES)**

1. The following service is requested (check one).  
☐ Show to whom and date delivered ..... \$  
☐ Show to whom, date, and address of delivery .. \$

2. ☐ **RESTRICTED DELIVERY** ..... \$  
(The restricted delivery fee is charged in addition to the return receipt fee.)

**TOTAL \$** \_\_\_\_\_

3. **ARTICLE ADDRESSED TO:**  
Barbara Jernigan  
418 East 21A  
Hobbs NM 88240

4. **TYPE OF SERVICE:** **ARTICLE NUMBER**  
☐ REGISTERED ☐ INSURED P322158978  
☒ CERTIFIED ☐ COD  
☐ EXPRESS MAIL

**(Always obtain signature of addressee or agent)**

I have received the article described above.  
**SIGNATURE** ☒ Addressee ☐ Authorized agent  
*[Signature]*

5. **DATE OF DELIVERY:** **POSTMARK**  
12-2-92 (may be on reverse side)

6. **ADDRESSEE'S ADDRESS (Only if requested)**

7. **UNABLE TO DELIVER BECAUSE:** **7a. EMPLOYEE'S INITIALS**

★ GPO: 1982-379-593

RETURN RECEIPT

PS Form 3811, July 1982

● **SENDER:** Complete Items 1, 2, 3, and 4.  
Add your address in the "RETURN TO" space on reverse.

**(CONSULT POSTMASTER FOR FEES)**

1. The following service is requested (check one).  
☐ Show to whom and date delivered ..... \$  
☐ Show to whom, date, and address of delivery .. \$

2. ☐ **RESTRICTED DELIVERY** ..... \$  
(The restricted delivery fee is charged in addition to the return receipt fee.)

**TOTAL \$** \_\_\_\_\_

3. **ARTICLE ADDRESSED TO:**  
The Moran Partnership  
P.O. Box 1919  
Hobbs N.M. 88241

4. **TYPE OF SERVICE:** **ARTICLE NUMBER**  
☐ REGISTERED ☐ INSURED P322158977  
☒ CERTIFIED ☐ COD  
☐ EXPRESS MAIL

**(Always obtain signature of addressee or agent)**

I have received the article described above.  
**SIGNATURE** ☐ Addressee ☐ Authorized agent  
*[Signature]*

5. **DATE OF DELIVERY:** **POSTMARK**  
11-25-92 (may be on reverse side)

6. **ADDRESSEE'S ADDRESS (Only if requested)**

7. **UNABLE TO DELIVER BECAUSE:** **7a. EMPLOYEE'S INITIALS**

★ GPO: 1982-379-593

RETURN RECEIPT

P 322 158 978



**Receipt for Certified Mail**

No Insurance Coverage Provided  
Do not use for International Mail  
(See Reverse)

Sent to *Barbara Jernigan*

Street and No.

P.O., State and ZIP Code

Postage	\$
Certified Fee	
Special Delivery Fee	
Restricted Delivery Fee	
Return Receipt Showing to Whom & Date Delivered	
Return Receipt Showing to Whom, Date, and Addressee's Address	
TOTAL Postage & Fees	\$
Postmark or Date	

PS Form 3800, June 1991

P 322 158 977



**Receipt for Certified Mail**

No Insurance Coverage Provided  
Do not use for International Mail  
(See Reverse)

Sent to *The Moran Partnership*

Street and No.

P.O., State and ZIP Code

Postage	\$ 1.00
Certified Fee	
Special Delivery Fee	
Restricted Delivery Fee	
Return Receipt Showing to Whom & Date Delivered	1.00
Return Receipt Showing to Whom, Date, and Addressee's Address	29
TOTAL Postage & Fees	\$ 2.29
Postmark or Date	11-24-92

PS Form 3800, June 1991

• **SENDER:** Complete Items 1, 2, 3, and 4.  
Add your address in the "RETURN TO" space on reverse.

**(CONSULT POSTMASTER FOR FEES)**

1. The following service is requested (check one).  
☐ Show to whom and date delivered .....  
☐ Show to whom, date, and address of delivery ..  
 2. ☐ **RESTRICTED DELIVERY** .....  
 (The restricted delivery fee is charged in addition to the return receipt fee.)

**TOTAL \$** \_\_\_\_\_

3. **ARTICLE ADDRESSED TO:**  
 John A. Yates  
 105 S. Fourth St.  
 Artesia N.M. 88210

4. **TYPE OF SERVICE:** **ARTICLE NUMBER**  
☐ REGISTERED ☐ INSURED  
☒ CERTIFIED ☐ COD P322 158 979  
☐ EXPRESS MAIL

(Always obtain signature of addressee or agent)

I have received the article described above.  
**SIGNATURE** ☐ Addressee ☐ Authorized agent  
 Mike Baul

5. **DATE OF DELIVERY** **POSTMARK**  
 11-25-92 (may be on reverse side)

6. **ADDRESSEE'S ADDRESS (Only if requested)**

7. **UNABLE TO DELIVER BECAUSE:** 7a. **EMPLOYEE'S INITIALS**

★ GPO: 1982-379-693

• **SENDER:** Complete Items 1, 2, 3, and 4.  
Add your address in the "RETURN TO" space on reverse.

**(CONSULT POSTMASTER FOR FEES)**

1. The following service is requested (check one).  
☐ Show to whom and date delivered .....  
☐ Show to whom, date, and address of delivery ..  
 2. ☐ **RESTRICTED DELIVERY** .....  
 (The restricted delivery fee is charged in addition to the return receipt fee.)

**TOTAL \$** \_\_\_\_\_

3. **ARTICLE ADDRESSED TO:**  
 Myco Industries  
 105 S. Fourth Street  
 Artesia N.M. 88210

4. **TYPE OF SERVICE:** **ARTICLE NUMBER**  
☐ REGISTERED ☐ INSURED  
☒ CERTIFIED ☐ COD P322 158 980  
☐ EXPRESS MAIL

(Always obtain signature of addressee or agent)

I have received the article described above.  
**SIGNATURE** ☐ Addressee ☐ Authorized agent  
 Mike Baul

5. **DATE OF DELIVERY** **POSTMARK**  
 11-25-92 (may be on reverse side)

6. **ADDRESSEE'S ADDRESS (Only if requested)**

7. **UNABLE TO DELIVER BECAUSE:** 7a. **EMPLOYEE'S INITIALS**

★ GPO: 1982-379-693

P 322 158 979



### Receipt for Certified Mail

No Insurance Coverage Provided  
 Do not use for International Mail  
 (See Reverse)

Send to: John A Yates

Street and No.

P.O., State and ZIP Code

Postage \$ 1.00

Certified Fee

Special Delivery Fee

Restricted Delivery Fee

Return Receipt Showing to Whom & Date Delivered 1.00

Return Receipt Showing to Whom, Date, and Addressee's Address 29

**TOTAL Postage & Fees \$ 2.29**

Postmark or Date: 11-24-92

P 322 158 980



### Receipt for Certified Mail

No Insurance Coverage Provided  
 Do not use for International Mail  
 (See Reverse)

Send to: Myco Industries Inc

Street and No.

P.O., State and ZIP Code

Postage \$ 1.00

Certified Fee

Special Delivery Fee

Restricted Delivery Fee

Return Receipt Showing to Whom & Date Delivered 1.00

Return Receipt Showing to Whom, Date, and Addressee's Address 29

**TOTAL Postage & Fees \$ 2.29**

Postmark or Date: 11-24-92

● **SENDER:** Complete Items 1, 2, 3, and 4.  
Add your address in the "RETURN TO" space on reverse.

**(CONSULT POSTMASTER FOR FEES)**

1. The following service is requested (check one).  
☐ Show to whom and date delivered .....  
☐ Show to whom, date, and address of delivery ..  
 2. ☐ **RESTRICTED DELIVERY** .....  
 (The restricted delivery fee is charged in addition to the return receipt fee.)

**TOTAL \$** \_\_\_\_\_

3. **ARTICLE ADDRESSED TO:**  
 Yates Drilling Co  
 105 S Fourth Street  
 Artesia N.M. 88210

4. **TYPE OF SERVICE:** **ARTICLE NUMBER**  
☐ REGISTERED ☐ INSURED P322 158 981  
☐ CERTIFIED ☐ COD  
☐ EXPRESS MAIL

**(Always obtain signature of addressee or agent)**

I have received the article described above.  
**SIGNATURE** ☐ Addressee ☐ Authorized agent  
 Mike Baul

5. **DATE OF DELIVERY** **POSTMARK**  
 11-25-92 (may be on reverse side)

6. **ADDRESSEE'S ADDRESS (Only if requested)**

7. **UNABLE TO DELIVER BECAUSE:** **7a. EMPLOYEE'S INITIALS**

★ GPO: 1982-379-593

P 322 158 981



### Receipt for Certified Mail

No Insurance Coverage Provided  
 Do not use for International Mail  
 (See Reverse)

Sent to Yates Drilling Co

Street and No.

P.O., State and ZIP Code

Postage \$ 1.00

Certified Fee

Special Delivery Fee

Restricted Delivery Fee

Return Receipt Showing to Whom & Date Delivered 1.00

Return Receipt Showing to Whom, Date, and Addressee's Address 29

**TOTAL Postage & Fees \$ 2.29**

Postmark or Date  
 11-24-92

PS Form 3800, June 1991

● **SENDER:** Complete Items 1, 2, 3, and 4.  
Add your address in the "RETURN TO" space on reverse.

**(CONSULT POSTMASTER FOR FEES)**

1. The following service is requested (check one).  
☐ Show to whom and date delivered .....  
☐ Show to whom, date, and address of delivery ..  
 2. ☐ **RESTRICTED DELIVERY** .....  
 (The restricted delivery fee is charged in addition to the return receipt fee.)

**TOTAL \$** \_\_\_\_\_

3. **ARTICLE ADDRESSED TO:**  
 Peyton Gates  
 105 S Fourth Street  
 Artesia N.M. 88210

4. **TYPE OF SERVICE:** **ARTICLE NUMBER**  
☐ REGISTERED ☐ INSURED P322 158 982  
☒ CERTIFIED ☐ COD  
☐ EXPRESS MAIL

**(Always obtain signature of addressee or agent)**

I have received the article described above.  
**SIGNATURE** ☐ Addressee ☐ Authorized agent  
 Mike Baul

5. **DATE OF DELIVERY** **POSTMARK**  
 11-25-92 (may be on reverse side)

6. **ADDRESSEE'S ADDRESS (Only if requested)**

7. **UNABLE TO DELIVER BECAUSE:** **7a. EMPLOYEE'S INITIALS**

★ GPO: 1982-379-593

P 322 158 982



### Receipt for Certified Mail

No Insurance Coverage Provided  
 Do not use for International Mail  
 (See Reverse)

Sent to Peyton Gates

Street and No.

P.O., State and ZIP Code

Postage \$ 1.00

Certified Fee

Special Delivery Fee

Restricted Delivery Fee

Return Receipt Showing to Whom & Date Delivered 1.00

Return Receipt Showing to Whom, Date, and Addressee's Address 29

**TOTAL Postage & Fees \$ 2.29**

Postmark or Date  
 11-24-92

PS Form 3800, June 1991

PS Form 3811, July 1982

**SENDER:** Complete items 1, 2, 3, and 4. Add your address in the "RETURN TO" space on reverse.

**(CONSULT POSTMASTER FOR FEES)**

1. The following service is requested (check one).  
☐ Show to whom and date delivered .....  
☐ Show to whom, date, and address of delivery ..  
2. ☐ **RESTRICTED DELIVERY**.....  
(The restricted delivery fee is charged in addition to the return receipt fee.)

TOTAL \$

3. ARTICLE ADDRESSED TO:  
*Devon Energy Corp.*  
*20 North Broadway Ste 1500*  
*OKLAHOMA CITY OK 73102*

4. TYPE OF SERVICE:  
☐ REGISTERED ☐ INSURED  
☒ CERTIFIED ☐ COD  
☐ EXPRESS MAIL  
ARTICLE NUMBER *P322 158 984*

(Always obtain signature of addressee or agent)

I have received the article described above.  
SIGNATURE ☒ Addressee ☐ Authorized agent

5. DATE OF DELIVERY *11-30-92* POSTMARK (may be on reverse side)

6. ADDRESSEE'S ADDRESS (Only if requested)

7. UNABLE TO DELIVER BECAUSE:

7a. EMPLOYEE'S INITIALS

★ GPO: 1982-379-593

RETURN RECEIPT

Is your RETURN ADDRESS completed on the reverse side?

**SENDER:**

- Complete items 1 and/or 2 for additional services.
- Complete items 3, and 4a & b.
- Print your name and address on the reverse of this form so that we can return this card to you.
- Attach this form to the front of the mailpiece, or on the back if space does not permit.
- Write "Return Receipt Requested" on the mailpiece below the article number.
- The Return Receipt will show to whom the article was delivered and the date delivered.

3. Article Addressed to:  
*Judy Yates*  
*105 South Fourth Street*  
*Artistic, N. H. 88210*

5. Signature (Addressee)  
*Judy Yates*

6. Signature (Agent)  
*Mike Bud*

7. Date of Delivery  
*12-1-92*

8. Addressee's Address (Only if requested and fee is paid)

4a. Article Number  
*P 322 158 969*

4b. Service Type  
☒ Registered ☐ Insured  
☒ Certified ☐ COD  
☐ Express Mail ☐ Return Receipt for Merchandise

I also wish to receive the following services (for an extra fee):  
1. ☐ Addressee's Address  
2. ☐ Restricted Delivery  
Consult postmaster for fee.

Thank you for using Return Receipt Service.

P 322 158 984



**Receipt for Certified Mail**

No Insurance Coverage Provided  
Do not use for International Mail  
(See Reverse)

From To: *Devon Energy Corp*

Street and No.

City, State and ZIP Code

Postage \$ *1.00*

Postnet Fee

Special Delivery Fee

Restricted Delivery Fee

Return Receipt Showing to Addressee & Date Delivered *1.00*

Return Receipt Showing to Agent, Date, and Addressee's Address *.29*

TOTAL Postage & Fees \$ *2.29*

Postmark or Date  
*11-24-92*

PS Form 3800, June 1991

P 322 158 969



**Receipt for Certified Mail**

No Insurance Coverage Provided  
Do not use for International Mail  
(See Reverse)

From To: *Judy Yates*

Street and No.

City, State and ZIP Code

Postage \$ *1.00*

Postnet Fee

Special Delivery Fee

Restricted Delivery Fee

Return Receipt Showing to Addressee & Date Delivered *1.00*

Return Receipt Showing to Agent, Date, and Addressee's Address *.29*

TOTAL Postage & Fees \$ *2.29*

Postmark or Date  
*12-1-92*

PS Form 3800, June 1991

- **SENDER:** Complete items 1, 2, 3, and 4.  
Add your address in the "RETURN TO" space on reverse.

**(CONSULT POSTMASTER FOR FEES)**

1. The following service is requested (check one).

- ☐ Show to whom and date delivered ..... \$  
☐ Show to whom, date, and address of delivery .. \$

- 2.
- ☐
- RESTRICTED DELIVERY**
- ..... \$
- 
- (The restricted delivery fee is charged in addition to the return receipt fee.)

TOTAL \$

## 3. ARTICLE ADDRESSED TO:

Mark Wilson  
4501 Greentree Blvd  
Midland Texas 79707

## 4. TYPE OF SERVICE:

- ☐ REGISTERED ☐ INSURED  
☐ CERTIFIED ☐ COD  
☐ EXPRESS MAIL

## ARTICLE NUMBER

P322158 965

(Always obtain signature of addressee or agent)

I have received the article described above.

SIGNATURE ☐ Addressee ☐ Authorized agent

Mr. Mark Wilson

## 5. DATE OF DELIVERY

11/25/92

POSTMARK  
(may be on reverse side)

## 6. ADDRESSEE'S ADDRESS (Only if requested)

## 7. UNABLE TO DELIVER BECAUSE:

7a. EMPLOYEE'S INITIALS

★ GPO: 1982-379-593

RETURN RECEIPT

Is your RETURN ADDRESS completed on the reverse side?

**SENDER:**

- Complete items 1 and/or 2 for additional services.
- Complete items 3, and 4a & b.
- Print your name and address on the reverse of this form so that we can return this card to you.
- Attach this form to the front of the mailpiece, or on the back if space does not permit.
- Write "Return Receipt Requested" on the mailpiece below the article number.
- The Return Receipt will show to whom the article was delivered and the date delivered.

## 3. Article Addressed to:

R. M. Moran  
P.O. Box 1919  
Hobbs NM  
88240

## 6. Signature (Agent)

Signature (Addressee)  
Karen Sheltor

- I also wish to receive the following services (for an extra fee):
1. ☐ Addressee's Address
  2. ☐ Restricted Delivery

Consult postmaster for fee.

## 4a. Article Number

P322158 965

## 4b. Service Type

- ☒ Registered ☐ Insured  
☒ Certified ☐ COD  
☐ Express Mail ☐ Return Receipt for Merchandise

## 7. Date of Delivery

11-25-92

## 8. Addressee's Address (Only if requested and fee is paid)

PS Form 3811, December 1991

★ U.S. GPO: 1982-323-402

DOMESTIC RETURN RECEIPT

Thank you for using Return Receipt Service.

P 322 158 965

**Receipt for Certified Mail**

No Insurance Coverage Provided  
Do not use for International Mail  
(See Reverse)

Sent to: Mark Wilson	
Street and No.	
P.O., State and ZIP Code	
Postage	\$ 100
Certified Fee	
Special Delivery Fee	
Restricted Delivery Fee	
Return Receipt Showing to Whom & Date Delivered	100
Return Receipt Showing to Whom, Date, and Addressee's Address	29
TOTAL Postage & Fees	\$ 229
Postmark or Date	
11-24-92	

PS Form 3800, June 1991

P 894 873 818

**Certified Mail Receipt**

No Insurance Coverage Provided  
Do not use for International Mail  
(See Reverse)

Sent to: R. M. Moran	
Street & No.	
P.O., State & ZIP Code	
Postage	\$ 100
Certified Fee	
Special Delivery Fee	
Restricted Delivery Fee	
Return Receipt Showing to Whom & Date Delivered	100
Return Receipt Showing to Whom, Date, & Address of Delivery	29
TOTAL Postage & Fees	\$ 229
Postmark or Date	
11-24-92	

PS Form 3800, June 1991

PS Form 3811, July 1982

● SENDER: Complete Items 1, 2, 3, and 4.  
Add your address in the "RETURN TO" space on reverse.

(CONSULT POSTMASTER FOR FEES)

1. The following service is requested (check one).  
☐ Show to whom and date delivered .....  
☐ Show to whom, date, and address of delivery ..  
2. ☐ RESTRICTED DELIVERY.....  
(The restricted delivery fee is charged in addition to the return receipt fee.)

TOTAL \$ .....

3. ARTICLE ADDRESSED TO:  
ATTN: CARL Manganaro  
P.O. Box 1359  
Carl Shab N. M. 88220

4. TYPE OF SERVICE: ☐ REGISTERED ☐ INSURED ☐ CERTIFIED ☐ COD ☐ EXPRESS MAIL

ARTICLE NUMBER  
P322158966

(Always obtain signature of addressee or agent)

I have received the article described above.  
SIGNATURE ☐ Addressee ☐ Authorized agent  
Cmells Demanda

5. DATE OF DELIVERY

POSTMARK  
(may be on reverse side)  
2661  
29  
10N

6. ADDRESSEE'S ADDRESS (Only if requested)

7. UNABLE TO DELIVER BECAUSE:

7a. EMPLOYEE'S INITIALS

★ GPO: 1982-379-593

RETURN RECEIPT

PS Form 3811, July 1982

● SENDER: Complete Items 1, 2, 3, and 4.  
Add your address in the "RETURN TO" space on reverse.

(CONSULT POSTMASTER FOR FEES)

1. The following service is requested (check one).  
☐ Show to whom and date delivered .....  
☐ Show to whom, date, and address of delivery ..  
2. ☐ RESTRICTED DELIVERY.....  
(The restricted delivery fee is charged in addition to the return receipt fee.)

TOTAL \$ .....

3. ARTICLE ADDRESSED TO:  
Rio Pecos Corp.  
4501 Greentree Blvd  
Midland Texas 79707

4. TYPE OF SERVICE: ☐ REGISTERED ☐ INSURED ☐ CERTIFIED ☐ COD ☐ EXPRESS MAIL

ARTICLE NUMBER  
P322158964

(Always obtain signature of addressee or agent)

I have received the article described above.  
SIGNATURE ☐ Addressee ☐ Authorized agent  
Mrs. Mark Wilson

5. DATE OF DELIVERY

POSTMARK  
(may be on reverse side)  
11/25/92

6. ADDRESSEE'S ADDRESS (Only if requested)

7. UNABLE TO DELIVER BECAUSE:


7a. EMPLOYEE'S INITIALS

★ GPO: 1982-379-593

RETURN RECEIPT

P 322 158 966

P 322 158 964

 **Receipt for Certified Mail**  
No Insurance Coverage Provided  
Do not use for International Mail  
(See Reverse)

Sent to: Carl Manganaro


Street and No.

P.O., State and ZIP Code

Postage	\$ 1.00
Certified Fee	
Special Delivery Fee	
Restricted Delivery Fee	
Return Receipt Showing to Whom & Date Delivered	1.00
Return Receipt Showing to Whom, Date, and Addressee's Address	29
TOTAL Postage & Fees	\$ 2.29

Postmark or Date  
11-24-92

PS Form 3800, June 1991

 **Receipt for Certified Mail**  
No Insurance Coverage Provided  
Do not use for International Mail  
(See Reverse)

Sent to: Rio Pecos Corp

Street and No.

P.O., State and ZIP Code

Postage	\$ 1.00
Certified Fee	
Special Delivery Fee	
Restricted Delivery Fee	
Return Receipt Showing to Whom & Date Delivered	1.00
Return Receipt Showing to Whom, Date, and Addressee's Address	29
TOTAL Postage & Fees	\$ 2.29

Postmark or Date  
11-24-92

PS Form 3800, June 1991



Is your RETURN ADDRESS completed on the reverse side?

PS Form 3811, December 1991 \*U.S. GPO: 1992-323-402

**SENDER:**

- Complete items 1 and/or 2 for additional services.
- Complete items 3, and 4a & b.
- Print your name and address on the reverse of this form so that we can return this card to you.
- Attach this form to the front of the mailpiece, or on the back if space does not permit.
- Write "Return Receipt Requested" on the mailpiece below the article number.
- The Return Receipt will show to whom the article was delivered and the date delivered.

3. Article Addressed to:

Martin Gaters III  
105 S Fourth Street  
Artesia N.M.  
88210

5. Signature (Addressee)  
Mike Buck

6. Signature (Agent)  
Mike Buck

4a. Article Number  
P322-158-967

4b. Service Type  
☐ Registered  
☒ Certified  
☐ Express Mail  
☐ Return Receipt for Merchandise

7. Date of Delivery  
11-25-92

8. Addressee's Address (Only if requested and fee is paid)

1. ☐ Addressee's Address

2. ☐ Restricted Delivery

3. ☐ Consult postmaster for fee.

4. ☐ I also wish to receive the following services (for an extra fee):

1. ☐ Addressee's Address

2. ☐ Restricted Delivery

3. ☐ Consult postmaster for fee.

Thank you for using Return Receipt Service.

P 322 158 967



### Receipt for Certified Mail

No Insurance Coverage Provided  
Do not use for International Mail  
(See Reverse)

Sent: Martin Gaters III	
Street and No.	
P.O., State and ZIP Code	
Postage	\$ 1.00
Certified Fee	
Special Delivery Fee	
Restricted Delivery Fee	
Return Receipt Showing to Whom & Date Delivered	1.00
Return Receipt Showing to Whom, Date, and Addressee's Address	29
TOTAL Postage & Fees	\$ 2.29
Postmark or Date	

1661 Jun 91 0083 Form 3811

Is your RETURN ADDRESS completed on the reverse side?

PS Form 3811, December 1991 \*U.S. GPO: 1992-323-402

**SENDER:**

- Complete items 1 and/or 2 for additional services.
- Complete items 3, and 4a & b.
- Print your name and address on the reverse of this form so that we can return this card to you.
- Attach this form to the front of the mailpiece, or on the back if space does not permit.
- Write "Return Receipt Requested" on the mailpiece below the article number.
- The Return Receipt will show to whom the article was delivered and the date delivered.

3. Article Addressed to:

Weed Oil and Gas  
105 S Fourth St  
Artesia N.M.  
88210

5. Signature (Addressee)  
88210

6. Signature (Agent)  
Mike Buck

4a. Article Number  
P322-158-968

4b. Service Type  
☐ Registered  
☒ Certified  
☐ Express Mail  
☐ Return Receipt for Merchandise

7. Date of Delivery  
11-25-92

8. Addressee's Address (Only if requested and fee is paid)

1. ☐ Addressee's Address

2. ☐ Restricted Delivery

3. ☐ Consult postmaster for fee.

4. ☐ I also wish to receive the following services (for an extra fee):

1. ☐ Addressee's Address

2. ☐ Restricted Delivery

3. ☐ Consult postmaster for fee.

Thank you for using Return Receipt Service.

P 322 158 968



### Receipt for Certified Mail

No Insurance Coverage Provided  
Do not use for International Mail  
(See Reverse)

Sent: Weed Oil and Gas	
Street and No.	
P.O., State and ZIP Code	
Postage	\$ 1.00
Certified Fee	
Special Delivery Fee	
Restricted Delivery Fee	
Return Receipt Showing to Whom & Date Delivered	1.00
Return Receipt Showing to Whom, Date, and Addressee's Address	29
TOTAL Postage & Fees	\$ 2.29
Postmark or Date	

1661 Jun 91 0083 Form 3811

Is your RETURN ADDRESS completed on the reverse side?

<b>SENDER:</b> • Complete items 1 and/or 2 for additional services. • Complete items 3, and 4a & b. • Print your name and address on the reverse of this form so that we can return this card to you. • Attach this form to the front of the mailpiece, or on the back if space does not permit. • Write "Return Receipt Requested" on the mailpiece below the article number. • The Return Receipt will show to whom the article was delivered and the date delivered.		I also wish to receive the following services (for an extra fee): 1. <input type="checkbox"/> Addressee's Address 2. <input type="checkbox"/> Restricted Delivery Consult postmaster for fee.	
3. Article Addressed to: SP Yates 105 S Fourth St Astoria N.M. 88310		4a. Article Number P 894 873 812	
5. Signature (Addressee) [Signature]		4b. Service Type <input checked="" type="checkbox"/> Registered <input type="checkbox"/> Insured <input checked="" type="checkbox"/> Certified <input type="checkbox"/> COD <input type="checkbox"/> Express Mail <input type="checkbox"/> Return Receipt for Merchandise	
6. Signature (Agent) [Signature]		7. Date of Delivery 11-25-92	
8. Addressee's Address (Only if requested and fee is paid)			

Thank you for using Return Receipt Service.

Is your RETURN ADDRESS completed on the reverse side?

<b>SENDER:</b> • Complete items 1 and/or 2 for additional services. • Complete items 3, and 4a & b. • Print your name and address on the reverse of this form so that we can return this card to you. • Attach this form to the front of the mailpiece, or on the back if space does not permit. • Write "Return Receipt Requested" on the mailpiece below the article number. • The Return Receipt will show to whom the article was delivered and the date delivered.		I also wish to receive the following services (for an extra fee): 1. <input type="checkbox"/> Addressee's Address 2. <input type="checkbox"/> Restricted Delivery Consult postmaster for fee.	
3. Article Addressed to: Richard Yates 105 S Fourth Street Astoria N.M. 88310		4a. Article Number P 894-873-811	
5. Signature (Addressee) [Signature]		4b. Service Type <input type="checkbox"/> Registered <input type="checkbox"/> Insured <input checked="" type="checkbox"/> Certified <input type="checkbox"/> COD <input type="checkbox"/> Express Mail <input type="checkbox"/> Return Receipt for Merchandise	
6. Signature (Agent) [Signature]		7. Date of Delivery 11-25-92	
8. Addressee's Address (Only if requested and fee is paid)			

Thank you for using Return Receipt Service.

P 894 873 812



**Certified Mail Receipt**  
 No Insurance Coverage Provided  
 Do not use for International Mail  
 (See Reverse)

Sent to		SP Yates	
Street & No.			
P.O., State & ZIP Code			
Postage		\$	1.00
Certified Fee			
Special Delivery Fee			
Restricted Delivery Fee			
Return Receipt Showing to Whom & Date Delivered		1.00	
Return Receipt Showing to Whom, Date, & Address of Delivery		29	
TOTAL Postage & Fees		\$	2.29
Postmark or Date			
11-24-92			

PS Form 3811, December 1991 \*U.S. GPO: 1992-323-402 DOMESTIC RETURN RECEIPT

P 894 873 811



**Certified Mail Receipt**  
 No Insurance Coverage Provided  
 Do not use for International Mail  
 (See Reverse)

Sent to		Richard Yates	
Street & No.			
P.O., State & ZIP Code			
Postage		\$	1.00
Certified Fee			
Special Delivery Fee			
Restricted Delivery Fee			
Return Receipt Showing to Whom & Date Delivered		1.00	
Return Receipt Showing to Whom, Date, & Address of Delivery		29	
TOTAL Postage & Fees		\$	2.29
Postmark or Date			
11-24-92			

PS Form 3811, December 1991 \*U.S. GPO: 1992-323-402 DOMESTIC RETURN RECEIPT

Is your RETURN ADDRESS completed on the reverse side?

<b>SENDER:</b> • Complete items 1 and/or 2 for additional services. • Complete items 3, and 4a & b. • Print your name and address on the reverse of this form so that we can return this card to you. • Attach this form to the front of the mailpiece, or on the back if space does not permit. • Write "Return Receipt Requested" on the mailpiece below the article number. • The Return Receipt will show to whom the article was delivered and the date delivered.		I also wish to receive the following services (for an extra fee): 1. <input type="checkbox"/> Addressee's Address 2. <input type="checkbox"/> Restricted Delivery Consult postmaster for fee.	
3. Article Addressed to: Joe 79 LTD 203 American Hwy Security City Bldg Atlanta, GA 30310		4a. Article Number 1894-873-813	
4b. Service Type <input type="checkbox"/> Registered <input type="checkbox"/> Insured <input checked="" type="checkbox"/> Certified <input type="checkbox"/> COD <input type="checkbox"/> Express Mail <input type="checkbox"/> Return Receipt for Merchandise		7. Date of Delivery 11-25-92	
5. Signature (Addressee) [Signature]		8. Addressee's Address (Only if requested and fee is paid)	
6. Signature (Agent) [Signature]		PS Form 3811, December 1991 *U.S. GPO: 1992-323-402	

Thank you for using Return Receipt Service.

Is your RETURN ADDRESS completed on the reverse side?

<b>SENDER:</b> • Complete items 1 and/or 2 for additional services. • Complete items 3, and 4a & b. • Print your name and address on the reverse of this form so that we can return this card to you. • Attach this form to the front of the mailpiece, or on the back if space does not permit. • Write "Return Receipt Requested" on the mailpiece below the article number. • The Return Receipt will show to whom the article was delivered and the date delivered.		I also wish to receive the following services (for an extra fee): 1. <input type="checkbox"/> Addressee's Address 2. <input type="checkbox"/> Restricted Delivery Consult postmaster for fee.	
3. Article Addressed to: Robert E. Boling 203 American Hwy Security City Bldg Atlanta, GA 30310		4a. Article Number 1894-873-814	
4b. Service Type <input type="checkbox"/> Registered <input type="checkbox"/> Insured <input checked="" type="checkbox"/> Certified <input type="checkbox"/> COD <input type="checkbox"/> Express Mail <input type="checkbox"/> Return Receipt for Merchandise		7. Date of Delivery 11-23-92	
5. Signature (Addressee) [Signature]		8. Addressee's Address (Only if requested and fee is paid)	
6. Signature (Agent) [Signature]		PS Form 3811, December 1991 *U.S. GPO: 1992-323-402	

Thank you for using Return Receipt Service.

P 894 873 814



**Certified Mail Receipt**  
 No Insurance Coverage Provided  
 Do not use for International Mail  
 (See Reverse)

Sent to		Robert E Boling	
Street & No.			
P.O., State & ZIP Code			
Postage	\$	100	
Certified Fee			
Special Delivery Fee			
Restricted Delivery Fee			
Return Receipt Showing to Whom & Date Delivered		100	
Return Receipt Showing to Whom, Date, & Address of Delivery		29	
TOTAL Postage & Fees	\$	229	
Postmark or Date		11-24-92	

PS Form 0083 June 1991

P 894 873 814



**Certified Mail Receipt**  
 No Insurance Coverage Provided  
 Do not use for International Mail  
 (See Reverse)

Sent to		Joe 79 LTD	
Street & No.			
P.O., State & ZIP Code			
Postage	\$	100	
Certified Fee			
Special Delivery Fee			
Restricted Delivery Fee			
Return Receipt Showing to Whom & Date Delivered		100	
Return Receipt Showing to Whom, Date, & Address of Delivery		29	
TOTAL Postage & Fees	\$	229	
Postmark or Date		11-24-92	

PS Form 0083 June 1991

Is your RETURN ADDRESS completed on the reverse side?

<b>SENDER:</b> <ul style="list-style-type: none"><li>• Complete items 1 and/or 2 for additional services.</li><li>• Complete items 3, and 4a &amp; b.</li><li>• Print your name and address on the reverse of this form so that we can return this card to you.</li><li>• Attach this form to the front of the mailpiece, or on the back if space does not permit.</li><li>• Write "Return Receipt Requested" on the mailpiece below the article number.</li><li>• The Return Receipt will show to whom the article was delivered and the date delivered.</li></ul>		<b>3. Article Addressed to:</b> <i>Attn Land Dept</i> <i>Mobil Fuel Texas</i> <i>New Mexico</i> <i>P.O. Box 6333</i> <i>Midland Texas 79702</i>	
<b>5. Signature (Addressee)</b> <i>[Signature]</i>		<b>4a. Article Number</b> <i>1894 873 816</i>	
<b>6. Signature (Agent)</b> <i>[Signature]</i>		<b>4b. Service Type</b> <input type="checkbox"/> Registered <input type="checkbox"/> Insured <input type="checkbox"/> Certified <input type="checkbox"/> COD <input type="checkbox"/> Express Mail <input type="checkbox"/> Return Receipt for Merchandise	
<b>8. Addressee's Address (Only if requested and fee is paid)</b>		<b>7. Date of Delivery</b> <i>NOV 25 1992</i>	

Thank you for using Return Receipt Service.

Is your RETURN ADDRESS completed on the reverse side?

<b>SENDER:</b> <ul style="list-style-type: none"><li>• Complete items 1 and/or 2 for additional services.</li><li>• Complete items 3, and 4a &amp; b.</li><li>• Print your name and address on the reverse of this form so that we can return this card to you.</li><li>• Attach this form to the front of the mailpiece, or on the back if space does not permit.</li><li>• Write "Return Receipt Requested" on the mailpiece below the article number.</li><li>• The Return Receipt will show to whom the article was delivered and the date delivered.</li></ul>		<b>3. Article Addressed to:</b> <i>Cities Service Oil Co</i> <i>C/O Box 454</i> <i>P.O. Box 300</i> <i>Wasa Ok 74102</i>	
<b>5. Signature (Addressee)</b> <i>[Signature]</i>		<b>4a. Article Number</b> <i>1894 873 815</i>	
<b>6. Signature (Agent)</b> <i>[Signature]</i>		<b>4b. Service Type</b> <input type="checkbox"/> Registered <input type="checkbox"/> Insured <input checked="" type="checkbox"/> Certified <input type="checkbox"/> COD <input type="checkbox"/> Express Mail <input type="checkbox"/> Return Receipt for Merchandise	
<b>8. Addressee's Address (Only if requested and fee is paid)</b>		<b>7. Date of Delivery</b> <i>NOV 25 1992</i>	

Thank you for using Return Receipt Service.

P 894 873 816



**Certified Mail Receipt**  
No Insurance Coverage Provided  
Do not use for International Mail  
(See Reverse)

Sent to <i>Attn Land Dept</i>	
Street & No. <i>Mobil</i>	
P.O., State & ZIP Code	
Postage	\$ <i>1.00</i>
Certified Fee	
Special Delivery Fee	
Restricted Delivery Fee	
Return Receipt Showing to Whom & Date Delivered	<i>100</i>
Return Receipt Showing to Whom, Date, & Address of Delivery	<i>29</i>
TOTAL Postage & Fees	\$ <i>2.29</i>
Postmark or Date <i>11-24-92</i>	

0661 surp 0086 wmf PS

P 894 873 815



**Certified Mail Receipt**  
No Insurance Coverage Provided  
Do not use for International Mail  
(See Reverse)

Sent to <i>Cities Service Oil Co</i>	
Street & No.	
P.O., State & ZIP Code	
Postage	\$ <i>1.00</i>
Certified Fee	
Special Delivery Fee	
Restricted Delivery Fee	
Return Receipt Showing to Whom & Date Delivered	<i>29</i>
Return Receipt Showing to Whom, Date, & Address of Delivery	<i>100</i>
TOTAL Postage & Fees	\$ <i>2.29</i>
Postmark or Date <i>11-24-92</i>	

0661 surp 0086 wmf PS

P 894 873 817



**Certified Mail Receipt**  
No Insurance Coverage Provided  
Do not use for International Mail  
(See Reverse)

Sent to: <i>Attn: Randy Ray</i>	
Street & No.	
P.O., State & ZIP Code	
Postage	\$ <i>1.00</i>
Certified Fee	
Special Delivery Fee	
Restricted Delivery Fee	
Return Receipt Showing to Whom & Date Delivered	<i>1.00</i>
Return Receipt Showing to Whom, Date, & Address of Delivery	<i>29</i>
TOTAL Postage & Fees	\$ <i>2.29</i>
Postmark or Date <i>11-24-92</i>	

PS Form 3800, June 1990

Is your RETURN ADDRESS completed on the reverse side?

<p><b>SENDER:</b></p> <ul style="list-style-type: none"> <li>• Complete items 1 and/or 2 for additional services.</li> <li>• Complete items 3, and 4a &amp; b.</li> <li>• Print your name and address on the reverse of this form so that we can return this card to you.</li> <li>• Attach this form to the front of the mailpiece, or on the back if space does not permit.</li> <li>• Write "Return Receipt Requested" on the mailpiece below the article number.</li> <li>• The Return Receipt will show to whom the article was delivered and the date delivered.</li> </ul>		<p>I also wish to receive the following services (for an extra fee):</p> <p>1. <input type="checkbox"/> Addressee's Address</p> <p>2. <input type="checkbox"/> Restricted Delivery</p> <p>Consult postmaster for fee.</p>	
<p>3. Article Addressed to: <i>Attn: Randy Ray</i> <i>844 Petroleum Ave</i> <i>5847 San Felipe Ste</i> <i>Austin Texas 78057</i></p>		<p>4. Article Number <i>1-894-873-817</i></p>	
<p>6. Signature (Agent) <i>Colt Davis</i></p>		<p>4b. Service Type  <input type="checkbox"/> Registered  <input checked="" type="checkbox"/> Certified  <input type="checkbox"/> Insured  <input type="checkbox"/> COD  <input type="checkbox"/> Express Mail  <input type="checkbox"/> Return Receipt for Merchandise         </p>	
<p>5. Signature (Addressee) <i>Randy Ray</i></p>		<p>7. Date of Delivery <i>11-24-92</i></p>	
<p>PS Form 3811, December 1991 *U.S. GPO: 1992-323-402</p>		<p>8. Addressee's Address (Only if requested and fee is paid)</p>	

DOMESTIC RETURN RECEIPT

Thank you for using Return Receipt Service.



# Receipt for Certified Mail

No Insurance Coverage Provided  
Do not use for International Mail  
(See Reverse)

Sent to <b>Petrus Oil Co.</b>	
Street and No.	
P.O., State and ZIP Code	
Postage	\$ 1.00
Certified Fee	
Special Delivery Fee	
Restricted Delivery Fee	
Return Receipt Showing to Whom & Date Delivered	1.00
Return Receipt Showing to Whom, Date, and Addressee's Address	29
TOTAL Postage & Fees	\$ 2.29
Postmark or Date <b>11-24-92</b>	

3800, June 1991

PS Form 3811, July 1982  
e SENDER: Complete items 1, 2, 3, and 4.  
Add your address in the "RETURN TO" space on reverse.

## (CONSULT POSTMASTER FOR FEES)

1. The following service is requested (check one).

- ☐ Show to whom and date delivered .....  
☐ Show to whom, date, and address of delivery ..  
☐ RESTRICTED DELIVERY .....  
(The restricted delivery fee is charged in addition to the return receipt fee.)

TOTAL \$

3. ARTICLE ADDRESSED TO: **H&N Land Dept  
Petrus Oil Co. and merit  
12377 merit Drive Ste 1600  
Dallas TEXAS 75251**

### 4. TYPE OF SERVICE:

- ☐ REGISTERED ☐ INSURED  
☒ CERTIFIED ☐ COD  
☐ EXPRESS MAIL

### ARTICLE NUMBER

**P322158976**

(Always obtain signature of addressee or agent)

I have received the article described above.

SIGNATURE ☐ Addressee ☐ Authorized agent

**[Signature]**

### 5. DATE OF DELIVERY

**12-1-92**

### POSTMARK (may be on reverse side)

### 6. ADDRESSEE'S ADDRESS (Only if requested)

### 7. UNABLE TO DELIVER BECAUSE:

### 7a. EMPLOYEE'S INITIALS

RETURN RECEIPT

\* GPO: 1982-379-693

P 322 158 971



# Receipt for Certified Mail

No Insurance Coverage Provided  
Do not use for International Mail  
(See Reverse)

Sent to <b>James L. Gilbert</b>	
Street and No.	
P.O., State and ZIP Code	
Postage	\$ 1.00
Certified Fee	
Special Delivery Fee	
Restricted Delivery Fee	
Return Receipt Showing to Whom & Date Delivered	1.00
Return Receipt Showing to Whom, Date, and Addressee's Address	29
TOTAL Postage & Fees	\$ 2.29
Postmark or Date <b>11-24-92</b>	

PS Form 3800, June 1991

H. Jack Naumann, Jr.

NAUMANN  
OIL & GAS, INC.

OIL CONSERVATION DIVISION

(915) 883-5051

'92 DEC 10 PM 9

December 4, 1992

Certified Mail  
Receipt # P 894 873 831

William J. LeMay, Director  
Oil Conservation Division  
New Mexico Department of Energy,  
Minerals and Natural Resources  
State Land Office Building  
Santa Fe, New Mexico 87503

RE: In the Matter of Application of Naumann Oil & Gas, Inc. for Administrative Approval of an Unorthodox Well Location for its Inexco Fed. Com. #1-A Well, located 660 feet from the East line and 1650 feet from the South line of Section 12, Township-21-South, Range 26-East, N.M.P.M., Eddy County, New Mexico.

Dear Mr. LeMay:

Naumann Oil & Gas, Inc. hereby requests administrative approval of an unorthodox well location for its Inexco Fed. Com. #1-A Well pursuant to the provisions of Oil Conservation Division Rule 104 F(2). The proposed location will be in the Strawn formation, Burton Flat Strawn Pool, at a point 660 feet from the East line and 1650 feet from the South line of Section 12, Township-21-South, Range-26-East, N.M.P.M., Eddy County, New Mexico. A plat showing the proposed unorthodox location, the spacing unit to be dedicated to the well and all offsetting owners or operators is attached hereto and incorporated into this application.

The Inexco Fed. Com. #1 well was originally drilled and completed as a Morrow well at an approved unorthodox location. Said well produced for many years until it was plugged and abandoned in 1988. The proposed unorthodox location is necessary due to the fact that the proposed location is a re-entry of the Inexco Fed. Com. #1.

Mr. LeMay


Page 2

Notice of this application has been provided by certified mail to all operators of all offsetting spacing or proration units, including non-operated working interest owners and unleased mineral interest owners. Enclosed you will find a copy of the notice/waiver letters sent to each offset owner along with copies of the certified mail receipts. Additionally, the signed waiver letters we have received to date are enclosed.

Your consideration of this administrative application is appreciated.

Very truly yours,

Naumann Oil & Gas, Inc.

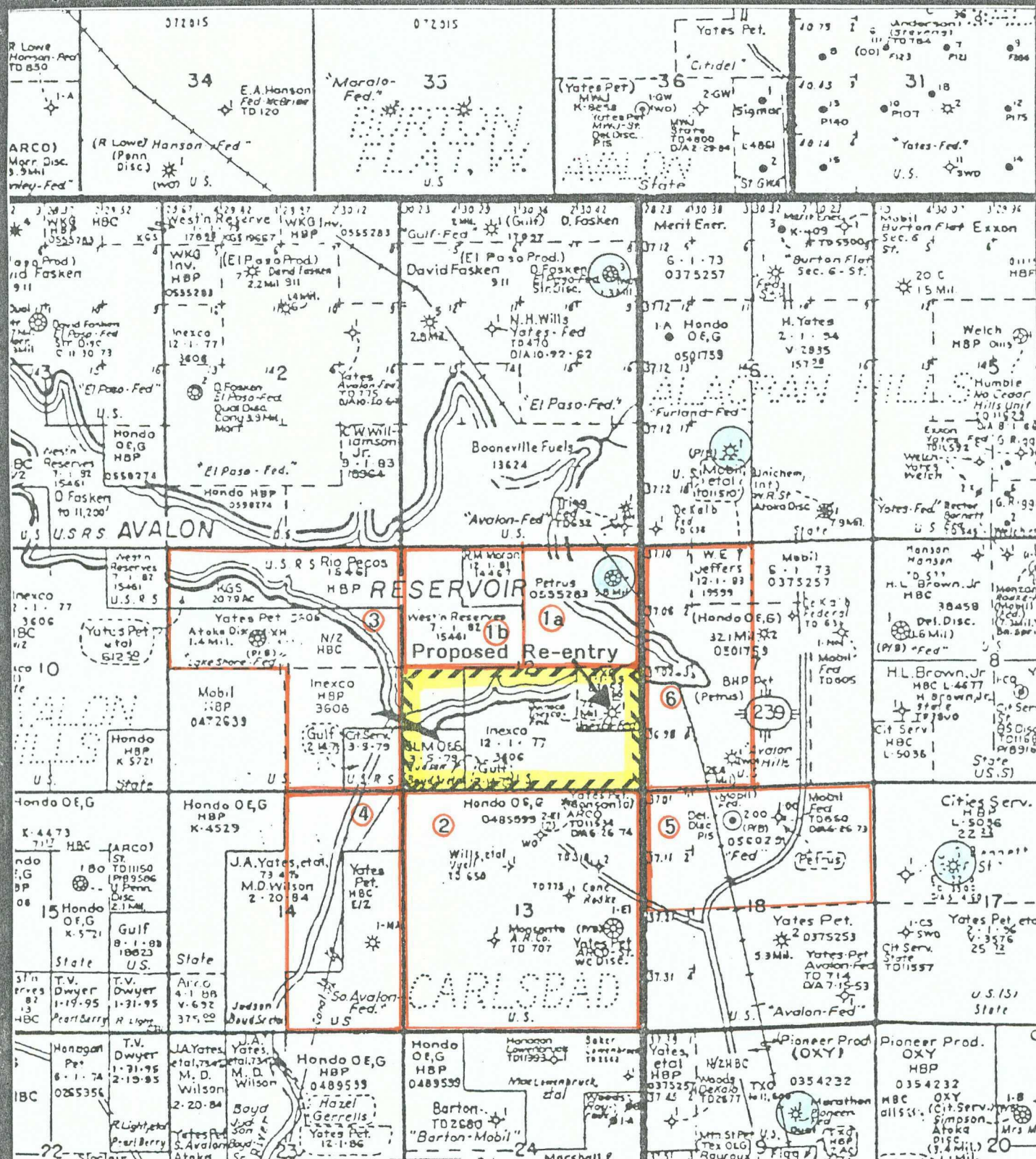
A handwritten signature in dark ink, appearing to read "H. Jack Naumann", with a stylized flourish at the end.

H. Jack Naumann  
President

Encl.

cc w/enc.: District Supervisor  
New Mexico Oil Conservation Division



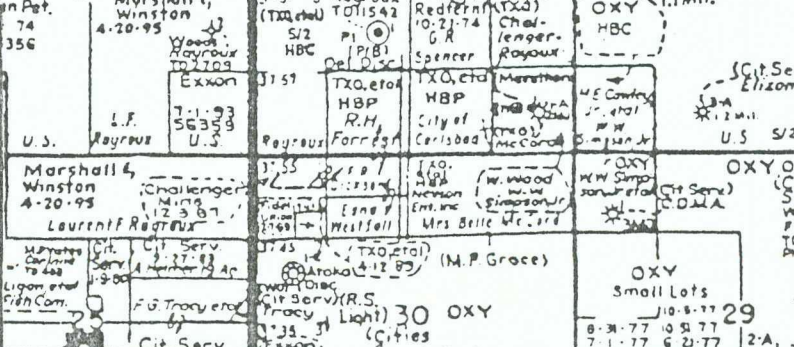


Naumann Oil & Gas  
Inexco Fed. Com #1-A (Re-entry)

Section 12, T-21-S, R-26-E  
Eddy County, New Mexico

Proration Unit

Strawn Producer



OIL CONSERVATION DIVISION  
RECEIVED

'92 DEC 28 AM 9 51

November 18, 1992

New Mexico Oil Conservation Department  
P.O. Box 2008  
Santa Fe, New Mexico 87501


RE: Application for Unorthodox Drilling  
Permit Exception to rule 104C.II(a)  
Inexco Fed. Com. #1-A Well  
S/2 Section 12, T-21-S, R-26-E, N.M.P.M.  
Eddy County, New Mexico

Gentlemen:

The Undersigned as offset operator or owner of record title to the operating rights of acreage adjacent to the above referenced acre tract, has been advised by Naumann Oil & Gas, Inc. of its desire to re-enter the Inexco Fed. Com. #1-A Well. This well, being a 10,200 foot Strawn test, will be located 660' FEL and 1650' FSL of Section 12, T-21-S, R-26-E, Eddy County, New Mexico. We understand that this location is closer to the lease lines than 660' FSL and 1980' FEL which is prescribed by the Field Rules for a Strawn test on 320 acre spacing.

This is to advise that the Undersigned has no objection to the granting of a permit to drill at this location and hereby waives objection and notice of hearing on this application.

Sincerely,

  
\_\_\_\_\_

\_\_\_\_\_

November 18, 1992

New Mexico Oil Conservation Department  
P.O. Box 2008  
Santa Fe, New Mexico 87501

RE: Application for Unorthodox Drilling  
Permit Exception to rule 104C.II(a)  
Inexco Fed. Com. #1-A Well  
S/2 Section 12, T-21-S, R-26-E, N.M.P.M.  
Eddy County, New Mexico

Gentlemen:

The Undersigned as offset operator or owner of record title to the operating rights of acreage adjacent to the above referenced acre tract, has been advised by Naumann Oil & Gas, Inc. of its desire to re-enter the Inexco Fed. Com. #1-A Well. This well, being a 10,200 foot Strawn test, will be located 660' FEL and 1650' FSL of Section 12, T-21-S, R-26-E, Eddy County, New Mexico. We understand that this location is closer to the lease lines than 660' FSL and 1980' FEL which is prescribed by the Field Rules for a Strawn test on 320 acre spacing.

This is to advise that the Undersigned has no objection to the granting of a permit to drill at this location and hereby waives objection and notice of hearing on this application.

Sincerely,

Robert Michael Boling Nov 27, 1992  
Personal Representative of the Estate of Robert E. Boling  
General Partner, Loco 79 L.T.D.

November 18, 1992

New Mexico Oil Conservation Department  
P.O. Box 2008  
Santa Fe, New Mexico 87501

RE: Application for Unorthodox Drilling  
Permit Exception to rule 104C.II(a)  
Inexco Fed. Com. #1-A Well  
S/2 Section 12, T-21-S, R-26-E, N.M.P.M.  
Eddy County, New Mexico

Gentlemen:

The Undersigned as offset operator or owner of record title to the operating rights of acreage adjacent to the above referenced acre tract, has been advised by Naumann Oil & Gas, Inc. of its desire to re-enter the Inexco Fed. Com. #1-A Well. This well, being a 10,200 foot Strawn test, will be located 660' FEL and 1650' FSL of Section 12, T-21-S, R-26-E, Eddy County, New Mexico. We understand that this location is closer to the lease lines than 660' FSL and 1980' FEL which is prescribed by the Field Rules for a Strawn test on 320 acre spacing.

This is to advise that the Undersigned has no objection to the granting of a permit to drill at this location and hereby waives objection and notice of hearing on this application.

Sincerely,

Robert Michael Boling Nov 27, 1992

Personal Representative of the Estate of Robert  
EBoling



November 18, 1992

New Mexico Oil Conservation Department  
P.O. Box 2008  
Santa Fe, New Mexico 87501

RE: Application for Unorthodox Drilling  
Permit Exception to rule 104C.II(a)  
Inexo Fed. Com. #1-A Well  
S/2 Section 12, T-21-S, R-26-E, N.M.P.M.  
Eddy County, New Mexico

Gentlemen:

The Undersigned as offset operator or owner of record title to the operating rights of acreage adjacent to the above referenced acre tract, has been advised by Naumann Oil & Gas, Inc. of its desire to re-enter the Inexo Fed. Com. #1-A Well. This well, being a 10,200 foot Strawn test, will be located 660' FEL and 1650' FSL of Section 12, T-21-S, R-26-E, Eddy County, New Mexico. We understand that this location is closer to the lease lines than 660' FSL and 1980' FEL which is prescribed by the Field Rules for a Strawn test on 320 acre spacing.

This is to advise that the Undersigned has no objection to the granting of a permit to drill at this location and hereby waives objection and notice of hearing on this application.

Sincerely,

W.A. JORDAN

William Jordan

November 18, 1992

W.A. Jourdan  
P.O. Drawer J  
Hobbs, NM 88241

RE: Application for Unorthodox Drilling  
Permit Exception to Rule 104C.II(a)  
Inexco Fed Com #1-A  
S/2 Section 12, T-21-S, R-26-E, N.M.P.M.,  
Eddy County, New Mexico

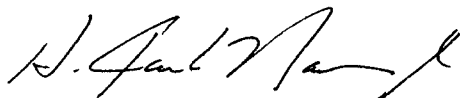
Dear Gentlemen:

Naumann Oil & Gas, Inc. plans to reenter a well 660' FEL and 1650' FSL of Section 12, T-21-S, R-26-E, Eddy County, New Mexico. This well will be re-entered to test the Strawn formation at approximately 10,200'.

The field rules for this type of prospect specify that a well must be drilled 660' from the nearest side boundary and 1980' from the nearest end boundary. However, since our proposed operations will be conducted in the abandoned Inexco Fed. Com. #1 wellbore the unorthodox location is required. Please note that this well was drilled at an unorthodox location and produced from the Morrow formation for many years until it was plugged in 1988.

Due to the necessity for an unorthodox location hearing and the fact that this well must be spudded by January 15, 1993, your prompt and favorable response to this request would be greatly appreciated. Please sign the attached letter to the New Mexico Oil Conservative Department, and return it to me for further handling. Please let me know if you have any questions by calling collect at (915) 683-5051.

Sincerely,



Jack Naumann

November 18, 1992

New Mexico Oil Conservation Department  
P.O. Box 2008  
Santa Fe, New Mexico 87501


RE: Application for Unorthodox Drilling  
Permit Exception to rule 104C.II(a)  
Inexco Fed. Com. #1-A Well  
S/2 Section 12, T-21-S, R-26-E, N.M.P.M.  
Eddy County, New Mexico

Gentlemen:

The Undersigned as offset operator or owner of record title to the operating rights of acreage adjacent to the above referenced acre tract, has been advised by Naumann Oil & Gas, Inc. of its desire to re-enter the Inexco Fed. Com. #1-A Well. This well, being a 10,200 foot Strawn test, will be located 660' FEL and 1650' FSL of Section 12, T-21-S, R-26-E, Eddy County, New Mexico. We understand that this location is closer to the lease lines than 660' FSL and 1980' FEL which is prescribed by the Field Rules for a Strawn test on 320 acre spacing.

This is to advise that the Undersigned has no objection to the granting of a permit to drill at this location and hereby waives objection and notice of hearing on this application.

Sincerely,

  
\_\_\_\_\_  
PO Box 2188  
Hobbs New Mexico 88240

November 18, 1992

New Mexico Oil Conservation Department  
P.O. Box 2008  
Santa Fe, New Mexico 87501

RE: Application for Unorthodox Drilling  
Permit Exception to rule 104C.II(a)  
Inexco Fed. Com. #1-A Well  
S/2 Section 12, T-21-S, R-26-E, N.M.P.M.  
Eddy County, New Mexico

Gentlemen:

The Undersigned as offset operator or owner of record title to the operating rights of acreage adjacent to the above referenced acre tract, has been advised by Naumann Oil & Gas, Inc. of its desire to re-enter the Inexco Fed. Com. #1-A Well. This well, being a 10,200 foot Strawn test, will be located 660' FEL and 1650' FSL of Section 12, T-21-S, R-26-E, Eddy County, New Mexico. We understand that this location is closer to the lease lines than 660' FSL and 1980' FEL which is prescribed by the Field Rules for a Strawn test on 320 acre spacing.

*re-enter*  
This is to advise that the Undersigned has no objection to the granting of a permit to ~~drill~~ at this location and hereby waives objection and notice of hearing on this application.

Sincerely,

K.D. McPeters

K.D. McPeters

11/30/92



November 18, 1992

New Mexico Oil Conservation Department  
P.O. Box 2008  
Santa Fe, New Mexico 87501

RE: Application for Unorthodox Drilling  
Permit Exception to rule 104C.II(a)  
Inexco Fed. Com. #1-A Well  
S/2 Section 12, T-21-S, R-26-E, N.M.P.M.  
Eddy County, New Mexico

Gentlemen:

The Undersigned as offset operator or owner of record title to the operating rights of acreage adjacent to the above referenced acre tract, has been advised by Naumann Oil & Gas, Inc. of its desire to re-enter the Inexco Fed. Com. #1-A Well. This well, being a 10,200 foot Strawn test, will be located 660' FEL and 1650' FSL of Section 12, T-21-S, R-26-E, Eddy County, New Mexico. We understand that this location is closer to the lease lines than 660' FSL and 1980' FEL which is prescribed by the Field Rules for a Strawn test on 320 acre spacing.

*YE-ENTER*  
This is to advise that the Undersigned has no objection to the granting of a permit to ~~drill~~ at this location and hereby waives objection and notice of hearing on this application.

Sincerely,

*Western Reserve*

*R. C. Beveridge*

R. C. Beveridge

*12/3/92*

OFFSET OPERATORS

Naumann Oil & Gas, Inc. - Inexco Fed. Com #1-A (Re-entry)  
660' FEL and 1650' FSL of Section 12, T-21-S, R-26-E,  
N.M.P.M., Eddy County, New Mexico

---

T-21-S, R-26-E, Eddy County, New Mexico

1) N/2 of Section 12

a) NE/4: Petrus Oil Company and Merit Energy Partners, L.P.  
NM-0555283 12377 Merit Drive, Suite 1600  
Dallas, TX 75251  
ATTN: Land Department

✓b) NW/4: Western Reserves Oil Company  
NM-14467 & P.O. Box 933  
NM-A15461 Midland, TX 79702  
ATTN: R.C. Beverage

William G. Abbott  
P.O. Box 1978  
Hobbs, NM 88241

Bravo Energy, Inc.  
P.O. Box 2160  
Hobbs, NM 88241

First Roswell, Ltd.  
P.O. Box 1797  
Roswell, NM 88241

James L. Gilbert  
P.O. Box 860  
Hobbs, NM 88241

✓ Joe T. Janica  
P.O. Box 2188  
Hobbs, NM 88241

✓ W.A. Jourdan  
P.O. Drawer J  
Hobbs, NM 88241

LRW Corporation  
P.O. Box 168  
Midland, TX 79702

✓ K.D. McPeters  
P.O. Box 1860  
Hobbs, NM 88241

The Moran Partnership  
P.O. Box 1919  
Hobbs, NM 88241

Barbara Jernigan  
418 East Zia  
Hobbs, NM 88240

- 2) All of Section 13:  
NM0489599

John A. Yates  
105 S. Fourth Street  
Artesia, NM 88210

Myco Industries, Inc.  
105 S. Fourth Street  
Artesia, NM 88210

Yates Drilling Company  
105 S. Fourth Street  
Artesia, NM 88210

Peyton Yates  
105 S. Fourth Street  
Artesia, NM 88210

Judy H. Yates  
P.O. Box 769  
Artesia, NM 88210

Devon Energy Corporation  
Devon Energy Partners, L.P.  
20 North Broadway, Suite 1500  
Oklahoma City, OK 73102  
ATTN: Land Department

- 3) N/2 & SE/4 of Sec. 11:  
NM 3606  
NM 15461

Western Reserves Oil Company  
P.O. Box 933  
Midland, TX 79702  
ATTN: R.C. Beverage

R.M. Moran  
Box 1919  
Hobbs, NM 88240

Mark Wilson  
4501 Greentree Blvd.  
Midland, TX 79707

Rio Pecos Corporation  
4501 Greentree Blvd.  
Midland, TX 79707

Carlsbad Nation Bank, Trustee of  
the Boyd Revocable Trust  
P.O. Box 1359  
Carlsbad, NM 88220  
ATTN: Carl Manganaro

4) E/2 of Section 14:

John A. Yates  
105 S. Fourth Street  
Artesia, NM 88210

Martin Yates, III  
105 S. Fourth Street  
Artesia, NM 88210

Yates Drilling Company  
105 S. Fourth Street  
Artesia, NM 88210

Weed Oil and Gas  
105 S. Fourth Street  
Artesia, NM 88210

Richard Yates  
105 S. Fourth Street  
Artesia, NM 88210

S.P. Yates  
105 S. Fourth Street  
Artesia, NM 88210

✓ Loco 79 Ltd.  
202 American Home Security  
Life Building  
Artesia, NM 88210

✓ Robert E. Boling  
202 American Home Security  
Life Building  
Artesia, NM 88210

Cities Service Oil Company  
c/o Oxy USA  
P.O. Box 300  
Tulsa, OK 74102

T-21-S, R-27-E, Eddy County, New Mexico

- 5) N/2 of Sec. 18:  
NM 050029
- Merit Energy Partners, L.P.  
Merit Energy PartnersII, L.P.  
Merit Energy Partners III, L.P.  
12377 Merit Drive, Suite 1600  
Dallas, TX 75251  
ATTN: Land Department
- 6) W/2 of Section 7:  
NM 0501759  
NM 19599
- Devon Energy Corporation  
Devon Energy Partners, L.P.  
20 North Broadway, Suite 1500  
Oklahoma City, OK 73102  
ATTN: Land Department
- Mobil Producing Texas & New Mexico  
P.O. Box 633  
Midland, TX 79702  
ATTN: Land Department
- BHP Petroleum, Inc.  
5847 San Felipe, Suite 3600  
Houston, TX 77057  
ATTN: Randy Ray

November 18, 1992

New Mexico Oil Conservation Department  
P.O. Box 2008  
Santa Fe, New Mexico 87501

RE: Application for Unorthodox Drilling  
Permit Exception to rule 104C.II(a)  
Inexco Fed. Com. #1-A Well  
S/2 Section 12, T-21-S, R-26-E, N.M.P.M.  
Eddy County, New Mexico

Gentlemen:

The Undersigned as offset operator or owner of record title to the operating rights of acreage adjacent to the above referenced acre tract, has been advised by Naumann Oil & Gas, Inc. of its desire to re-enter the Inexco Fed. Com. #1-A Well. This well, being a 10,200 foot Strawn test, will be located 660' FEL and 1650' FSL of Section 12, T-21-S, R-26-E, Eddy County, New Mexico. We understand that this location is closer to the lease lines than 660' FSL and 1980' FEL which is prescribed by the Field Rules for a Strawn test on 320 acre spacing.

This is to advise that the Undersigned has no objection to the granting of a permit to drill at this location and hereby waives objection and notice of hearing on this application.

Sincerely,



November 18, 1992

New Mexico Oil Conservation Department  
P.O. Box 2008  
Santa Fe, New Mexico 87501

RE: Application for Unorthodox Drilling  
Permit Exception to rule 104C.II(a)  
Inexco Fed. Com. #1-A Well  
S/2 Section 12, T-21-S, R-26-E, N.M.P.M.  
Eddy County, New Mexico

Gentlemen:

The Undersigned as offset operator or owner of record title to the operating rights of acreage adjacent to the above referenced acre tract, has been advised by Naumann Oil & Gas, Inc. of its desire to re-enter the Inexco Fed. Com. #1-A Well. This well, being a 10,200 foot Strawn test, will be located 660' FEL and 1650' FSL of Section 12, T-21-S, R-26-E, Eddy County, New Mexico. We understand that this location is closer to the lease lines than 660' FSL and 1980' FEL which is prescribed by the Field Rules for a Strawn test on 320 acre spacing.

This is to advise that the Undersigned has no objection to the granting of a permit to drill at this location and hereby waives objection and notice of hearing on this application.

Sincerely,

  
Mark A. Miller, Pres.

  
P. P. Coats, Conservation

DEVON  
ENERGY  
CORPORATION

20 North Broadway, Suite 1500  
Oklahoma City, Oklahoma 73102-8260

405/235-3611  
FAX 405/236-4258

December 14, 1992

Naumann Oil & Gas, Inc.  
P. O. Box 10159  
Midland, Texas 79702

Attention: Mr. H. Jack Nauman, Jr.

Re: Application for Unorthodox Drilling  
Permit Exception to Rule 104C.II(a)  
Inexco Fed Com #1-A  
S/2 Section 12-21S-26E  
Eddy County, New Mexico

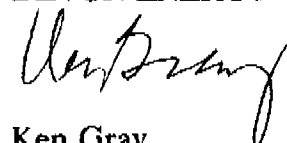
Gentlemen:

Pursuant to your letter dated November 18, 1992, please find enclosed letter of the same date to the New Mexico Oil Conservation Department executed by Devon Energy Corporation (Nevada) evidencing Devon's agreement to waive objection and notice of hearing on the above referenced application.

Please advise if we can be of further assistance.

Yours very truly,

DEVON ENERGY CORPORATION (NEVADA)



Ken Gray  
District Landman

KG:da

Enclosure



November 18, 1992

New Mexico Oil Conservation Department  
P.O. Box 2008  
Santa Fe, New Mexico 87501

RE: Application for Unorthodox Drilling  
Permit Exception to rule 104C.II(a)  
Inexco Fed. Com. #1-A Well  
S/2 Section 12, T-21-S, R-26-E, N.M.P.M.  
Eddy County, New Mexico

Gentlemen:

The Undersigned as offset operator or owner of record title to the operating rights of acreage adjacent to the above referenced acre tract, has been advised by Naumann Oil & Gas, Inc. of its desire to re-enter the Inexco Fed. Com. #1-A Well. This well, being a 10,200 foot Strawn test, will be located 660' FEL and 1650' FSL of Section 12, T-21-S, R-26-E, Eddy County, New Mexico. We understand that this location is closer to the lease lines than 660' FSL and 1980' FEL which is prescribed by the Field Rules for a Strawn test on 320 acre spacing.

This is to advise that the Undersigned has no objection to the granting of a permit to drill at this location and hereby waives objection and notice of hearing on this application.

Sincerely,

DEVON ENERGY CORPORATION (NEVADA)

---



---

STEVE CROMWELL  
Land Manager

5847 San Felipe Suite 3800  
Houston, Texas 77057  
Telephone: (713) 780-5000  
Fax (713) 780-5273  
Telex 9108813803

December 3, 1992



Naumann Oil and Gas, Inc.  
P. O. Box 10159  
Midland, Texas 79702

Attention: Mr. H. Jack Naumann, Jr.

Re: Application for Unorthodox Drilling  
Permit Exception to Rule 104C.II(a)  
Inexco Fed Com #1-A  
S/2 Section 12, T-21-S, R-26-E, N.M.P.M.,  
Eddy County, New Mexico

Gentlemen:

Enclosed for your further handling, please find an original, signed waiver letter to the New Mexico Oil Conservation Department for the captioned well.

Very truly yours,

*Randall L. Davis*  
Randall L. Davis  
Land Manager - U.S.

enc.

xc: Randy Ray - BHP

November 18, 1992

New Mexico Oil Conservation Department  
P.O. Box 2008  
Santa Fe, New Mexico 87501

RE: Application for Unorthodox Drilling  
Permit Exception to rule 104C.II(a)  
Inexco Fed. Com. #1-A Well  
S/2 Section 12, T-21-S, R-26-E, N.M.P.M.  
Eddy County, New Mexico

Gentlemen:

The Undersigned as offset operator or owner of record title to the operating rights of acreage adjacent to the above referenced acre tract, has been advised by Naumann Oil & Gas, Inc. of its desire to re-enter the Inexco Fed. Com. #1-A Well. This well, being a 10,200 foot Strawn test, will be located 660' FEL and 1650' FSL of Section 12, T-21-S, R-26-E, Eddy County, New Mexico. We understand that this location is closer to the lease lines than 660' FSL and 1980' FEL which is prescribed by the Field Rules for a Strawn test on 320 acre spacing.

This is to advise that the Undersigned has no objection to the granting of a permit to drill at this location and hereby waives objection and notice of hearing on this application.

Sincerely,

Paul C. Bertoglio Paul C. Bertoglio  
Production Engineering Supervisor

BHP Petroleum (Americas), Inc.

November 18, 1992

New Mexico Oil Conservation Department  
P.O. Box 2008  
Santa Fe, New Mexico 87501

RE: Application for Unorthodox Drilling  
Permit Exception to rule 104C.II(a)  
Inexco Fed. Com. #1-A Well  
S/2 Section 12, T-21-S, R-26-E, N.M.P.M.  
Eddy County, New Mexico

Gentlemen:

The Undersigned as offset operator or owner of record title to the operating rights of acreage adjacent to the above referenced acre tract, has been advised by Naumann Oil & Gas, Inc. of its desire to re-enter the Inexco Fed. Com. #1-A Well. This well, being a 10,200 foot Strawn test, will be located 660' FEL and 1650' FSL of Section 12, T-21-S, R-26-E, Eddy County, New Mexico. We understand that this location is closer to the lease lines than 660' FSL and 1980' FEL which is prescribed by the Field Rules for a Strawn test on 320 acre spacing.

This is to advise that the Undersigned has no objection to the granting of a permit to drill at this location and hereby waives objection and notice of hearing on this application.

Sincerely,

Mobil Exploration & Producing U.S. Inc.  
as Agent for  
Mobil Producing Texas & New Mexico Inc.

*McDermid* 12/04/92

November 18, 1992

New Mexico Oil Conservation Department  
P.O. Box 2008  
Santa Fe, New Mexico 87501


RE: Application for Unorthodox Drilling  
Permit Exception to rule 104C.II(a)  
Inexco Fed. Com. #1-A Well  
S/2 Section 12, T-21-S, R-26-E, N.M.P.M.  
Eddy County, New Mexico

Gentlemen:

The Undersigned as offset operator or owner of record title to the operating rights of acreage adjacent to the above referenced acre tract, has been advised by Naumann Oil & Gas, Inc. of its desire to re-enter the Inexco Fed. Com. #1-A Well. This well, being a 10,200 foot Strawn test, will be located 660' FEL and 1650' FSL of Section 12, T-21-S, R-26-E, Eddy County, New Mexico. We understand that this location is closer to the lease lines than 660' FSL and 1980' FEL which is prescribed by the Field Rules for a Strawn test on 320 acre spacing.

This is to advise that the Undersigned has no objection to the granting of a permit to drill at this location and hereby waives objection and notice of hearing on this application.

Sincerely,



A handwritten signature, likely of Richard H. Coats, is written over a horizontal line. The signature is cursive and stylized, with a large loop at the end.

**FIRST ROSWELL CO., LTD.**

P.O. BOX 1797  
ROSWELL, N.M. 88202-1797

DEC 7 1992

~~November 18, 1992~~

New Mexico Oil Conservation Department  
P.O. Box 2008  
Santa Fe, New Mexico 87501

RE: Application for Unorthodox Drilling  
Permit Exception to rule 104C.II(a)  
Inexco Fed. Com. #1-A Well  
S/2 Section 12, T-21-S, R-26-E, N.M.P.M.  
Eddy County, New Mexico

*(FRColl #659)*

Gentlemen:

The Undersigned as offset operator or owner of record title to the operating rights of acreage adjacent to the above referenced acre tract, has been advised by Naumann Oil & Gas, Inc. of its desire to re-enter the Inexco Fed. Com. #1-A Well. This well, being a 10,200 foot Strawn test, will be located 660' FEL and 1650' FSL of Section 12, T-21-S, R-26-E, Eddy County, New Mexico. We understand that this location is closer to the lease lines than 660' FSL and 1980' FEL which is prescribed by the Field Rules for a Strawn test on 320 acre spacing.

*Re-enter*

This is to advise that the Undersigned has no objection to the granting of a permit to ~~drill~~ at this location and hereby waives objection and notice of hearing on this application.

Sincerely,

**FIRST ROSWELL CO., LTD.***Thomas E. Jennings*  
THOMAS E. JENNINGS

General Partner