

OIL CONSERVATION DIVISION  
RECEIVED



**Chevron**

January 5, 1994

'94 JAN 10 AM 8 42

**Chevron U.S.A. Production Company**  
P.O. Box 1150  
Midland, TX 79702

Administrative Application for Simultaneous  
Dedication and Unorthodox Well Location  
Eumont YTS-7RVRS-QN (Pro Gas) Pool  
330' FSL and 990' FEL  
Section 31, T-19-S, R-37-E  
Lea County, New Mexico

State of New Mexico  
Energy, Minerals & Natural Resources Dept.  
Oil Conservation Division  
P. O. Box 2088  
Santa Fe, New Mexico 87504

Attention Mr. William J. LeMay - Director

Dear Mr. LeMay:

Chevron U.S.A. is planning to recomplete the **B. V. Culp (NCT-B) #4** in the Eumont YTS-7RVRS-QN (Pro Gas) Pool. The well is currently completed in the Monument Blinebry field. The location of the well is 330' FSL and 990' FEL in Section 31, T-19-S, R-37-E, Lea County, New Mexico.

The captioned well is on an existing, communitized, non-standard 160-acre Eumont gas spacing and proration unit (GPU) which comprises the SE/4 of Section 31 of T-19-S, R-37-E according to Administrative Order NSP-291-A, dated July 12, 1956. The same order authorized the dedication of the **B. V. Culp (NCT-B) #1**, located 2310' FSL and 2310' FEL of Section 31 in T-19-S, R-37-E, to the said non-standard GPU. We respectfully request that the production from the **B. V. Culp (NCT-B) #4** be simultaneously dedicated to the aforementioned GPU with the **B. V. Culp (NCT-B) #1**.

Because the proposed location for the subject well is less than 660' from the boundary of the said 160-acre GPU, we also request your approval for an unorthodox well location.

A copy of this administrative application is being provided to our offset operators via Certified Mail. Attached is a commercial map and a Form C-102 plat illustrating the proration unit acreage and well location. Also included is a copy of Administrative Order NSP-291-A, as well as copies of the letters to our offset operators.

January 5, 1994

If you have any questions, or if you require further information, please contact Richard Black at (915) 687-7284.

Sincerely,



F. S. Godbold  
Petroleum Engineering Supervisor  
New Mexico Area

REB:ac  
9962.doc

Attachments

cc: NMOCD - Hobbs, New Mexico

**CHEVRON U.S.A. INC.**  
B.V. Culp (NCT-B) Lease  
Well No. 4

Administrative Application for  
Simultaneous Dedication and  
Unorthodox Well Location  
Eumont YTS-7RVRS-QN  
(Pro Gas) Pool  
330' FSL and 990' FEL  
Section 31, T-19-S, R-37-E  
Lea County, New Mexico

**OFFSET OPERATORS**

Amerada Hess Corporation  
Dr. D  
Monument, New Mexico 88265

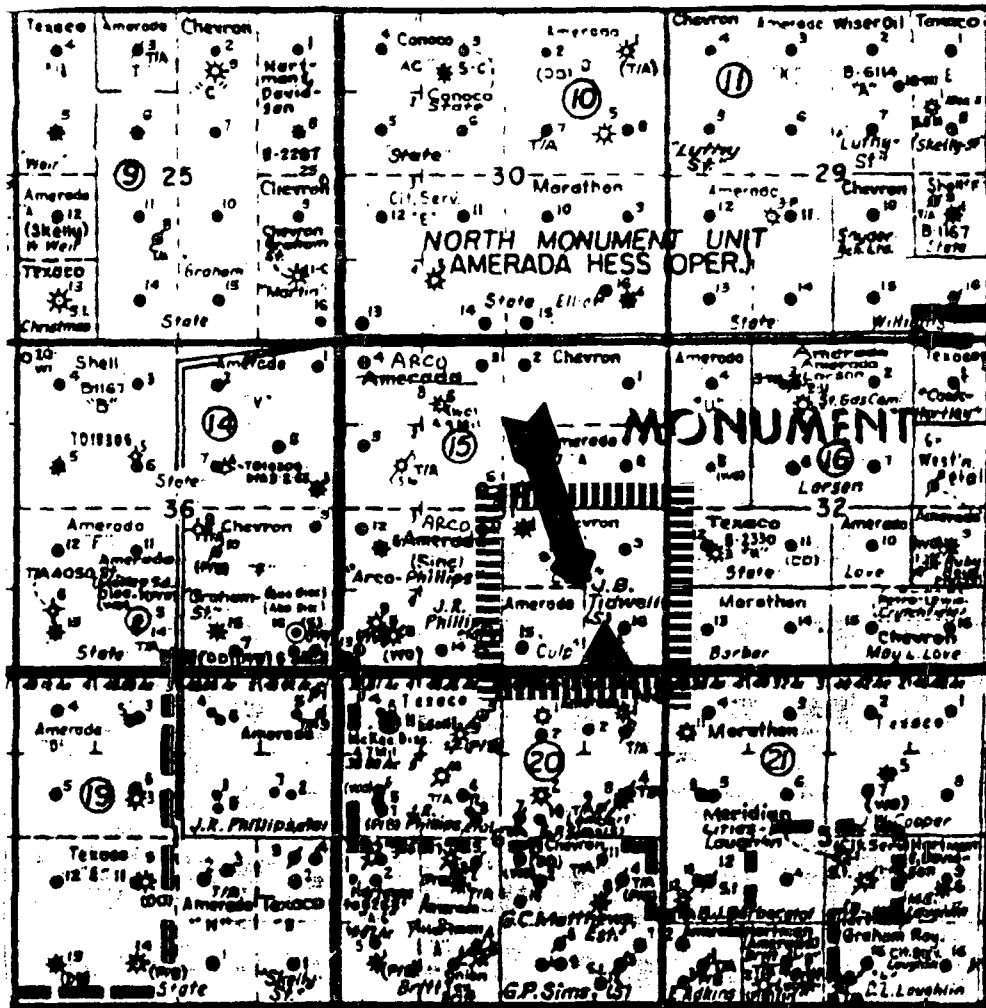
Arco Oil and Gas  
P.O. Box 1610  
Midland, Texas 79701

Marathon Oil Company  
P.O. Box 552  
Midland, Texas 79702

Texaco Exploration and Producing, Inc.  
P.O. Box 730  
Hobbs, New Mexico 88241-0730

CHEVRON U.S.A. INC.  
B.V. Culp (NCT-B) Lease  
Well No. 4

Administrative Application for  
Simultaneous Dedication and  
Unorthodox Well Location  
Eumont YTS-7RVRS-QN  
(Pro Gas) Pool  
330' FSL and 990' FEL  
Section 31, T-19-S, R-37-E  
Lea County, New Mexico



Submit to Appropriate  
District Office  
State Lease - 4 copies  
Fee Lease - 3 copies

State of New Mexico  
Energy, Minerals and Natural Resources Department

Form C-102  
Revised 1-1-89

OIL CONSERVATION DIVISION

P.O. Box 2088

Santa Fe, New Mexico 87504-2088

DISTRICT I

P.O. Box 1980, Hobbs, NM 88240

DISTRICT II

P.O. Drawer DD, Artesia, NM 88210

DISTRICT III

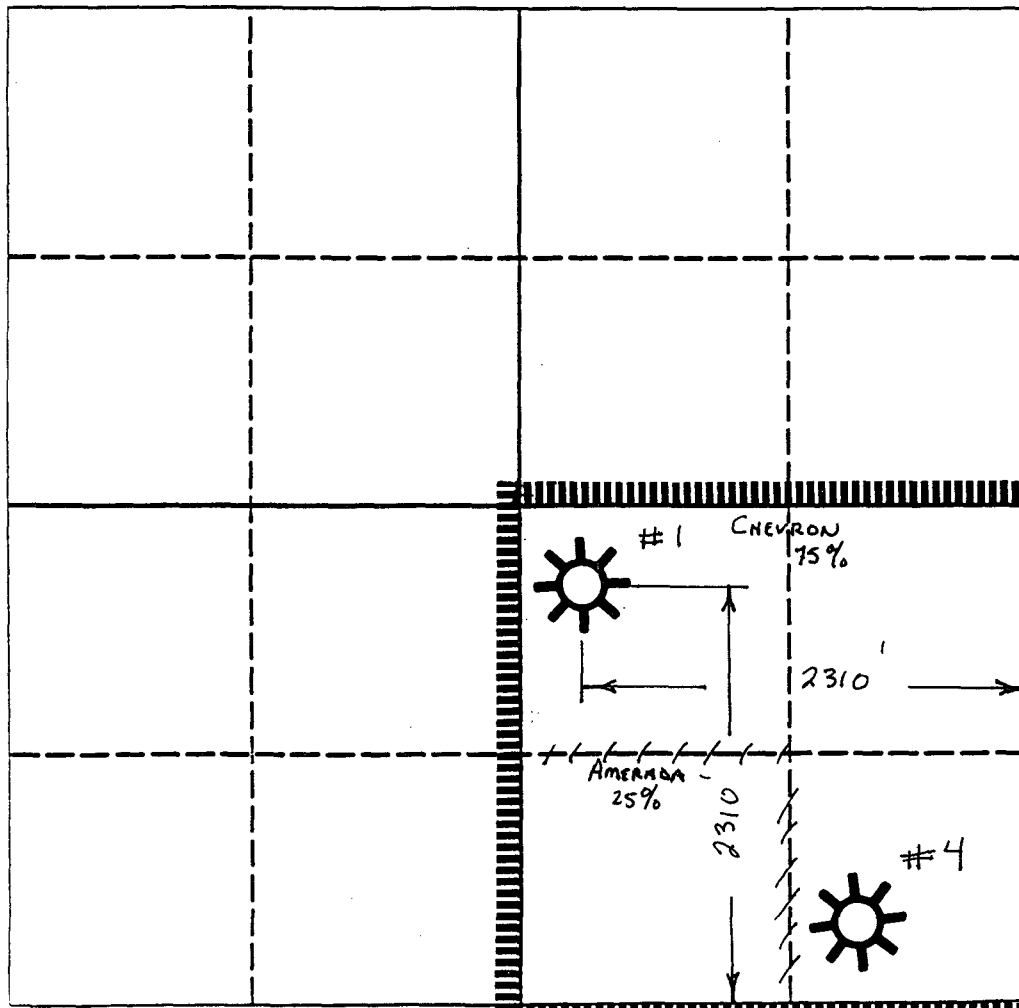
1000 Rio Brazos Rd., Aztec, NM 87410

WELL LOCATION AND ACREAGE DEDICATION PLAT

All Distances must be from the outer boundaries of the section

Operator <b>CHEVRON U.S.A. Inc.</b>			Lease <b>B.V. CULP (NCT-B)</b>		Well No. <b>1</b>
Unit Letter <b>J</b>	Section <b>31</b>	Township <b>19S</b>	Range <b>R37</b>	County <b>LEA</b>	
Actual Footage Location of Well: <b>2310</b> feet from the <b>SOUTH</b> line and <b>2310</b> feet from the <b>EAST</b> line					
Ground level Elev. <b>3575</b>	Producing Formation <b>QUEEN</b>		Pool <b>EUMONT</b>	Dedicated Acreage: <b>160</b> Acres	

1. Outline the acreage dedicated to the subject well by colored pencil or hatchure marks on the plat below.
2. If more than one lease is dedicated to the well, outline each and identify the ownership thereof (both as to working interest and royalty).
3. If more than one lease of different ownership is dedicated to the well, have the interest of all owners been consolidated by communitization, unitization, force-pooling, etc.?  
☒ Yes ☐ No If answer is "yes" type of consolidation **COMMUNITIZATION**  
If answer is "no" list the owners and tract descriptions which have actually been consolidated. (Use reverse side of this form if necessary).  
No allowable will be assigned to the well until all interests have been consolidated (by communitization, unitization, forced-pooling, or otherwise) or until a non-standard unit, eliminating such interest, has been approved by the Division.



OPERATOR CERTIFICATION

I hereby certify that the information contained herein is true and complete to the best of my knowledge and belief.

Signature **Richard E. Black**  
Printed Name **RICHARD BLACK**  
Position **PETROLEUM ENGINEER**  
Company **CHEVRON U.S.A.**  
Date **8/18/93**

SURVEYOR CERTIFICATION

I hereby certify that the well location shown on this plat was plotted from field notes of actual surveys made by me or under my supervision, and that the same is true and correct to the best of my knowledge and belief.

Date Surveyed  
Signature & Seal of Professional Surveyor  
Certificate No.

Submit to Appropriate  
District Office  
State Lease - 4 copies  
Fee Lease - 3 copies

State of New Mexico  
Energy, Minerals and Natural Resources Department

Form C-102  
Revised 1-1-89

OIL CONSERVATION DIVISION

DISTRICT I  
P.O. Box 1980, Hobbs, NM 88240

P.O. Box 2088

Santa Fe, New Mexico 87504-2088

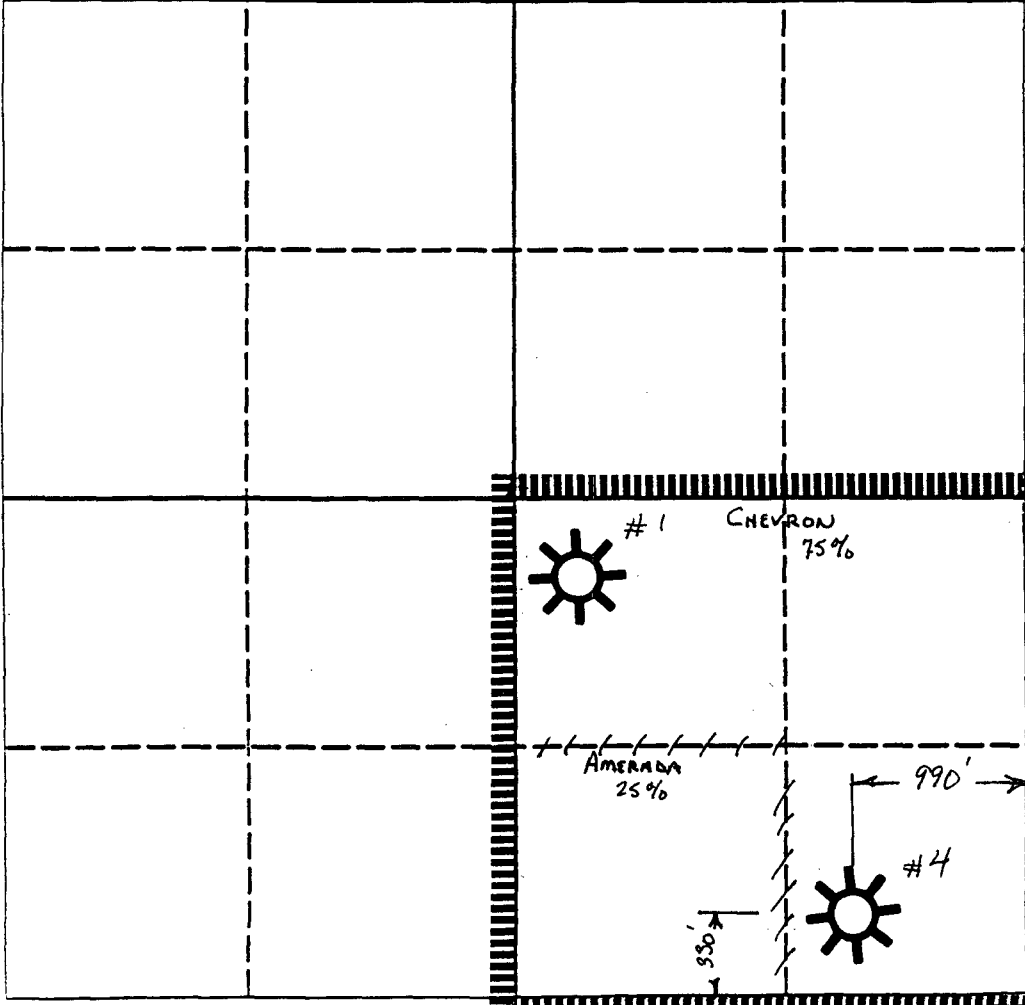
DISTRICT II  
P.O. Drawer DD, Artesia, NM 88210

DISTRICT III  
1000 Rio Brazos Rd., Aztec, NM 87410

WELL LOCATION AND ACREAGE DEDICATION PLAT

All Distances must be from the outer boundaries of the section

Operator <b>CHEVRON U.S.A. INC.</b>			Lease <b>B.V. CULP (NCT-B)</b>		Well No. <b>4</b>
Unit Letter <b>P</b>	Section <b>31</b>	Township <b>19S</b>	Range <b>R37</b>	County <b>LEA</b>	
Actual Footage Location of Well: <b>330</b> feet from the <b>SOUTH</b> line and <b>990</b> feet from the <b>EAST</b> line					
Ground level Elev. <b>3562</b>	Producing Formation <b>QUEEN</b>		Pool <b>EUMONT</b>	Dedicated Acreage: <b>160</b> Acres	
<p>1. Outline the acreage dedicated to the subject well by colored pencil or hatchure marks on the plat below.</p> <p>2. If more than one lease is dedicated to the well, outline each and identify the ownership thereof (both as to working interest and royalty).</p> <p>3. If more than one lease of different ownership is dedicated to the well, have the interest of all owners been consolidated by communitization, unitization, force-pooling, etc.? <input checked="" type="checkbox"/> Yes <input type="checkbox"/> No If answer is "yes" type of consolidation <b>COMMUNITIZATION</b></p> <p>If answer is "no" list the owners and tract descriptions which have actually been consolidated. (Use reverse side of this form if necessary.)</p> <p>No allowable will be assigned to the well until all interests have been consolidated (by communitization, unitization, forced-pooling, or otherwise) or until a non-standard unit, eliminating such interest, has been approved by the Division.</p>					

	<b>OPERATOR CERTIFICATION</b> I hereby certify that the information contained herein in true and complete to the best of my knowledge and belief.
	Signature <i>Richard E. Black</i>
	Printed Name <b>RICHARD BLACK</b>
	Position <b>PETROLEUM ENGINEER</b>
Company <b>CHEVRON U.S.A.</b>	
Date <b>8/18/93</b>	
<b>SURVEYOR CERTIFICATION</b> I hereby certify that the well location shown on this plat was plotted from field notes of actual surveys made by me or under my supervision, and that the same is true and correct to the best of my knowledge and belief.	
Date Surveyed	
Signature & Seal of Professional Surveyor	
Certificate No.	

0 330 660 990 1320 1650 1980 2310 2640 2000 1500 1000 500 0

*Shuman*

GOVERNOR JOHN F. SIMMS  
CHAIRMAN

**New Mexico**  
**OIL CONSERVATION COMMISSION**

LAND COMMISSIONER E. S. WALKER  
MEMBER

STATE GEOLOGIST A. L. PORTER, JR.  
SECRETARY-DIRECTOR



P. O. Box 871  
SANTA FE, NEW MEXICO

July 12, 1956

Gulf Oil Corporation  
P. O. Drawer 1290  
Fort Worth 1, Texas

Attention: Mr. B. E. Thompson

Administrative Order NSP-291-A

Gentlemen:

Reference is made to your application for approval of a 160-acre non-standard gas proration unit in the Eumont Gas Pool consisting of the following acreage:

Township 19 South, Range 37 East, NMPM  
SE/4 of Section 31

It is understood that this unit is to be ascribed to your B. V. Culp "B" Well No. 1, located 2310 feet from the South and East lines and in the NW/4 SE/4 of Section 31, Township 19 South, Range 37 East, NMPM, Lea County, New Mexico.


By authority granted me under provisions of Rule 5, Section (b)-6 of the Special Rules and Regulations for the Eumont Gas Pool, as set forth in Order R-520, you are hereby authorized to operate the above described acreage as a non-standard gas proration unit, with allowable to be assigned thereto in accordance with pool rules, based upon the unit size of 160 acres, after successful communitization.

Very truly yours,

*A. L. Porter, Jr.*  
A. L. Porter, Jr.  
Secretary-Director

ALP:jh

cc: Oil Conservation Commission, Hobbs  
N. M. Oil and Gas Engr. Comm., Hobbs





**Chevron**

January 5, 1994

**Chevron U.S.A. Production Company**  
P.O. Box 1150  
Midland, TX 79702

**Simultaneous Dedication and  
Unorthodox Gas Well Location  
Eumont YTS-7RVRS-QN (Pro Gas) Pool  
Lea County, New Mexico**

**Amerada Hess Corporation  
Dr. D  
Monument, NM 88265**

**New Mexico Operations Director:**

Attached is a copy of an administrative application for NMOCD approval of an unorthodox well location and simultaneous dedication in the Eumont YTS-7RVRS-QN (Pro Gas) Pool.

Chevron U.S.A. is planning to recomplete the **B.V. Culp (NCT-B) #4** in the Eumont Gas Pool. The proposed well location is 330' FSL and 990' FEL in Section 31 of T-19-S, R-37-E, Lea County, New Mexico. We have requested that the NMOCD approve the simultaneous dedication of this well with the B.V. Culp (NCT-B) #1 which produces on an existing non-standard 160-acre Eumont gas spacing and proration unit (GPU). This GPU comprises the SE/4 of Section 31 in T-19-S, R-37-E. Because the subject well location is less than 660' from the boundary of a 160-acre GPU, we have also requested NMOCD approval of an unorthodox well location.

If you have any questions about the application, please contact Richard Black at (915) 687-7284.

Sincerely,

**F. S. Godbold  
Petroleum Engineering Supervisor  
New Mexico Area**

REB/tmdr  
11420.DOC

**Attachments**





**Chevron**

January 5, 1994

**Chevron U.S.A. Production Company**  
P.O. Box 1150  
Midland, TX 79702

**Simultaneous Dedication and  
Unorthodox Gas Well Location  
Eumont YTS-7RVRS-QN (Pro Gas) Pool  
Lea County, New Mexico**

**Marathon Oil Company  
P.O. Box 552  
Midland, TX 79702**

**New Mexico Operations Director:**

Attached is a copy of an administrative application for NMOCD approval of an unorthodox well location and simultaneous dedication in the Eumont YTS-7RVRS-QN (Pro Gas) Pool.

Chevron U.S.A. is planning to recomplete the **B.V. Culp (NCT-B) #4** in the Eumont Gas Pool. The proposed well location is 330' FSL and 990' FEL in Section 31 of T-19-S, R-37-E, Lea County, New Mexico. We have requested that the NMOCD approve the simultaneous dedication of this well with the **B.V. Culp (NCT-B) #1** which produces on an existing non-standard 160-acre Eumont gas spacing and proration unit (GPU). This GPU comprises the SE/4 of Section 31 in T-19-S, R-37-E. Because the subject well location is less than 660' from the boundary of a 160-acre GPU, we have also requested NMOCD approval of an unorthodox well location.

If you have any questions about the application, please contact Richard Black at (915) 687-7284.

Sincerely,

**F. S. Godbold  
Petroleum Engineering Supervisor  
New Mexico Area**

REB/tmdr  
11420.DOC

**Attachments**



**Chevron**

January 5, 1994

**Chevron U.S.A. Production Company**  
P.O. Box 1150  
Midland, TX 79702

**Simultaneous Dedication and  
Unorthodox Gas Well Location  
Eumont YTS-7RVRS-QN (Pro Gas) Pool  
Lea County, New Mexico**

**ARCO Oil and Gas Company  
P.O. Box 1610  
Midland, TX 79701**

**New Mexico Operations Director:**

Attached is a copy of an administrative application for NMOCD approval of an unorthodox well location and simultaneous dedication in the Eumont YTS-7RVRS-QN (Pro Gas) Pool.

Chevron U.S.A. is planning to recomplete the B.V. Culp (NCT-B) #4 in the Eumont Gas Pool. The proposed well location is 330' FSL and 990' FEL in Section 31 of T-19-S, R-37-E, Lea County, New Mexico. We have requested that the NMOCD approve the simultaneous dedication of this well with the B.V. Culp (NCT-B) #1 which produces on an existing non-standard 160-acre Eumont gas spacing and proration unit (GPU). This GPU comprises the SE/4 of Section 31 in T-19-S, R-37-E. Because the subject well location is less than 660' from the boundary of a 160-acre GPU, we have also requested NMOCD approval of an unorthodox well location.

If you have any questions about the application, please contact Richard Black at (915) 687-7284.

Sincerely,

**F. S. Godbold  
Petroleum Engineering Supervisor  
New Mexico Area**

REB/tmdr  
11420.DOC

**Attachments**



**Chevron**

January 5, 1994

**Chevron U.S.A. Production Company**  
P.O. Box 1150  
Midland, TX 79702

**Simultaneous Dedication and  
Unorthodox Gas Well Location  
Eumont YTS-7RVRS-QN (Pro Gas) Pool  
Lea County, New Mexico**

**Texaco Exploration & Producing, Inc.**  
P.O. Box 730  
Hobbs, New Mexico 88241-0730

**New Mexico Operations Director:**

Attached is a copy of an administrative application for NMOCD approval of an unorthodox well location and simultaneous dedication in the Eumont YTS-7RVRS-QN (Pro Gas) Pool.

Chevron U.S.A. is planning to recomplete the B.V. Culp (NCT-B) #4 in the Eumont Gas Pool. The proposed well location is 330' FSL and 990' FEL in Section 31 of T-19-S, R-37-E, Lea County, New Mexico. We have requested that the NMOCD approve the simultaneous dedication of this well with the B.V. Culp (NCT-B) #1 which produces on an existing non-standard 160-acre Eumont gas spacing and proration unit (GPU). This GPU comprises the SE/4 of Section 31 in T-19-S, R-37-E. Because the subject well location is less than 660' from the boundary of a 160-acre GPU, we have also requested NMOCD approval of an unorthodox well location.

If you have any questions about the application, please contact Richard Black at (915) 687-7284.

Sincerely,

**F. S. Godbold**  
Petroleum Engineering Supervisor  
New Mexico Area

REB/tmdr  
11420.DOC

**Attachments**