



PHILLIPS PETROLEUM COMPANY

ODESSA, TEXAS 79762
4001 PENBROOK

EXPLORATION AND PRODUCTION GROUP
Permian Basin Area

OIL CONSERVATION DIVISION
RECEIVED

'94 SEP 1 AM 8 50

August 25, 1994

**Re: Order R-5897 - Expansion of
Authority by Administrative Action
East Vacuum GB/SA Unit
Wells Nos. 383, 384, 385, 386 and 387
Vacuum Grayburg/San Andres Pool
LEA COUNTY, NEW MEXICO**

State of New Mexico
Oil Conservation Division
P. O. Box 2088
Santa Fe, New Mexico 87504-2088

Gentlemen:

Phillips Petroleum Company respectfully requests administrative approval of unorthodox locations for the wells listed below:

East Vacuum GB/SA Unit #383 -	1219' FSL & 1769' FWL of Section 33, T-17-S, R-35-E, Lea County, NM.
East Vacuum GB/SA Unit #384 -	825' FSL & 2524' FEL of Section 32, T-17-S, R-35-E, Lea County, NM.
East Vacuum GB/SA Unit #385 -	875' FSL & 1160' FEL of Section 32, T-17-S, R-35-E, Lea County, NM.
East Vacuum GB/SA Unit #386 -	1310' FSL & 531' FWL of Section 32, T-17-S, R-35-E, Lea County, NM.
East Vacuum GB/SA Unit #387 -	1440' FSL & 508' FWL of Section 33, T-17-S, R-35-E, Lea County, NM.

The proposed infill injectors are required to increase injection in the WAG project area and maintain C02 flood efficiency. The increase injection is needed to compensate for the production voidage caused by recent infill producers and to maintain a reservoir pressure above the minimum miscibility pressure of C02 in the reservoir oil.

State of New Mexico
Oil Conservation Division
Santa Fe, New Mexico
Order R-5897 - Unorthodox Locations
East Vacuum GB/SA Unit
Wells Nos. 383, 384, 385, 386 & 387
Lea County, New Mexico

-2-

August 25, 1994

All these wells are located within the central portion of the East Vacuum Gb/SA Unit; therefore, Phillips Petroleum Company is its own offset operator.

Please direct any questions to me at (915) 368-1488.

Sincerely,

A handwritten signature in cursive script, appearing to read "L. M. Sanders".

L. M. Sanders, Supervisor
Regulatory Affairs

LMS:AF:ehg
Attachment

RegPro:AFran:R5897UOL.EVG

DISTRICT I
P.O. Box 1980, Hobbs, NM 88240

DISTRICT II
P.O. Drawer DD, Artesia, NM 88210

DISTRICT III
1000 Rio Brazos Rd., Aztec, NM 87410

State of New Mexico
Energy, Minerals and Natural Resources Department

Form C-102
Revised February 10, 1994
Instruction on back
Submit to Appropriate District Office
State Lease - 4 Copies
Fee Lease - 3 Copies

OIL CONSERVATION DIVISION

P.O. Box 2088
Santa Fe, New Mexico 87504-2088

☐ AMENDED REPORT

WELL LOCATION AND ACREAGE DEDICATION PLAT

API Number	Pool Code	Pool Name
	62180	VACUUM GRAYBURG/SAN ANDRES
Property Code	Property Name	Well Number
009166	EAST VACUUM Gb/SA UNIT	383
OGRID No.	Operator Name	Elevation
017643	PHILLIPS PETROLEUM CO.	3946'

Surface Location

UL or lot No.	Section	Township	Range	Lot Idn	Feet from the	North/South line	Feet from the	East/West line	County
N	33	17 S	35 E		1219	SOUTH	1769	WEST	LEA

Bottom Hole Location If Different From Surface

UL or lot No.	Section	Township	Range	Lot Idn	Feet from the	North/South line	Feet from the	East/West line	County
N	33	17 S	35 E		1219	SOUTH	1769	WEST	LEA
Dedicated Acres	Joint or Infill	Consolidation Code	Order No.						
40									

NO ALLOWABLE WILL BE ASSIGNED TO THIS COMPLETION UNTIL ALL INTERESTS HAVE BEEN CONSOLIDATED
OR A NON-STANDARD UNIT HAS BEEN APPROVED BY THE DIVISION

D	C	B	A
E	F	G	H
L	K	J	I
M	N	O	P

1769'

1219'

3345

Standard 640 ac. Section

OPERATOR CERTIFICATION

I hereby certify the the information contained herein is true and complete to the best of my knowledge and belief.

[Signature]

Signature

L. M. Sanders

Printed Name

Supv., Reg. Affairs

Title

8/5/94

Date

SURVEYOR CERTIFICATION

I hereby certify that the well location shown on this plat was plotted from field notes of actual surveys made by me or under my supervision, and that the same is true and correct to the best of my belief.

JULY 20, 1994

Date Surveyed

[Signature]

Signature & Seal of Professional Surveyor

W.O. Num: 94-11-1290

Certificate No. JOHN W. WEST, 676
RONALD J. EIDSON, 3239
GARY L. JONES, 7977

DISTRICT I
P.O. Box 1980, Hobbs, NM 88240

State of New Mexico

Energy, Minerals and Natural Resources Department

Form C-102
Revised February 10, 1994
Instruction on back
Submit to Appropriate District Office
State Lease - 4 Copies
Fee Lease - 3 Copies

DISTRICT II
P.O. Drawer DD, Artesia, NM 88210

OIL CONSERVATION DIVISION

DISTRICT III
1000 Rio Brazos Rd., Aztec, NM 87410

P.O. Box 2088
Santa Fe, New Mexico 87504-2088

☐ AMENDED REPORT

WELL LOCATION AND ACREAGE DEDICATION PLAT

API Number	Pool Code 62180	Pool Name VACUUM GRAYBURG/SAN ANDRES
Property Code 009166	Property Name EAST VACUUM Gb/SA UNIT	Well Number 384
OGRID No. 017643	Operator Name PHILLIP'S PETROLEUM COMPANY	Elevation 3954'

Surface Location

UL or lot No.	Section	Township	Range	Lot Idn	Feet from the	North/South line	Feet from the	East/West line	County
0	32	17 S	35 E		825	SOUTH	2524	EAST	LEA

Bottom Hole Location If Different From Surface

UL or lot No.	Section	Township	Range	Lot Idn	Feet from the	North/South line	Feet from the	East/West line	County
0	32	17 S	35 E		825	South	2524	East	Lea
Dedicated Acres 40	Joint or Infill	Consolidation Code	Order No.						

NO ALLOWABLE WILL BE ASSIGNED TO THIS COMPLETION UNTIL ALL INTERESTS HAVE BEEN CONSOLIDATED
OR A NON-STANDARD UNIT HAS BEEN APPROVED BY THE DIVISION

D	C	B	A
E	F	G	H
L	K	J	I
M	N	O	P

2524'

825'

Standard 640-acre Section

OPERATOR CERTIFICATION

I hereby certify the the information contained herein is true and complete to the best of my knowledge and belief.

L. M. Sanders

Signature
L. M. Sanders
Printed Name
Supv., Reg. Affairs
Title
8/5/94
Date

SURVEYOR CERTIFICATION

I hereby certify that the well location shown on this plat was plotted from field notes of actual surveys made by me or under my supervision and that the same is true and correct to the best of my belief.

JUNE 21, 1994

Date Surveyed

Signature & Seal of Professional Surveyor

W.O. Num. 94-11-1068

Certificate No. 676
RONALD J. EIDSON, 3239
GARY L. JONES, 7977

DISTRICT I
P.O. Box 1980, Hobbs, NM 88240

DISTRICT II
P.O. Drawer DD, Artesia, NM 88210

DISTRICT III
1000 Rio Brazos Rd., Aztec, NM 87410

State of New Mexico
Energy, Minerals and Natural Resources Department

Form C-102
Revised February 10, 1994
Instruction on back
Submit to Appropriate District Office
State Lease - 4 Copies
Fee Lease - 3 Copies

OIL CONSERVATION DIVISION

P.O. Box 2088
Santa Fe, New Mexico 87504-2088

☐ AMENDED REPORT

WELL LOCATION AND ACREAGE DEDICATION PLAT

API Number	Pool Code 62180	Pool Name VACUUM GRAYBURG/SAN ANDRES
Property Code 009166	Property Name EAST VACUUM Gb/SA UNIT	Well Number 385
OGRID No. 017643	Operator Name PHILLIP'S PETROLEUM COMPANY	Elevation 3955'

Surface Location

UL or lot No. P	Section 32	Township 17 S	Range 35 E	Lot Idn	Feet from the 875	North/South line SOUTH	Feet from the 1160	East/West line EAST	County LEA
--------------------	---------------	------------------	---------------	---------	----------------------	---------------------------	-----------------------	------------------------	---------------

Bottom Hole Location If Different From Surface

UL or lot No. P	Section 32	Township 17 S	Range 35 E	Lot Idn	Feet from the 875	North/South line SOUTH	Feet from the 1160	East/West line EAST	County LEA
Dedicated Acres 40	Joint or Infill	Consolidation Code	Order No.						

NO ALLOWABLE WILL BE ASSIGNED TO THIS COMPLETION UNTIL ALL INTERESTS HAVE BEEN CONSOLIDATED
OR A NON-STANDARD UNIT HAS BEEN APPROVED BY THE DIVISION


D	C	B	A
E	F	G	H
L	K	J	I
M	N	O	P

1160'

875'

OPERATOR CERTIFICATION

I hereby certify the the information contained herein is true and complete to the best of my knowledge and belief.


Signature
L. M. Sanders
Printed Name
Supv., Reg. Affairs
Title
8/5/94
Date

SURVEYOR CERTIFICATION

I hereby certify that the well location shown on this plat was plotted from field notes of actual surveys made by me or under my supervision, and that the same is true and correct to the best of my belief.

JUNE 17, 1994
Date Surveyed
Signature & Seal of Professional Surveyor
W.G. Num. 94-11-1050
Certificate No. 676
RONALD J. EIDSON, 3239
GARY L. JONES, 7977

DISTRICT I
P.O. Box 1980, Hobbs, NM 88240

DISTRICT II
P.O. Drawer DD, Artesia, NM 88210

DISTRICT III
1000 Rio Brazos Rd., Aztec, NM 87410

State of New Mexico
Energy, Minerals and Natural Resources Department

Form C-102
Revised February 10, 1994
Instruction on back
Submit to Appropriate District Office
State Lease - 4 Copies
Fee Lease - 3 Copies

OIL CONSERVATION DIVISION

P.O. Box 2088
Santa Fe, New Mexico 87504-2088

☐ AMENDED REPORT

WELL LOCATION AND ACREAGE DEDICATION PLAT

API Number	Pool Code 62180	Pool Name VACUUM GRAYBURG/SAN ANDRES
Property Code 009166	Property Name EAST VACUUM Gb/SA UNIT	Well Number 386
OGRID No. 017643	Operator Name PHILLIP'S PETROLEUM COMPANY	Elevation 3969'

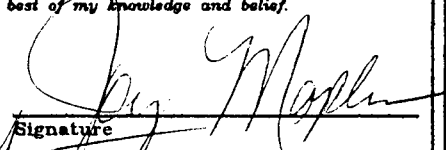

Surface Location

UL or lot No. M	Section 32	Township 17 S	Range 35 E	Lot Idn	Feet from the 1310	North/South line SOUTH	Feet from the 531	East/West line WEST	County LEA
--------------------	---------------	------------------	---------------	---------	-----------------------	---------------------------	----------------------	------------------------	---------------

Bottom Hole Location If Different From Surface

UL or lot No. M	Section 32	Township 17 S	Range 35 E	Lot Idn	Feet from the 1310	North/South line SOUTH	Feet from the 531	East/West line WEST	County LEA
Dedicated Acres 40	Joint or Infill	Consolidation Code	Order No.						

NO ALLOWABLE WILL BE ASSIGNED TO THIS COMPLETION UNTIL ALL INTERESTS HAVE BEEN CONSOLIDATED
OR A NON-STANDARD UNIT HAS BEEN APPROVED BY THE DIVISION

D	C	B	A	OPERATOR CERTIFICATION I hereby certify the the information contained herein is true and complete to the best of my knowledge and belief.  Signature L. M. Sanders Printed Name Supv., Reg. Affairs Title 8/5/94 Date	
E	F	G	H		SURVEYOR CERTIFICATION I hereby certify that the well location shown on this plat was plotted from field notes of actual surveys made by me or under my supervision, and that the same is true and correct to the best of my belief. JUNE 17, 1994 Date Surveyed Signature & Seal of Professional Surveyor  W.D. Num. 94-11-1048 Certificate No. JOHN W. JONES, 676 RONALD L. JONES, 3239 GARY L. JONES, 7977
L	K	J	I		
M	N	O	P		

531'

1310'

DISTRICT I
P.O. Box 1980, Hobbs, NM 88240

State of New Mexico
Energy, Minerals and Natural Resources Department

Form C-102
Revised February 10, 1994
Instruction on back
Submit to Appropriate District Office
State Lease - 4 Copies
Fee Lease - 3 Copies

DISTRICT II
P.O. Drawer DD, Artesia, NM 88210

OIL CONSERVATION DIVISION

DISTRICT III
1000 Rio Brazos Rd., Aztec, NM 87410

P.O. Box 2088
Santa Fe, New Mexico 87504-2088

☐ AMENDED REPORT

WELL LOCATION AND ACREAGE DEDICATION PLAT

API Number	Pool Code 62180	Pool Name Vacuum Grayburg/San Andres
Property Code 009166	Property Name EAST VACUUM Gb/SA UNIT	Well Number 387
OGRID No. 017643	Operator Name PHILLIPS PETROLEUM COMPANY	Elevation 3951'

Surface Location

UL or lot No.	Section	Township	Range	Lot Idn	Feet from the	North/South line	Feet from the	East/West line	County
L	33	17 S	35 E		1440	SOUTH	508	WEST	LEA

Bottom Hole Location If Different From Surface

UL or lot No.	Section	Township	Range	Lot Idn	Feet from the	North/South line	Feet from the	East/West line	County
L	33	17 S	35 E		1440	South	508	West	Lea
Dedicated Acres 40	Joint or Infill	Consolidation Code	Order No.						

NO ALLOWABLE WILL BE ASSIGNED TO THIS COMPLETION UNTIL ALL INTERESTS HAVE BEEN CONSOLIDATED
OR A NON-STANDARD UNIT HAS BEEN APPROVED BY THE DIVISION

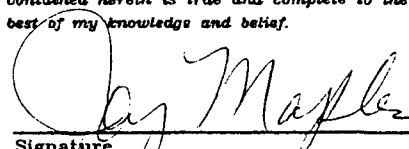
D	C	B	A
E	F	G	H
L	K	J	I
M	N	O	P

508'

1440'

OPERATOR CERTIFICATION

I hereby certify the the information contained herein is true and complete to the best of my knowledge and belief.


Signature
L. M. Sanders
Printed Name
Supv., Reg. Affairs
Title
8/5/94
Date

SURVEYOR CERTIFICATION

I hereby certify that the well location shown on this plat was plotted from field notes of actual surveys made by me or under my supervision, and that the same is true and correct to the best of my belief.

JUL 21 1994
Date Surveyed
Signature & Seal
Professional Surveyor
1977
W.O. Num. 94-11-1051
Certificate No. JOHN W. WEST, 676
RONALD J. EIDSON, 3239
GARY L. JONES, 7977



CONSERVATION DIVISION
RECEIVED

STATE OF NEW MEXICO
ENERGY, MINERALS AND NATURAL RESOURCES DEPARTMENT

OIL CONSERVATION DIVISION
HOBBS DISTRICT OFFICE

BRUCE KING
GOVERNOR

POST OFFICE BOX 1980
HOBBS, NEW MEXICO 88241-1980
(505) 393-6161

OIL CONSERVATION DIVISION
P. O. BOX 2088
SANTA FE, NEW MEXICO 87501

RE: Proposed:

MC _____
DHC _____
NSL X _____
NSP _____
SWD _____
WFX _____
PMX _____

East Vacuum GB/SA Unit #383 -	1219' FSL & 1769' FWL of Section 33, T-17-S, R-35-E, Lea County, NM.
East Vacuum GB/SA Unit #384 -	825' FSL & 2524' FEL of Section 32, T-17-S, R-35-E, Lea County, NM.
East Vacuum GB/SA Unit #385 -	875' FSL & 1160' FEL of Section 32, T-17-S, R-35-E, Lea County, NM.
East Vacuum GB/SA Unit #386 -	1310' FSL & 531' FWL of Section 32, T-17-S, R-35-E, Lea County, NM.
East Vacuum GB/SA Unit #387 -	1440' FSL & 508' FWL of Section 33, T-17-S, R-35-E, Lea County, NM.

Gentlemen:

I have examined the application for the:

Phillips Petroleum Co

Operator _____ Lease & Well No. _____ Unit _____ S-T-R _____

and my recommendations are as follows:

OK

Yours very truly,

Jerry Sexton
Jerry Sexton
Supervisor, District 1

/ed