

# MERIDIAN OIL

OIL CONSERVATION DIVISION  
RECEIVED

94 OCT 13 AM 8 52

October 10, 1994

Federal Express

Mr. William LeMay  
New Mexico Oil Conservation Division  
310 Old Santa Fe Trail  
Santa Fe, New Mexico 87501

*Spud: 2/21/72*

*Completed 3-14-72*

*Basin Dakota Comp.*

Re: Huerfano Unit #223  
1850'FNL, 1840'FWL, Section 4, T-26-N, R-10-W, San Juan County, NM  
API #30-045-20834

Dear Mr. LeMay:


This is a request for administrative approval for a non-standard gas well location in the Basin Fruitland Coal pool.

Meridian Oil Inc. intends to recomplete the Huerfano Unit #223 in the Basin Fruitland Coal pool by plugging the well back from the Basin Dakota. This location is considered off-pattern for Fruitland Coal. To comply with the New Mexico Oil Conservation Division rules, Meridian is submitting the following for your approval of this non-standard location:

1. C-102 plat showing location of the well;
2. Plat showing offset owners/operators;
3. Affidavit of notification of offset owners/operators;
4. Copy of Well Completion Log for original completion.

A copy of this application is being submitted to all offset owners/operators by certified mail with a request that they furnish your Santa Fe office with a Waiver of Objection, and return one copy to this office.

Sincerely yours,



Peggy Bradfield  
Regulatory/Compliance Representative

## WAIVER

\_\_\_\_\_ hereby waives objection to Meridian Oil Inc.'s application for non-standard location for the Huerfano Unit #223 as proposed above.

By: \_\_\_\_\_ Date: \_\_\_\_\_

xc: Little Oil & Gas

District I  
PO Box 1980, Hobbs, NM 88241-1980  
District II  
PO Drawer DD, Artesia, NM 88211-0719  
District III  
1000 Rio Brazos Rd., Aztec, NM 87410  
District IV  
PO Box 2088, Santa Fe, NM 87504-2088

State of New Mexico  
Energy, Minerals & Natural Resources Department

OIL CONSERVATION DIVISION  
PO Box 2088  
Santa Fe, NM 87504-2088

Form C-107

Revised February 21, 1997

Instructions on back

Submit to Appropriate District Office

State Lease - 4 Copies

Fee Lease - 3 Copies

☐ AMENDED REPORT

WELL LOCATION AND ACREAGE DEDICATION PLAT

|   |   |  |
|---|---|--|
| <sup>1</sup> API Number<br>30-045-20834 | <sup>2</sup> Pool Code<br>71629                 | <sup>3</sup> Pool Name<br>Basin Fruitland Coal |
| <sup>4</sup> Property Code<br>7139      | <sup>5</sup> Property Name<br>Huerfano Unit     | <sup>6</sup> Well Number<br>223                |
| <sup>7</sup> OGRID No.<br>14538         | <sup>8</sup> Operator Name<br>Meridian Oil Inc. | <sup>9</sup> Elevation<br>6710'                |

<sup>10</sup> Surface Location

|                    |              |                  |               |         |                       |                           |                       |                        |                    |
|--------------------|--------------|------------------|---------------|---------|-----------------------|---------------------------|-----------------------|------------------------|--------------------|
| UL or lot no.<br>F | Section<br>4 | Township<br>26-N | Range<br>10-W | Lot Idn | Feet from the<br>1850 | North/South line<br>North | Feet from the<br>1840 | East/West line<br>West | County<br>San Juan |
|--------------------|--------------|------------------|---------------|---------|-----------------------|---------------------------|-----------------------|------------------------|--------------------|

<sup>11</sup> Bottom Hole Location If Different From Surface

|               |         |          |       |         |               |                  |               |                |        |
|---------------|---------|----------|-------|---------|---------------|------------------|---------------|----------------|--------|
| UL or lot no. | Section | Township | Range | Lot Idn | Feet from the | North/South line | Feet from the | East/West line | County |
|---------------|---------|----------|-------|---------|---------------|------------------|---------------|----------------|--------|

|  |                               |                                  |                         |
|--|-------------------------------|----------------------------------|-------------------------|
| <sup>12</sup> Dedicated Acres<br>N/320 | <sup>13</sup> Joint or Infill | <sup>14</sup> Consolidation Code | <sup>15</sup> Order No. |
|--|-------------------------------|----------------------------------|-------------------------|

NO ALLOWABLE WILL BE ASSIGNED TO THIS COMPLETION UNTIL ALL INTERESTS HAVE BEEN CONSOLIDATED  
OR A NON-STANDARD UNIT HAS BEEN APPROVED BY THE DIVISION

|   |  |  |  |  |   |  |
|---|--|--|--|--|---|--|
| <p>Not resurveyed, prepared from a plat dated November 24, 1971 by David O. Viluen.</p> |  |  |  |  | <p><sup>17</sup> OPERATOR CERTIFICATION</p> <p>I hereby certify that the information contained herein is true and complete to the best of my knowledge and belief</p> <p><i>Peggy Bradfield</i></p> <p>Signature<br/>Peggy Bradfield</p> <p>Printed Name<br/>Regulatory Affairs</p> <p>Title<br/>10-12-94</p> <p>Date</p>   |  |
| <p>40.24 1850' 38.07 39.91 39.74</p> <p>1840'</p>                                       |  |  |  |  | <p><sup>18</sup> SURVEYOR CERTIFICATION</p> <p>I hereby certify that the well location shown on this plat was plotted from field notes of actual surveys made by me or under my supervision, and that the same is true and correct to the best of my belief.</p> <p>10-10-94</p> <p>Date of Survey</p> <p>Signature and Seal of Professional Surveyor:</p> <p>NEW MEXICO<br/>8857<br/>6857<br/>REGISTERED LAND SURVEYOR</p> <p>Certificate Number</p> |  |

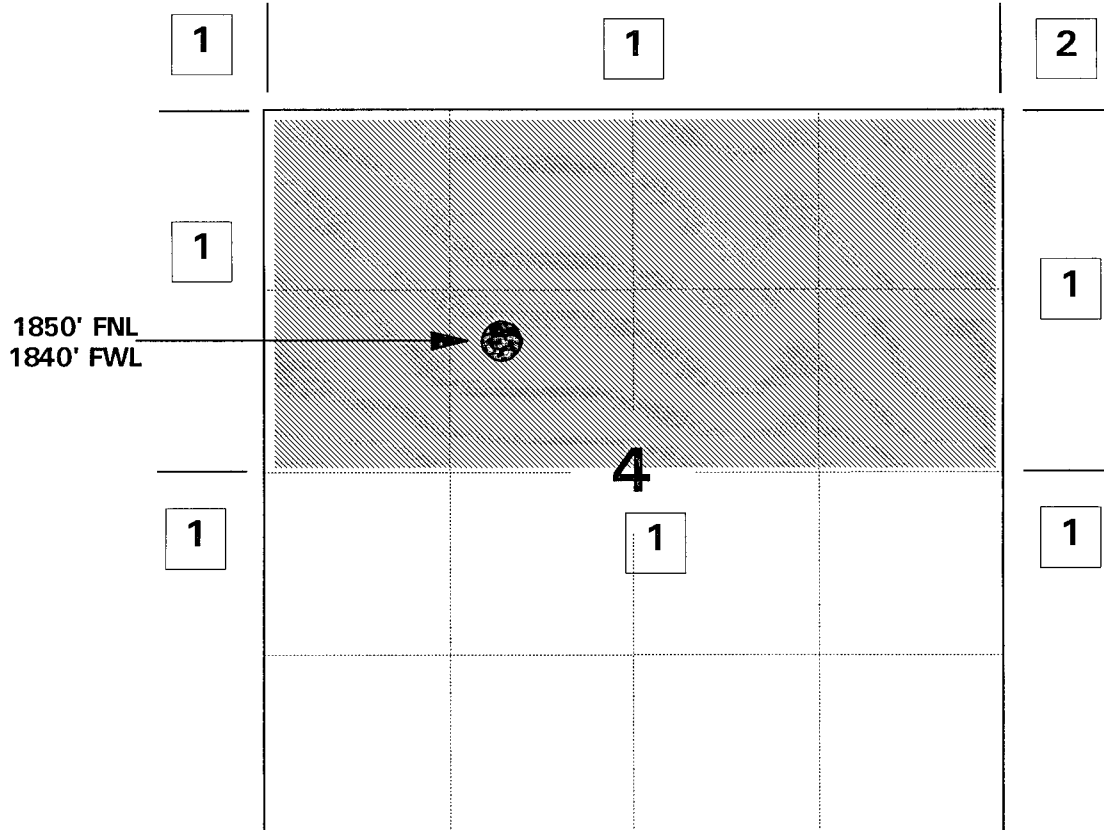
# MERIDIAN OIL INC

## HUERFANO UNIT #223

OFFSET OPERATOR \ OWNER PLAT

### Off Pattern Fruitland Coal Well Location

Township 26 North, Range 10 West



1) Meridian Oil Inc

2) Little Oil & Gas Company

PO Box 1258, Farmington, NM 87499

---

---

---

---

---

---

---

---

# MERIDIAN OIL

Re: Huerfano Unit #223  
1850'FNL, 1840'FWL, Section 4, T-26-N, R-10-W, San Juan County, NM  
API #30-045-20834

I hereby certify that the following offset owners/operators have been notified by certified mail of our application for administrative approval for non-standard well location for the plugback and recompletion of the above well.

Little Oil & Gas Company  
PO Box 1258  
Farmington, NM 87499



Peggy Bradfield  
Notary Public  
San Juan County, New Mexico

My commission expires August 17, 1996.

**MERIDIAN OIL**

OIL CONSERVATION DIVISION  
RECEIVED

94 OCT 31 AM 8 52

October 10, 1994

**Federal Express**

Mr. William LeMay  
New Mexico Oil Conservation Division  
310 Old Santa Fe Trail  
Santa Fe, New Mexico 87501

Re: Huerfano Unit #223  
1850'FNL, 1840'FWL, Section 4, T-26-N, R-10-W, San Juan County, NM  
API #30-045-20834

Dear Mr. LeMay:


This is a request for administrative approval for a non-standard gas well location in the Basin Fruitland Coal pool.

Meridian Oil Inc. intends to recompleate the Huerfano Unit #223 in the Basin Fruitland Coal pool by plugging the well back from the Basin Dakota. This location is considered off-pattern for Fruitland Coal. To comply with the New Mexico Oil Conservation Division rules, Meridian is submitting the following for your approval of this non-standard location:

1. C-102 plat showing location of the well;
2. Plat showing offset owners/operators;
3. Affidavit of notification of offset owners/operators;
4. Copy of Well Completion Log for original completion.

A copy of this application is being submitted to all offset owners/operators by certified mail with a request that they furnish your Santa Fe office with a Waiver of Objection, and return one copy to this office.

Sincerely yours,



Peggy Bradfield  
Regulatory/Compliance Representative

**WAIVER**

Little Oil & Gas hereby waives objection to Meridian Oil Inc.'s application for non-standard location for the Huerfano Unit #223 as proposed above.

By:  Date: 10-25-94

xc: Little Oil & Gas

## **Mike Stogner**

---

**From:** Ernie Busch  
**To:** Mike Stogner  
**Subject:** MERIDIAN OIL INC (NSL)  
**Date:** Thu, Nov 3, 1994 8:11AM  
**Priority:** High

HUERFANO UNIT #223  
F-04-26N-10W  
1850 FNL; 1840 FWL  
RECOMMEND: APPROVAL

*NSL-3437*

CMD :  
QG5SECT

ONGARD  
INQUIRE LAND BY SECTION

11/17/94 08:55:11  
OGOMES -EMFI  
PAGE NO: 1

Sec : 04 Twp : 26N Rng : 10W Section Type : NORMAL

|                                 |  |                                 |                                 |
|---------------------------------|--|---------------------------------|---------------------------------|
| 4<br>40.24<br><br>Federal owned | 3<br>40.07<br><br>Federal owned          | 2<br>39.91<br><br>Federal owned | 1<br>39.74<br><br>Federal owned |
| E<br>40.00<br><br>Federal owned | F<br>40.00<br><br>Federal owned<br>A A A | G<br>40.00<br><br>Federal owned | H<br>40.00<br><br>Federal owned |

PF01 HELP  
PF07 BKWD

PF02  
PF08 FWD

PF03 EXIT  
PF09 PRINT

PF04 GoTo  
PF10 SDIV

PF05  
PF11

PF06  
PF12

CMD :  
OG5SECT

ONGARD  
INQUIRE LAND BY SECTION

11/17/94 08:55:35  
OGOMES -EMFI  
PAGE NO: 2

Sec : 04 Twp : 26N Rng : 10W Section Type : NORMAL

|                                      |                                 |                                      |                                      |
|--------------------------------------|---------------------------------|--------------------------------------|--------------------------------------|
| L<br>40.00<br><br>Federal owned      | K<br>40.00<br><br>Federal owned | J<br>40.00<br><br>Federal owned<br>A | I<br>40.00<br><br>Federal owned<br>A |
| M<br>40.00<br><br>Federal owned<br>A | N<br>40.00<br><br>Federal owned | O<br>40.00<br><br>Federal owned      | P<br>40.00<br><br>Federal owned<br>A |

PF01 HELP  
PF07 BKWD

PF02  
PF08 FWD

PF03 EXIT  
PF09 PRINT

PF04 GoTo  
PF10 SDIV

PF05  
PF11

PF06  
PF12



CMD :  
QG5SECT

ONGARD  
INQUIRE LAND BY SECTION

11/17/94 08:55:35  
OGOMES -EMFI  
PAGE NO: 2

Sec : 04 Twp : 26N Rng : 10W Section Type : NORMAL

|                                      |                                 |                                      |                                      |
|--------------------------------------|---------------------------------|--------------------------------------|--------------------------------------|
| L<br>40.00<br><br>Federal owned      | K<br>40.00<br><br>Federal owned | J<br>40.00<br><br>Federal owned<br>A | I<br>40.00<br><br>Federal owned<br>A |
| M<br>40.00<br><br>Federal owned<br>A | N<br>40.00<br><br>Federal owned | O<br>40.00<br><br>Federal owned      | P<br>40.00<br><br>Federal owned<br>A |

PF01 HELP  
PF07 BKWD

PF02  
PF08 FWD

PF03 EXIT  
PF09 PRINT

PF04 GoTo  
PF10 SDIV

PF05  
PF11

PF06  
PF12

CMD :  
QG5SECT

ONGARD  
INQUIRE LAND BY SECTION

11/17/94 09:13:02  
OGOMES -EMFI  
PAGE NO: 1

Sec : 04 Twp : 26N Rng : 10W Section Type : NORMAL

|                                 |  |                                 |                                 |
|---------------------------------|--|---------------------------------|---------------------------------|
| 4<br>40.24<br><br>Federal owned | 3<br>40.07<br><br>Federal owned          | 2<br>39.91<br><br>Federal owned | 1<br>39.74<br><br>Federal owned |
| E<br>40.00<br><br>Federal owned | F<br>40.00<br><br>Federal owned<br>A A A | G<br>40.00<br><br>Federal owned | H<br>40.00<br><br>Federal owned |

M0002:This is the first page

|           |          |            |           |      |      |
|-----------|----------|------------|-----------|------|------|
| PF01 HELP | PF02     | PF03 EXIT  | PF04 GoTo | PF05 | PF06 |
| PF07 BKWD | PF08 FWD | PF09 PRINT | PF10 SDIV | PF11 | PF12 |