



ENERGY CORPORATION

20 North Broadway, Suite 1500  
Oklahoma City, Oklahoma 73102-8260

Telephone 405/235-3611  
FAX 405/552-4550

CONSERVATION DIVISION  
RECEIVED  
'95 FEB 23 AM 8 52

3296

February 15, 1995

Certified Mail No. P 005 347 107

State of New Mexico  
Energy, Minerals and Natural Resources Department  
Oil Conservation Division  
Post Office Box 2088  
Santa Fe, New Mexico 87504-2088

RE: Non-Standard Location Approval  
West Red Lake Unit, Eddy County

Dear Gentlemen:

Devon Energy Corporation (Nevada) requests approval for Non-Standard Location for the wells listed below. This NSL was necessary due to a distance of less than 330' from the unit proration line.

WRLU No.	Unit	Section-T-R	Footage Location
54	N	7-18S-27E	1150' FSL & 2350' FWL
55	K	7-18S-27E	1650' FSL & 1650' FWL

Enclosed is a map of the West Red Lake Unit showing the Unit's boundaries and a copy of form C-102 for the proposed wells. These NSL's are necessary to form the proposed five-spot waterflood pattern in the proximity of the river.

Operators having wells in the offsetting 40 acre tracts have been notified by certified mail. Copies of our letters of notification to the following operators are enclosed.


Manzano Oil Corporation	Roswell, New Mexico
Mewborne Oil Co.	Midland, Texas
Norwood Oil Corporation	Malakoff, Texas
Lynx Petroleum Consultants	Hobbs, New Mexico

West Red Lake Unit #54 & #55  
Non-Standard Location Approval  
February 15, 1995  
Page Two

If you have any questions, please contact me at (405) 235-3611, X4509.

Sincerely yours,

DEVON ENERGY CORPORATION (NEVADA)

A handwritten signature in black ink that reads "E.L. Buttross Jr." in a cursive script.

Mr. E.L. Buttross, Jr.  
District Engineer

ELB/ld  
Enclosures

cc: Oil Conservation Division - Artesia, NM



ENERGY CORPORATION

20 North Broadway, Suite 1500  
Oklahoma City, Oklahoma 73102-8260

Telephone 405/235-3611  
FAX 405/552-4550

February 15, 1995

**Certified Mail No. P 005 347 110**

Norwood Oil Corporation  
P. O. Box 1029  
Malakoff, TX 75148

RE: West Red Lake Unit #54  
Eddy County, NM  
Non-Standard Location Approval

Gentlemen:

We have applied for permits to drill the above referenced wells. These unorthodox locations were due to distance of less than 330' from the unit proration line. The proposed wellsite is within our West Red Lake Unit in Eddy County and offsets the following property which our records show you operate.

Gulf Jackson #1

The West Red Lake well is as follows in Eddy County, NM.

WRLU No.	Unit	Section-T-R	Footage Location
54	N	7-18S-27E	1150' FSL & 2350' FWL

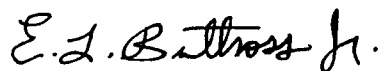
The NMOCD Non-Standard Location Approval process requires that we notify offset operators and submit Proof of Notice.

West Red Lake Unit #54  
Non-Standard Location Approval  
February 15, 1995  
Page Two

Please accept this certified letter as notification. If you have any questions, please contact me at (405) 235-3611, X4509.

Sincerely yours,

DEVON ENERGY CORPORATION (NEVADA)

A handwritten signature in cursive script, reading "E. L. Buttross Jr.".

Mr. E. L. Buttross, Jr.  
District Engineer

/ld

cc: Oil Conservation Division - Santa Fe, NM  
Oil Conservation Division - Artesia, NM



ENERGY CORPORATION

20 North Broadway, Suite 1500

Oklahoma City, Oklahoma 73102-8260

Telephone 405/235-3611

FAX 405/552-4550

February 15, 1995

**Certified Mail No. P 005 347 109**

Manzano Oil Corporation  
Box 2107  
1801 W. Second St.  
Roswell, NM 88202

RE: West Red Lake Unit #54 & #55

Eddy County, NM  
Non-Standard Location Approval

Gentlemen:

We have applied for a permit to drill the above referenced well. This unorthodox location was a distance of less than 330' from the unit proration line. The proposed wellsites are within our West Red Lake Unit in Eddy County and offset the following property which our records show you operate.

Johnston 1-Y

The West Red Lake wells are located as follows in Eddy County, NM.

WRLU No.	Unit	Section-T-R	Footage Location
54	N	7-18S-27E	1150' FSL & 2350' FWL
55	K	7-18S-27E	1650' FSL & 1650' FWL

West Red Lake Unit #54 & #55  
Non-Standard Location Approval  
February 15, 1995  
Page Two

The NMOCD Non-Standard Location Approval process requires that we notify offset operators and submit Proof of Notice.

Please accept this certified letter as notification. If you have any questions, please contact me at (405) 235-3611, X4509.

Sincerely yours,

DEVON ENERGY CORPORATION (NEVADA)

*E. L. Buttross Jr.*

Mr. E. L. Buttross, Jr.  
District Engineer

ELB/lid

cc: Oil Conservation Division - Santa Fe, NM  
Oil Conservation Division - Artesia, NM



ENERGY CORPORATION

20 North Broadway, Suite 1500  
Oklahoma City, Oklahoma 73102-8260

Telephone 405/235-3611  
FAX 405/552-4550

February 15, 1995

**Certified Mail No. P 005 347 108**

Mewborne Oil Co.  
500 W. Texas, Ste 1020  
Midland, TX 79701

RE: West Red Lake Unit #54 & #55  
Non-Standard Location Approval

Gentlemen:

We have applied for a permit to drill the above referenced well. The unorthodox location was due a distance of less than 330' from the proration unit line. The proposed wellsite is within our West Red Lake Unit in Eddy County and offsets the following property which our records show you operate.

Peterson Com #1

The West Red Lake wells are as follows in Eddy County, NM.

WRLU No.	Unit	Section-T-R	Footage Location
54	N	7-18S-27E	1150' FSL & 2350' FWL
55	K	7-18S-27E	1650' FSL & 1650' FWL

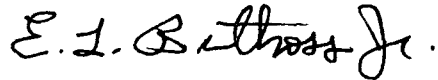
The NMOCN Non-Standard Location Approval process requires that we notify offset operators and submit Proof of Notice.

West Red Lake Unit #54 & #55  
Non-Standard Location Approval  
February 15, 1995  
Page Two

Please accept this certified letter as notification. If you have any questions, please contact me at (405) 235-3611, X4509.

Sincerely yours,

DEVON ENERGY CORPORATION (NEVADA)

A handwritten signature in cursive script, reading "E. L. Buttross, Jr.".

Mr. E. L. Buttross, Jr.  
District Engineer  
\\d

cc: Oil Conservation Division - Santa Fe, NM  
Oil Conservation Division - Artesia, NM



ENERGY CORPORATION

20 North Broadway, Suite 1500

Oklahoma City, Oklahoma 73102-8260

Telephone 405/235-3611

FAX 405/552-4550

February 15, 1995

Certified Mail No. P005 347 105

Lynx Petroleum Consultants  
P. O. Box 1979  
Hobbs, NM 88241

RE: West Red Lake Unit #54  
Eddy County, NM  
Non-Standard Location Approval

Gentlemen:

We have applied for a permit to drill the above referenced well. This unorthodox location was due to distance of less than 330' from the unit proration line. The proposed wellsite is within our West Red Lake Unit in Eddy County and offsets the following property which our records show you operate.

Kaiser Com #1

The West Red Lake well is located as follows.

WRLU No.	Unit	Section-T-R	Footage Location
54	N	7-18S-27E	1150' FSL & 2350' FWL

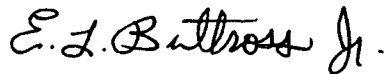
The NMOCD Non-Standard Location Approval process requires that we notify offset operators and submit Proof of Notice.

West Red Lake Unit #54  
Non-Standard Location Approval  
February 15, 1995  
Page Two

Please accept this certified letter as notification. If you have any questions, please contact me at (405) 235-3611, X4509.

Sincerely yours,

DEVON ENERGY CORPORATION (NEVADA)

A handwritten signature in cursive script, reading "E. L. Buttross Jr.".

Mr. E. L. Buttross, Jr.  
District Engineer

/ld

cc: Oil Conservation Division - Santa Fe, NM  
Oil Conservation Division - Artesia, NM

DISTRICT I  
P.O. Box 1980, Hobbs, NM 88240

State of New Mexico  
Energy, Minerals and Natural Resources Department

Form C-102  
Revised February 10, 1994  
Instruction on back  
Submit to Appropriate District Office  
State Lease - 4 Copies  
Fee Lease - 3 Copies

DISTRICT II  
P.O. Drawer DD, Artesia, NM 88210

OIL CONSERVATION DIVISION

DISTRICT III  
1000 Rio Brazos Rd., Aztec, NM 87410

P.O. Box 2088  
Santa Fe, New Mexico 87504-2088

☐ AMENDED REPORT

WELL LOCATION AND ACREAGE DEDICATION PLAT

API Number	Pool Code 51300	Pool Name Red Lake; Q-GB-SA
Property Code 3194	Property Name WEST RED LAKE UNIT	Well Number 54
GRID No. 6137	Operator Name DEVON ENERGY	Elevation 3280'

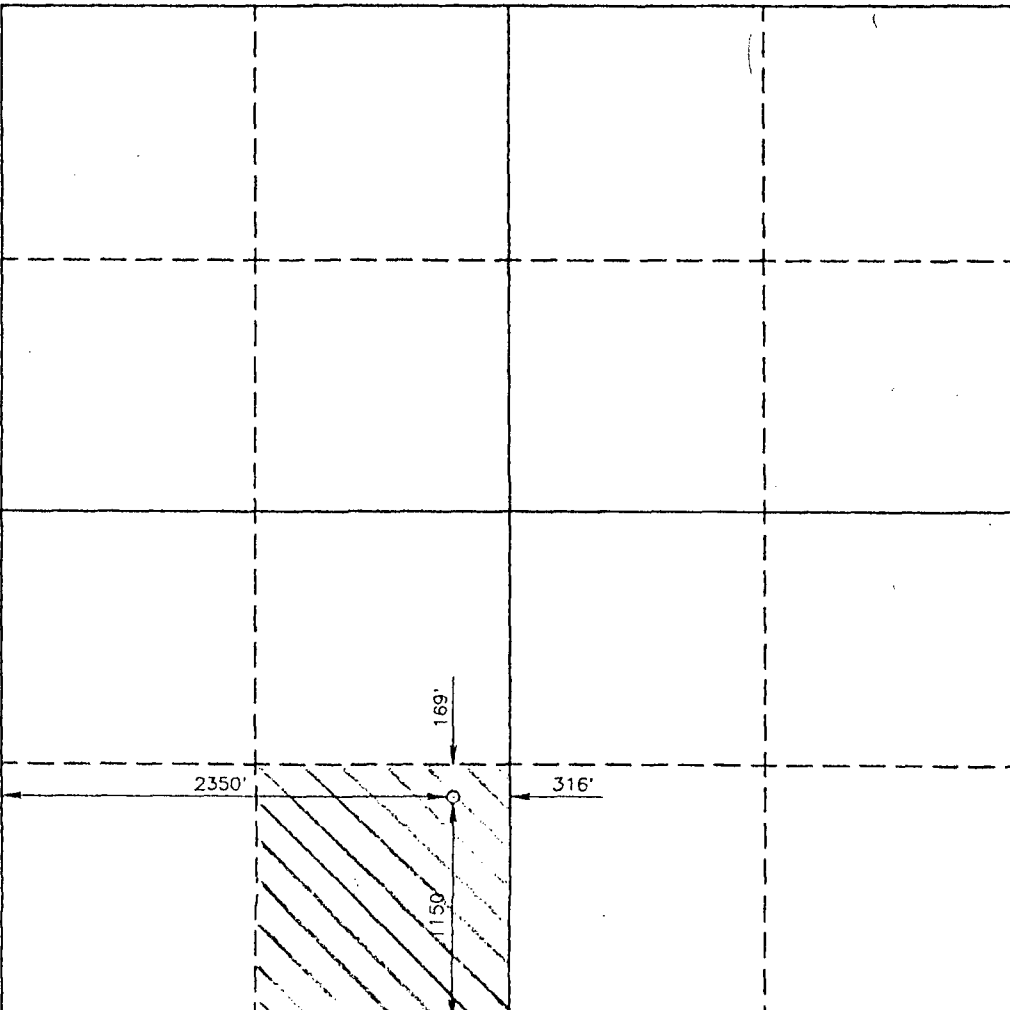
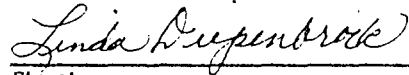

Surface Location

UL or lot No.	Section	Township	Range	Lot Idn	Feet from the	North/South line	Feet from the	East/West line	County
N	7	18S	27E		1150	SOUTH	2350	WEST	EDDY

Bottom Hole Location If Different From Surface

UL or lot No.	Section	Township	Range	Lot Idn	Feet from the	North/South line	Feet from the	East/West line	County
Dedicated Acres 40	Joint or Infill	Consolidation Code	Order No.						

NO ALLOWABLE WILL BE ASSIGNED TO THIS COMPLETION UNTIL ALL INTERESTS HAVE BEEN CONSOLIDATED  
OR A NON-STANDARD UNIT HAS BEEN APPROVED BY THE DIVISION

	<b>OPERATOR CERTIFICATION</b>  I hereby certify the the information contained herein is true and complete to the best of my knowledge and belief.   Signature  Linda Diepenbrock Printed Name  Engineer Technician Title  January 17, 1995 Date
	<b>SURVEYOR CERTIFICATION</b>  I hereby certify that the well location shown on this plat was plotted from field notes of actual surveys made by me or under my supervision and that the same is true and correct to the best of my knowledge.  DECEMBER 22, 1994 Date Surveyed   Signature & Seal Professional Surveyor  SAW  W.O. NUMBER 11-2217
	Certificate No. JOHN W. WEST, 676 RONALD J. EIDSON, 3239

DISTRICT I  
P.O. Box 1980, Hobbs, NM 88240

State of New Mexico  
Energy, Minerals and Natural Resources Department

Form C-102  
Revised February 10, 1994  
Instruction on back  
Submit to Appropriate District Office  
State Lease - 4 Copies  
Fee Lease - 3 Copies

DISTRICT II  
P.O. Drawer DD, Artesia, NM 88210

DISTRICT III  
1000 Rio Brazos Rd., Aztec, NM 87410

OIL CONSERVATION DIVISION

P.O. Box 2088  
Santa Fe, New Mexico 87504-2088

☐ AMENDED REPORT

WELL LOCATION AND ACREAGE DEDICATION PLAT

API Number	Pool Code 51300	Pool Name Red Lake; Q-GB-SA
Property Code 3194	Property Name WEST RED LAKE UNIT	Well Number 55
OGRID No. 6137	Operator Name DEVON ENERGY	Elevation 3283'

Surface Location

UL or lot No. K	Section 7	Township 18S	Range 27E	Lot Idn	Feet from the 1650	North/South line SOUTH	Feet from the 1650	East/West line WEST	County EDDY
--------------------	--------------	-----------------	--------------	---------	-----------------------	---------------------------	-----------------------	------------------------	----------------

Bottom Hole Location If Different From Surface

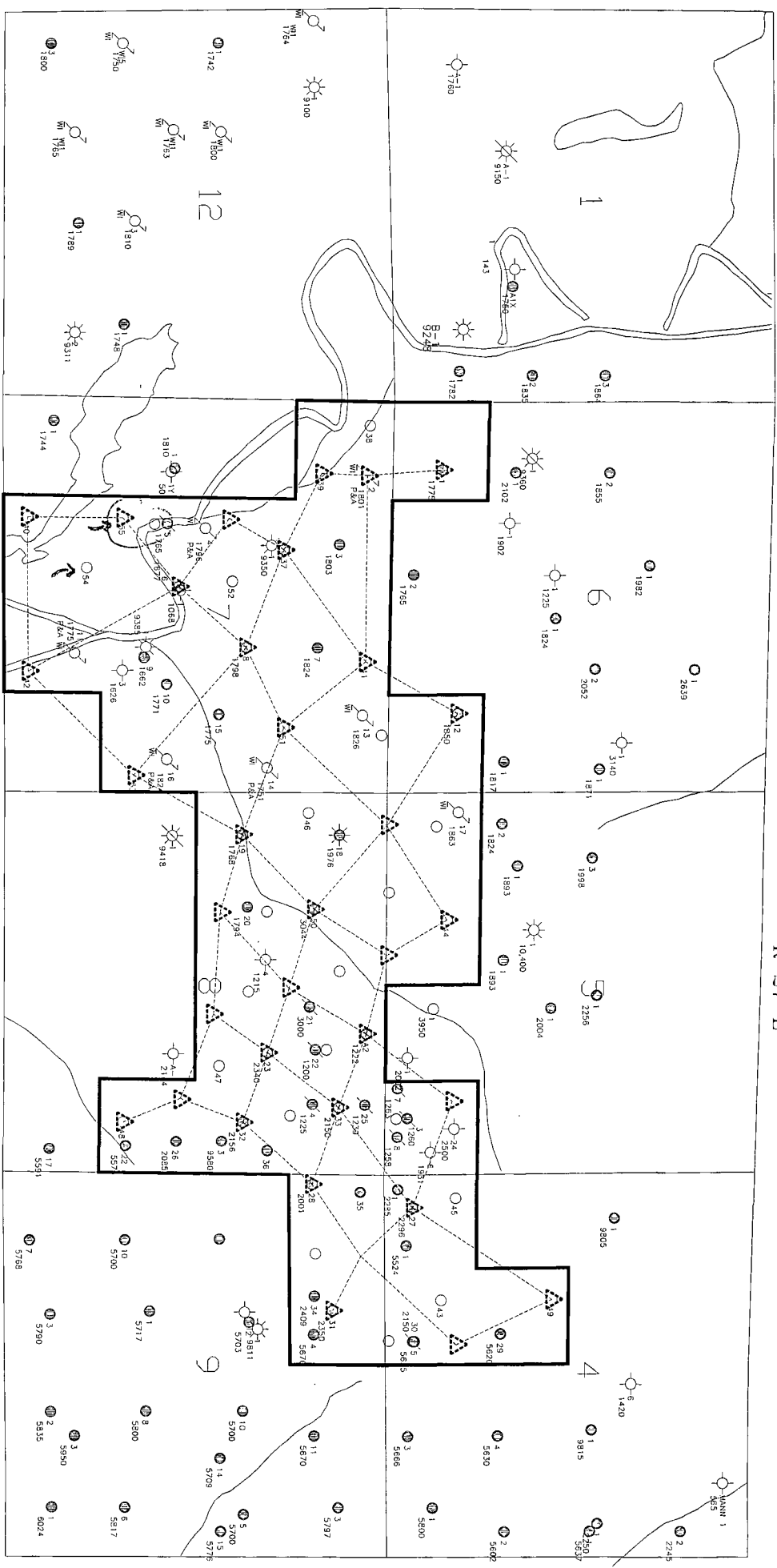
UL or lot No.	Section	Township	Range	Lot Idn	Feet from the	North/South line	Feet from the	East/West line	County
Dedicated Acres 40	Joint or Infill	Consolidation Code	Order No.						

NO ALLOWABLE WILL BE ASSIGNED TO THIS COMPLETION UNTIL ALL INTERESTS HAVE BEEN CONSOLIDATED  
OR A NON-STANDARD UNIT HAS BEEN APPROVED BY THE DIVISION


	<p>OPERATOR CERTIFICATION</p> <p>I hereby certify the the information contained herein is true and complete to the best of my knowledge and belief.</p> <p><i>Linda Diepenbrock</i> Signature</p> <p>Linda Diepenbrock Printed Name</p> <p>Engineer Technician Title</p> <p>January 17, 1995 Date</p>
	<p>SURVEYOR CERTIFICATION</p> <p>I hereby certify that the well location shown on this plat was plotted from field notes of actual surveys made by me or under my supervision, and that the same is true and correct to the best of my belief.</p> <p>DECEMBER 22, 1994 Date Surveyed</p> <p><i>Ronald J. Eidson</i> Signature</p> <p>Professional Surveyor</p> <p>W.O. No. 94-11-2038 Certificate No. 676 RONALD J. EIDSON, 3239</p>

R 26 E

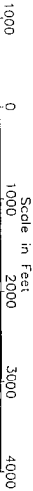
R 27 E



- EXISTING PRODUCER
- EXISTING INJECTOR
- PROPOSED INJECTOR
- PROPOSED PRODUCER
- PROPOSED CONVERSION



PH2-FB



Scale in Feet

**denon**  
ENERGY CORPORATION

**WEST RED LAKE AREA**  
EDDY COUNTY, NEW MEXICO

E BUTROSS

2/95