

MERIDIAN OIL

OIL CONSERVATION DIVISION
RECEIVED

'95 JUN 26 AM 8 52

June 23, 1995

Federal Express

Mr. Michael Stogner
New Mexico Oil Conservation Division
2040 South Pacheco Street
Santa Fe, New Mexico 87505

Re: Martin #2
1650'FSL, 1650'FEL Section 34, T-30-N, R-11-W, San Juan County, NM
API #30-045-08980

Dear Mr. Stogner:

This is a request for administrative approval for a non-standard gas well location in the Basin Fruitland Coal Pool.

Meridian Oil Inc. intends to recompleate the Martin #2 in the Basin Fruitland Coal pool and temporarily abandon the Pictured Cliffs zone. This location is considered off-pattern for Fruitland Coal. To comply with the New Mexico Oil Conservation Division rules, Meridian is submitting the following for your approval of this non-standard location:

1. C-102 plat showing location of the well;
2. Plat showing offset owners/operators;
3. Affidavit of notification of offset owners/operators;
4. Copy of Well Completion Log for original completion.

A copy of this application is being submitted to all offset owners/operators by certified mail with a request that they furnish your Santa Fe office with a Waiver of Objection, and return one copy to this office.

Sincerely yours,



Peggy Bradfield
Regulatory/Compliance Representative

WAIVER

_____ hereby waives objection to Meridian Oil Inc.'s application for non-standard location for the Martin #2 as proposed above.

By: _____ Date: _____

xc: see attached offset operators/owners affidavit

District I
PO Box 1980, Hobbs, NM 88241-1980
District II
PO Drawer DD, Artesia, NM 88211-0719
District III
1000 Rio Brazos Rd., Aztec, NM 87410
District IV
PO Box 2088, Santa Fe, NM 87504-2088

State of New Mexico
Energy, Minerals & Natural Resources Department

OIL CONSERVATION DIVISION
PO Box 2088
Santa Fe, NM 87504-2088

Form C-102
Revised February 21, 1992
Instructions on back
Submit to Appropriate District Office
State Lease - 4 Copies
Fee Lease - 3 Copies

☐ AMENDED REPORT

WELL LOCATION AND ACREAGE DEDICATION PLAT

API Number 30-045-08980	Pool Code 71629/71280	Pool Name Basin Fruitland Coal/Aztec Pictured Cliffs
Property Code 7290	Property Name MARTIN	Well Number 2
OGRID No. 14538	Operator Name MERIDIAN OIL INC.	Elevation 5784'

¹⁰ Surface Location




UL or lot no. J	Section 34	Township 30N	Range 11W	Lot Idn	Feet from the 1650	North/South line SOUTH	Feet from the 1650	East/West line EAST	County S.J.
--------------------	---------------	-----------------	--------------	---------	-----------------------	---------------------------	-----------------------	------------------------	----------------

¹¹ Bottom Hole Location If Different From Surface

UL or lot no.	Section	Township	Range	Lot Idn	Feet from the	North/South line	Feet from the	East/West line	County
---------------	---------	----------	-------	---------	---------------	------------------	---------------	----------------	--------

¹² Dedicated Acres S/321.87	¹³ Joint or Infill	¹⁴ Consolidation Code	¹⁵ Order No.
---	-------------------------------	----------------------------------	-------------------------

NO ALLOWABLE WILL BE ASSIGNED TO THIS COMPLETION UNTIL ALL INTERESTS HAVE BEEN CONSOLIDATED
OR A NON-STANDARD UNIT HAS BEEN APPROVED BY THE DIVISION

¹⁶ Not resurveyed, prepared from a plat by E.J. Coel. Dated 5-12-53		¹⁷ OPERATOR CERTIFICATION I hereby certify that the information contained herein is true and complete to the best of my knowledge and belief  Signature Peggy Bradfield Printed Name Regulatory Affairs Title 11-23-94 Date
		¹⁸ SURVEYOR CERTIFICATION I hereby certify that the well location shown on this plat was plotted from field notes of actual surveys made by me or under my supervision, and that the same is true and correct to the best of my belief. 11-17-94 Date of Survey Signature and Seal of Professional Surveyor:  Certificate Number

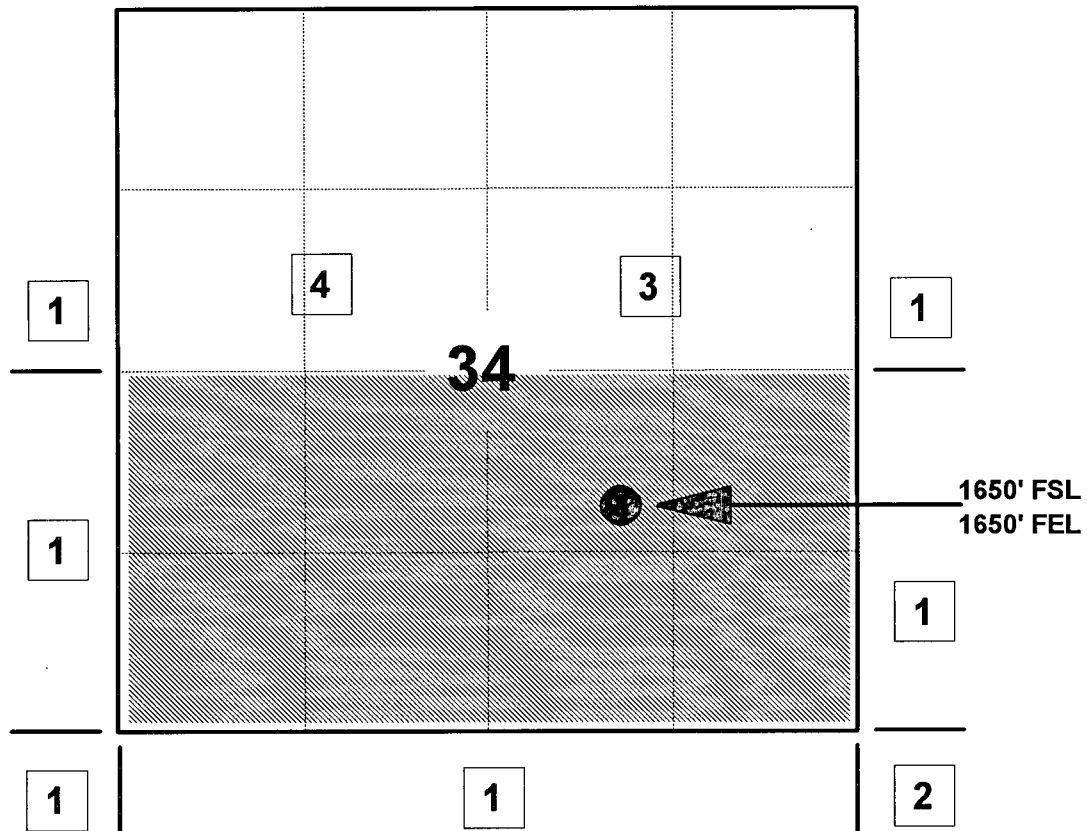
MERIDIAN OIL INC

MARTIN #2

OFFSET OPERATOR \ OWNER PLAT

Off Pattern Fruitland Coal Well

Township 30 North, Range 11 West



1) Meridian Oil Inc

2) Meridian Oil Inc

&

Petroleum Distributors

PO Box 1157, Littleton, CO 80120

3) Conoco, Inc.

10 Desta Drive, Suite 100W, Midland, TX 79705

4) Orville Slaughter

710 E. 20th, Farmington, New Mexico 87401

Fruitland Coal Formation


Re: Martin #2
1650'FSL, 1650'FEL Section 34, T-30-N, R-11-W, San Juan County, NM
API #30-045-08980

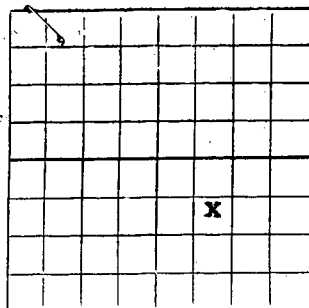
I hereby certify that the following offset owners/operators have been notified by certified mail of our application for administrative approval for non-standard well location of the above well.

Conoco
10 Desta Drive, Suite 100W
Midland, TX 79705-4500

Orville Slaughter
710 East 20th
Farmington, NM 87401

Petroleum Distributors
PO Box 1157
Littleton, CO 80120


Peggy Bradfield
Regulatory/Compliance Representative

AREA 640 ACRES
LOCATE WELL CORRECTLY

NEW MEXICO OIL CONSERVATION COMMISSION

Santa Fe, New Mexico

WELL RECORD

Mail to District Office, Oil Conservation Commission, to which Form C-101 was sent not later than twenty days after completion of well. Follow instructions in Rules and Regulations of the Commission. Submit in QUINTUPLICATE.

El Paso Natural Gas Company

(Company or Operator)

Martin Pool Unit

(Lease)

Well No. 2, in NW $\frac{1}{4}$ of SE $\frac{1}{4}$, of Sec. 34, T. 30N, R. 11W, NMPM.
Astec Pool, San Juan County.

Well is 1650 feet from South line and 1650 feet from East line
of Section 34. If State Land the Oil and Gas Lease No. is _____

Drilling Commenced May 16, 19 53 Drilling was Completed June 14, 19 53

Name of Drilling Contractor Company ToolsAddress Farmington, New Mexico

Elevation above sea level at Top of Tubing Head 5784 The information given is to be kept confidential until
_____, 19 _____

OIL SANDS OR ZONES

No. 1, from 2092 to 2154 (G) No. 4, from _____ to _____

No. 2, from _____ to _____ No. 5, from _____ to _____

No. 3, from _____ to _____ No. 6, from _____ to _____

IMPORTANT WATER SANDS

Include data on rate of water inflow and elevation to which water rose in hole.

No. 1, from _____ to _____ feet.

No. 2, from _____ to _____ feet.

No. 3, from _____ to _____ feet.

No. 4, from _____ to _____ feet.



CASING RECORD

SIZE	WEIGHT PER FOOT	NEW OR USED	AMOUNT	KIND OF SHOE	CUT AND PULLED FROM	PERFORATIONS	PURPOSE
9-5/8	25.4	New	120	Armco			Surface
5-1/2	15.5	New	2084	HOWCO			Production Casing
1	1.68	New	2141				Production Tubing

MUDDING AND CEMENTING RECORD

SIZE OF HOLE	SIZE OF CASING	WHERE SET	NO. SACKS OF CEMENT	METHOD USED	MUD GRAVITY	AMOUNT OF MUD USED
12-1/4	9-5/8	130	100	Circulated		
7-7/8	5-1/2	2094	150	Single Stage		

RECORD OF PRODUCTION AND STIMULATION

(Record the Process used, No. of Qts. or Gals. used, interval treated or shot.)

Shot well with 130 quarts S.N.G. from 2102 to 2144.

Result of Production Stimulation Well tested 1,620 MCF/D.Depth Cleaned Out 2144

MERIDIAN OIL

OIL CONSERVATION DIVISION
RECEIVED

'95 JUL 3 AM 8 52

June 23, 1995

Federal Express

Mr. Michael Stogner
New Mexico Oil Conservation Division
2040 South Pacheco Street
Santa Fe, New Mexico 87505

Re: Martin #2
1650'FSL, 1650'FEL Section 34, T-30-N, R-11-W, San Juan County, NM
API #30-045-08980

Dear Mr. Stogner:

This is a request for administrative approval for a non-standard gas well location in the Basin Fruitland Coal Pool.

Meridian Oil Inc. intends to recompleate the Martin #2 in the Basin Fruitland Coal pool and temporarily abandon the Pictured Cliffs zone. This location is considered off-pattern for Fruitland Coal. To comply with the New Mexico Oil Conservation Division rules, Meridian is submitting the following for your approval of this non-standard location:

1. C-102 plat showing location of the well;
2. Plat showing offset owners/operators;
3. Affidavit of notification of offset owners/operators;
4. Copy of Well Completion Log for original completion.

A copy of this application is being submitted to all offset owners/operators by certified mail with a request that they furnish your Santa Fe office with a Waiver of Objection, and return one copy to this office.

Sincerely yours,



Peggy Bradfield
Regulatory/Compliance Representative

WAIVER

Petroleum Distributors hereby waives objection to Meridian Oil Inc.'s application for non-standard location for the Martin #2 as proposed above.

By: L. Windings-Pand Date: 6/29/95

xc: see attached offset operators/owners affidavit

Mike Stogner

From: Ernie Busch
To: Mike Stogner
Subject: MERIDIAN MARTIN #2 (NSL)
Date: Monday, June 26, 1995 7:53AM
Priority: High

MARTIN #2
1650' FSL; 1650' FEL
J-34-30N-11W
RECOMMEND: APPROVAL

Martin #2

STATE OF NEW MEXICO
ENERGY, MINERALS, AND NATURAL RESOURCES DEPARTMENT
OIL CONSERVATION DIVISION

IN THE MATTER OF THE HEARING
CALLED BY THE OIL CONSERVATION
DIVISION FOR THE PURPOSE OF
CONSIDERING:

CASE NO. 11138
Order No. R-10245

APPLICATION OF MERIDIAN OIL INC.
FOR DOWNHOLE COMMINGLING AND AN
UNORTHODOX COAL GAS WELL LOCATION,
SAN JUAN COUNTY, NEW MEXICO.

ORDER OF THE DIVISION

BY THE DIVISION:

This cause came on for hearing at 8:15 a.m. on November 10, 1994, at Santa Fe, New Mexico, before Examiner David R. Catanach.

NOW, on this 14th day of November, 1994, the Division Director, having considered the record and the recommendations of the Examiner, and being fully advised in the premises,

FINDS THAT:

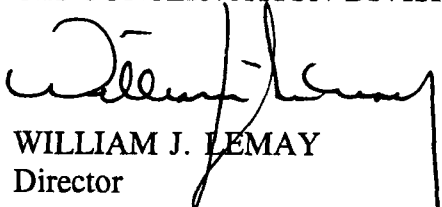
The applicant's request for dismissal should be granted.

IT IS THEREFORE ORDERED THAT:

Case No. 11138 is hereby dismissed.

DONE at Santa Fe, New Mexico, on the day and year hereinabove designated.

STATE OF NEW MEXICO
OIL CONSERVATION DIVISION


WILLIAM J. LEMAY
Director

S E A L

CMD :
OG5SECT

ONGARD
INQUIRE LAND BY SECTION

08/15/95 12:36:26
OGOMES -EMFK
PAGE NO: 1

Sec : 34 Twp : 30N Rng : 11W Section Type : NORMAL

4 40.48 Federal owned A A A	3 40.24 Federal owned A	2 40.01 Federal owned	1 39.77 Federal owned A
5 40.57 Federal owned	6 40.33 Federal owned A	7 40.10 Federal owned	8 39.87 Federal owned

PF01 HELP
PF07 BKWD

PF02
PF08 FWD

PF03 EXIT
PF09 PRINT

PF04 GoTo
PF10 SDIV

PF05
PF11

PF06
PF12

CMD :
OG5SECT

ONGARD
INQUIRE LAND BY SECTION

08/15/95 12:36:38
OGOMES -EMFK
PAGE NO: 2

Sec : 34 Twp : 30N Rng : 11W Section Type : NORMAL

11 40.67 Federal owned	10 40.43 Federal owned A	J 40.00 Fee owned A	9 39.96 Federal owned
12 40.76 Federal owned	N 40.00 Fee owned A A	O 40.00 Fee owned A	13 40.05 Federal owned

PF01 HELP
PF07 BKWD

PF02
PF08 FWD

PF03 EXIT
PF09 PRINT

PF04 GoTo
PF10 SDIV

PF05
PF11

PF06
PF12

321.87

CMD :
OG6IWCM

ONGARD
INQUIRE WELL COMPLETIONS

08/15/95 12:37:38
OGOMES -EMFK

API Well No : 30 45 8980 Eff Date : 01-01-1900 WC Status : A
Pool Idn : 71280 AZTEC PICTURED CLIFFS (GAS)
OGRID Idn : 14538 MERIDIAN OIL INC
Prop Idn : 7290 MARTIN

Well No : 002
GL Elevation: 99999

	U/L	Sec	Township	Range	North/South	East/West	Prop/Act (P/A)
	---	---	-----	-----	-----	-----	-----
B.H. Locn : J	34	30N	11W	FTG	999 F S	FTG 999 F E	P
Lot Identifier:							
Dedicated Acre: 160.00							
Lease Type : F							
Type of consolidation (Comm, Unit, Forced Pooling - C/U/F/O) :							

M0002: This is the first page

PF01 HELP	PF02	PF03 EXIT	PF04 GoTo	PF05	PF06
PF07	PF08	PF09	PF10 NEXT-WC	PF11 HISTORY	PF12 NXTREC