



PHILLIPS PETROLEUM COMPANY

FARMINGTON, NEW MEXICO 87401
5525 HWY. 64 NBU 3004

OIL CONSERVATION DIVISION
RECEIVED

September 28, 1995

'95 SEP 29 AM 8 52

State of New Mexico
Oil Conservation Division
ATTN: MR. WILLIAM J. LEMAY
310 Old Santa Fe Trail, Room 206
Santa Fe, NM

RE: Exception for Unorthodox Location and
Field Rules
San Juan 29-5 Unit #88 and #89 Wells

Gentlemen:

The San Juan 29-5 Unit #88 and #89 wells were drilled in 1978 as Basin Dakota producers at unorthodox locations. These wells were drilled by Northwest Pipeline Company as prior operator of the 29-5 Unit.

Phillips Petroleum Company, as current operator of the San Juan 29-5 Unit, wishes to recomple the #88 and #89 wells to the Blanco Mesaverde. These wells will be recompleted as replacement wells for the existing #34 and #35 Mesaverde wells. Phillips request approval of the unorthodox locations for these Blanco Mesaverde recompletions.

Please note that all offsetting Blanco Mesaverde locations are within the boundaries of the San Juan 29-5 Unit.

Feel free to contact me if additional information is needed.

Very truly yours,

Patrick H. Noah
Senior Land Specialist
San Juan Basin
(505) 599-3410

cc: Ed Hasely
Ernie Busch-OCD, Aztec

NO. OF COPIES RECEIVED	7
DISTRIBUTION	
SANTA FE	1
FILE	1
U.S.G.S.	2
LAND OFFICE	
OPERATOR	3

NEW MEXICO OIL CONSERVATION COMMISSION

NORTHWEST PIPELINE CORPORATION

MAY 22 1978

WELL FILE

30-039-21788
Form C-101
Revised 1-1-65

5A. Indicate Type of Lease STATE <input type="checkbox"/> FEE <input checked="" type="checkbox"/>
5. State Oil & Gas Lease No.
7. Unit Agreement Name San Juan 29-5 Unit
8. Farm or Lease Name San Juan 29-5 Unit
9. Well No. #88
10. Field and Pool, or Wildcat Basin Dakota
12. County Rio Arriba
19. Proposed Depth 8075'
19A. Formation Dakota
20. Rotary or C.T. Rotary
21A. Kind & Status Plug. Bond 6695' GR
21B. Drilling Contractor NA
22. Approx. Date Work will start June 1, 1978

APPLICATION FOR PERMIT TO DRILL, DEEPEN OR PLUG BACK

Type of Work Type of Well OIL WELL <input type="checkbox"/> GAS WELL <input checked="" type="checkbox"/> OTHER <input type="checkbox"/>	DRILL <input checked="" type="checkbox"/> DEEPEN <input type="checkbox"/> PLUG BACK <input type="checkbox"/>
Name of Operator Northwest Pipeline Corporation	
Address of Operator P.O. Box 90, Farmington, New Mexico 87401	
Location of Well UNIT LETTER G LOCATED 2450 FEET FROM THE North LINE 1850 FEET FROM THE East LINE OF SEC. 34 TWP. 29N RGE. 5W NMPM	
Elevations (Show whether DF, RT, etc.) 6695' GR	

PROPOSED CASING AND CEMENT PROGRAM

SIZE OF HOLE	SIZE OF CASING	WEIGHT PER FOOT	SETTING DEPTH	SACKS OF CEMENT	EST. TOP
12-1/4"	9-5/8"	32.3#	300'	165	Surface
8-3/4"	7"	20#	3660'	165	2500'
6-1/4"	4-1/2"	10.5# & 11.6#	T.D.	345	3660'

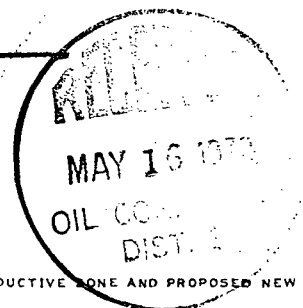
Selectively perforate and stimulate the Dakota formation.

A BOP will be installed after the surface casing has been run and cemented..
All subsequent work will be conducted through the BOP.

The W/2 of Section 34 is dedicated to this well. Gas is dedicated.

APPROVAL VALID
FOR 90 DAYS UNLESS
DRILLING COMMENCED,

EXPIRES 8-14-78



ABOVE SPACE DESCRIBE PROPOSED PROGRAM: IF PROPOSAL IS TO DEEPEN OR PLUG BACK, GIVE DATA ON PRESENT PRODUCTIVE ZONE AND PROPOSED NEW PRODUCTION ZONE. GIVE BLOWOUT PREVENTER PROGRAM, IF ANY.

I hereby certify that the information above is true and complete to the best of my knowledge and belief.

Signed D. H. Maroncelli Title Sr. Drilling Engineer Date 5/6/78

(This space for State Use)

PROVED BY Frank S. Chang TITLE DEPUTY OIL & GAS INSPECTOR, DIST. #3 DATE MAY 16 1978

CONDITIONS OF APPROVAL, IF ANY:

MEXICO OIL CONSERVATION COMMISSION
WELL LOCATION AND ACREAGE DEDICATION . LAT

Form C-102
Supersedes C-128
Effective 1-1-65

All distances must be from the outer boundaries of the Section.

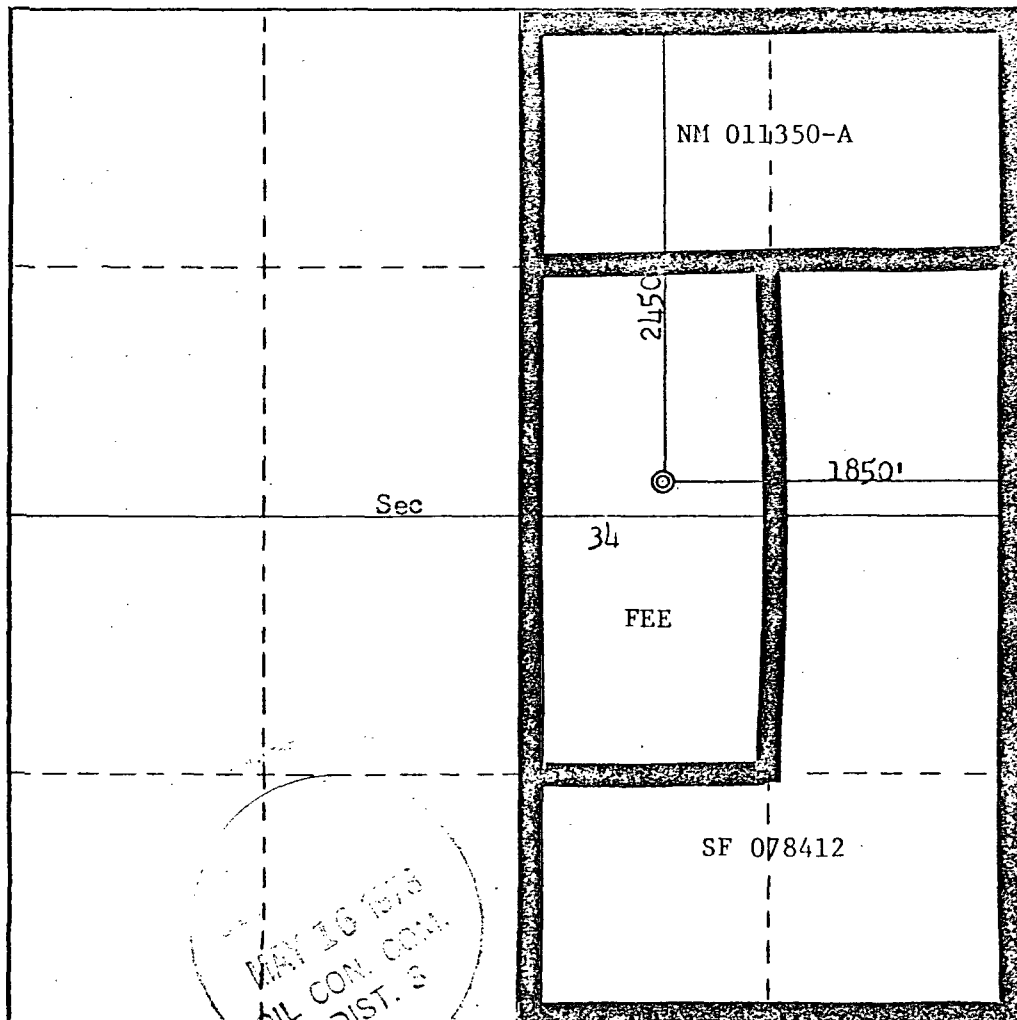
Operator NORTHWEST PIPELINE CORPORATION			Lease SAN JUAN 29-5 UNIT		Well No. 88
Unit Letter G	Section 34	Township 29N	Range 5W	County Rio Arriba	
Actual Footage Location of Well: 2450 feet from the North line and 1850 feet from the East line					
Ground Level Elev. 6695	Producing Formation Dakota	Pool Basin Dakota		Dedicated Acreage: 320 Acres	

1. Outline the acreage dedicated to the subject well by colored pencil or hachure marks on the plat below.
2. If more than one lease is dedicated to the well, outline each and identify the ownership thereof (both as to working interest and royalty).
3. If more than one lease of different ownership is dedicated to the well, have the interests of all owners been consolidated by communitization, unitization, force-pooling, etc?

☒ Yes ☐ No If answer is "yes," type of consolidation Unitization

If answer is "no," list the owners and tract descriptions which have actually been consolidated. (Use reverse side of this form if necessary.)

No allowable will be assigned to the well until all interests have been consolidated (by communitization, unitization, forced-pooling, or otherwise) or until a non-standard unit, eliminating such interests, has been approved by the Commission.



CERTIFICATION

I hereby certify that the information contained herein is true and complete to the best of my knowledge and belief.

D.H. Maroncelli
Name

D.H. Maroncelli

Position

Sr. Drilling Engineer

Company

Northwest Pipeline Corp.

Date

May 4, 1978

I hereby certify that the well location shown on this plat was plotted from field notes of actual surveys made by me or under my supervision, and that the same is true and correct to the best of my knowledge and belief.

Date Surveyed

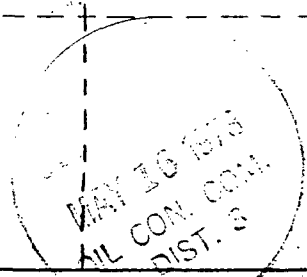

May 1, 1978

Registered Professional Engineer and/or Land Surveyor

Fred B. Kerr
Fred B. Kerr

Certificate No.

3950



CMD :
OG5SECT

ONGARD
INQUIRE LAND BY SECTION

10/26/95 09:48:54
OGOMES -EMDV
PAGE NO: 1

Sec : 34 Twp : 29N Rng : 05W Section Type : NORMAL

D 40.00 Federal owned U	C 40.00 Federal owned U	B 40.00 Federal owned U	A 40.00 Federal owned U
E 40.00 Federal owned U	F 40.00 Fee owned U	G 40.00 Fee owned U A A A	H 40.00 Federal owned U

PF01 HELP
PF07 BKWD

PF02
PF08 FWD

PF03 EXIT
PF09 PRINT

PF04 GoTo
PF10 SDIV

PF05
PF11

PF06
PF12

CMD :
OG5SECT

ONGARD
INQUIRE LAND BY SECTION

10/26/95 09:49:00
OGOMES -EMDV
PAGE NO: 2

Sec : 34 Twp : 29N Rng : 05W Section Type : NORMAL

L 40.00 Federal owned U A A	K 40.00 Fee owned U A	J 40.00 Fee owned U	I 40.00 Federal owned U
M 40.00 Federal owned U	N 40.00 Federal owned U	O 40.00 Federal owned U	P 40.00 Federal owned U

PF01 HELP
PF07 BKWD

PF02
PF08 FWD

PF03 EXIT
PF09 PRINT

PF04 GoTo
PF10 SDIV

PF05
PF11

PF06
PF12

Mike Stogner

From: Ernie Busch
To: Mike Stogner
Subject: PHILLIPS PET. CO.(NSL)
Date: Friday, October 13, 1995 2:42PM
Priority: High

SAN JUAN 29-5 UNIT #88
2450' FNL; 1850' FEL
G-34-29N-05W
RECOMMEND: APPROVAL