



ENERGY CORPORATION

20 North Broadway, Suite 1500
Oklahoma City, Oklahoma 73102-8260

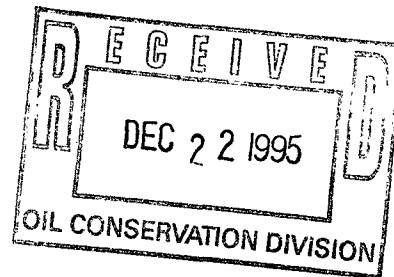
Telephone 405/235-3611
FAX 405/552-4550

December 19, 1995

Certified Mail No. Z 731 676 988

State of New Mexico
Energy, Minerals and Natural Resources Department
Oil Conservation Division
Post Office Box 2088
Santa Fe, New Mexico 87504-2088

RE: Non-Standard Location Approval
East Shugart Unit #65
200' FNL & 2260' FWL
Section C-3-T19S-R31E
Eddy County, New Mexico



Gentlemen:

Devon Energy Corporation (Nevada) requests "Non-Standard Location" approval for the referenced well. This unorthodox location was necessary due to the nearby road and many pipelines in the area.

The East Shugart Unit is a federal unit (#14-08-001-11572) and the proposed well is to be part of this active waterflood project. Enclosed is a map of the East Shugart Unit showing the Unit's boundaries and a copy of form C-102 for the proposed well.

Operators having wells in the offsetting 40 acre tracts will be notified by certified mail. Copies of our letters of notification to the following operators are enclosed.

Oxy U.S.A. Inc.
Texaco, Inc.
General NM, Inc.

Midland, TX
Hobbs, NM
Artesia, NM

East Shugart Unit #65
NSL Approval
12/19/95
Page Two

State of New Mexico
Energy, Minerals and Natural Resources Dept
Oil Conservation Division

If you have any questions, please contact the undersigned at (405) 235-3611, X4509.

Sincerely yours,

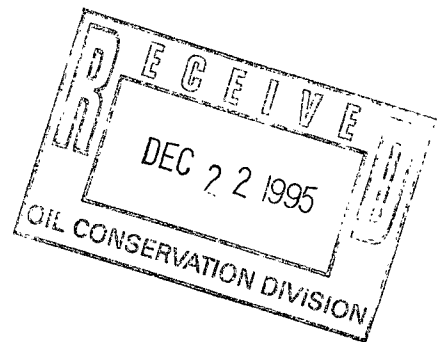
DEVON ENERGY CORPORATION (NEVADA)

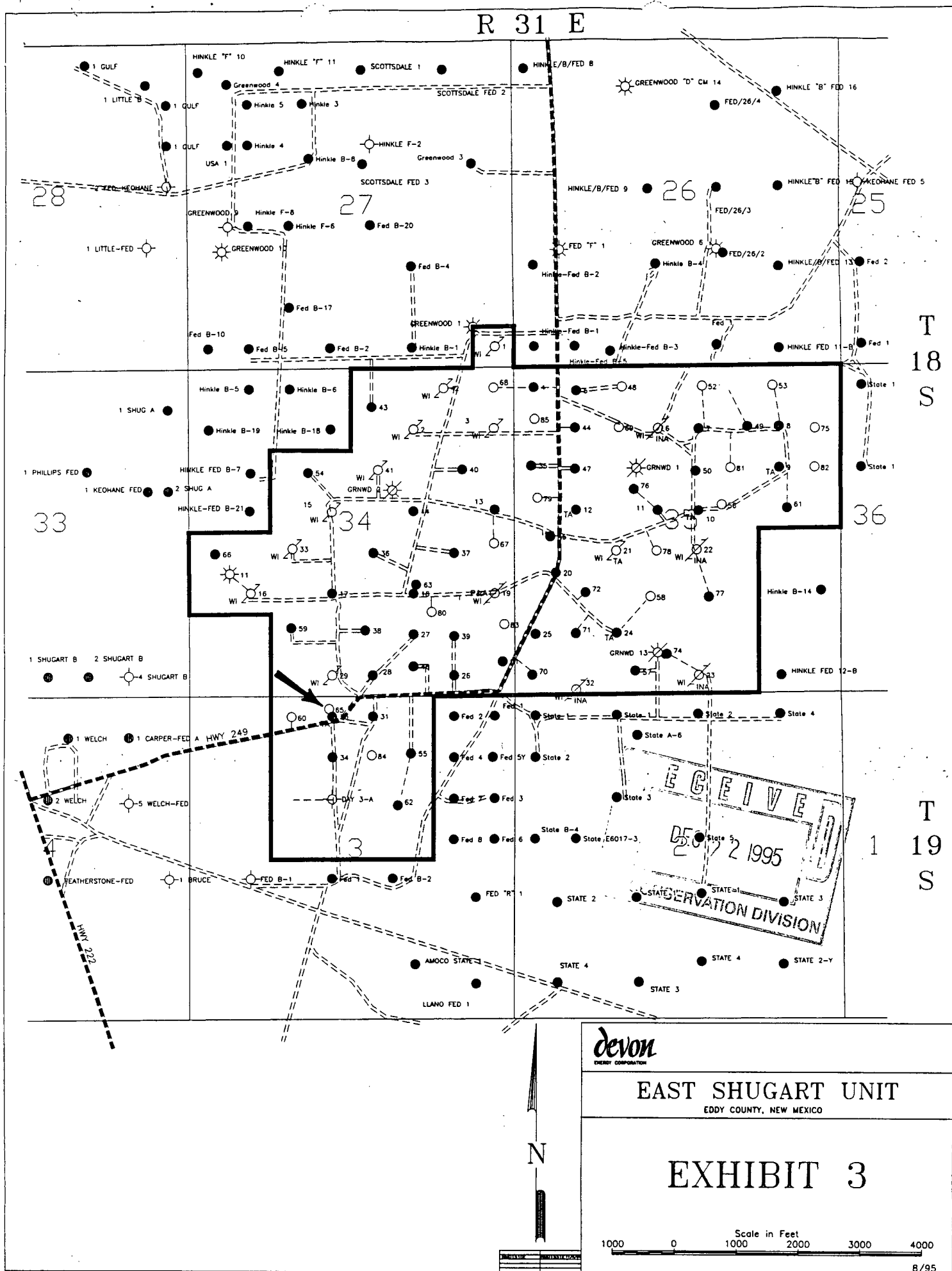


Mr. E.L. Buttross, Jr.
District Engineer

ELB\cg
Enclosures

cc: Oil Conservation Division - Artesia, NM
Bureau of Land Management - Carlsbad, NM





DISTRICT I
P.O. Box 1980, Hobbs, NM 88240

State of New Mexico
Energy, Minerals and Natural Resources Department

EXHIBIT 2 Form C-102
Revised February 10, 1994
Instruction on back
Submit to Appropriate District Office
State Lease - 4 Copies
Fee Lease - 3 Copies

DISTRICT II
P.O. Drawer DD, Artesia, NM 88210

OIL CONSERVATION DIVISION

DISTRICT III
1000 Rio Brazos Rd., Aztec, NM 87410

P.O. Box 2088
Santa Fe, New Mexico 87504-2088

☐ AMENDED REPORT

WELL LOCATION AND ACREAGE DEDICATION PLAT

API Number	Pool Code 56349	Pool Name Shugart (Y-SR-Q-G)
Property Code 003493	Property Name EAST SHUGART UNIT	Well Number 65
OGRID No. 6137	Operator Name DEVON ENERGY CORPORATION	Elevation 3606'

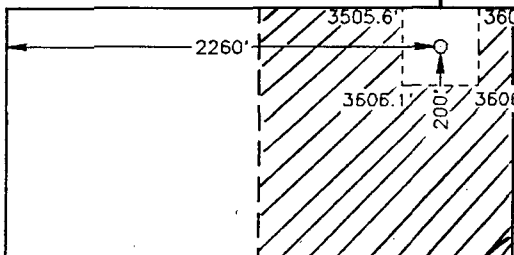
Surface Location

UL or lot No. C	Section 3	Township 19 S	Range 31 E	Lot Idn	Feet from the 200	North/South line NORTH	Feet from the 2260	East/West line WEST	County EDDY
--------------------	--------------	------------------	---------------	---------	----------------------	---------------------------	-----------------------	------------------------	----------------

Bottom Hole Location If Different From Surface

UL or lot No.	Section	Township	Range	Lot Idn	Feet from the	North/South line	Feet from the	East/West line	County
Dedicated Acres 40	Joint or Infill	Consolidation Code	Order No.						

NO ALLOWABLE WILL BE ASSIGNED TO THIS COMPLETION UNTIL ALL INTERESTS HAVE BEEN CONSOLIDATED
OR A NON-STANDARD UNIT HAS BEEN APPROVED BY THE DIVISION

	<p>OPERATOR CERTIFICATION</p> <p>I hereby certify the the information contained herein is true and complete to the best of my knowledge and belief.</p> <p><u>E.L. Buttross Jr.</u> Signature E.L. Buttross, Jr. Printed Name District Engineer Title 08-22-95 Date</p> <p>SURVEYOR CERTIFICATION</p> <p>I hereby certify that the well location shown on this plat was plotted from field notes of actual surveys made by me or under my supervision, and that the same is true and correct to the best of my belief.</p> <p>May 2, 1995 Date Surveyed Signature & Seal of Professional Surveyor 7977 W.O. Num. 5131 Certificate No. Gary L. Jones 7977</p>
---	--



ENERGY CORPORATION

20 North Broadway, Suite 1500
Oklahoma City, Oklahoma 73102-8260

Telephone 405/235-3611
FAX 405/552-4550

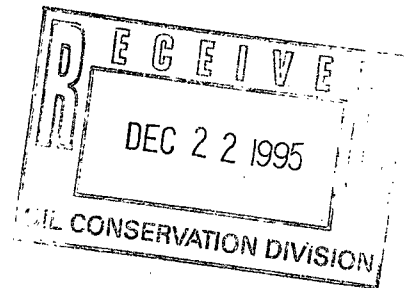
December 19, 1995

Certified Mail No. Z 731 676 991

General NM Inc.
Post Office Box 385
Artesia, NM 88211

Attn: Jack Plemons

RE: Non-Standard Location Approval
East Shugart Unit #65
200' FNL & 2260' FWL
Section C-3-T19S-R31E
Eddy County, New Mexico



Gentlemen:

We have applied for a permit to drill the above referenced well. This unorthodox location was due to the nearby road and to many pipelines in the area. The proposed wellsite is within our East Shugart Unit in Eddy County and offsets the following properties which our records show you operate.

McFadden Federal 1, 2, 3, 4, 5Y, 6, 7, 8

East Shugart Unit #65
Non-Standard Location Approval
December 19, 1995
Page Two

General NM Inc.

The NMOCD Non-Standard Location Approval process requires that we notify offset operators and submit Proof of Notice.

Please accept this certified letter as notification. If you have any questions, please contact Ernie Buttross, Jr., at (405) 235-3611, X4509.

Sincerely yours,

DEVON ENERGY CORPORATION (NEVADA)

A handwritten signature in cursive script that reads "Candace R. Graham".

Ms. Candace R. Graham
Engineering Tech.

/cg

cc: Oil Conservation Division - Santa Fe, NM
Oil Conservation Division - Artesia, NM
Bureau of Land Management - Carlsbad, NM

API Well No : 30 15 5717 Eff Date : 01-01-1900 WC Status : A
 Pool Idn : 56439 SHUGART;YATES-7RS-QU-GRAYBURG
 OGRID Idn : 6137 DEVON ENERGY CORP (NEVADA)
 Prop Idn : 3493 EAST SHUGART UNIT

Well No : 030
 GL Elevation: 99999

	U/L	Sec	Township	Range	North/South	East/West	Prop/Act (P/A)
	---	---	-----	-----	-----	-----	-----
B.H. Locn : 3 3	19S	31E	FTG	999	F S	FTG	999 F E P

Lot Identifier:
 Dedicated Acre: 39.69
 Lease Type : F
 Type of consolidation (Comm, Unit, Forced Pooling - C/U/F/O) :

M0025: Enter PF keys to scroll

PF01 HELP	PF02	PF03 EXIT	PF04 GoTo	PF05	PF06
PF07	PF08	PF09	PF10 NEXT-WC	PF11 HISTORY	PF12 NXTREC

API Well No : 30 15 26483 Eff Date : 04-01-1991 WC Status : A
Pool Idn : 56439 SHUGART;YATES-7RS-QU-GRAYBURG
OGRID Idn : 6137 DEVON ENERGY CORP (NEVADA)
Prop Idn : 3493 EAST SHUGART UNIT

Well No : 034
GL Elevation: 99999

	U/L	Sec	Township	Range	North/South	East/West	Prop/Act (P/A)
	---	---	-----	-----	-----	-----	-----
B.H. Locn : 3 3	19S	31E	FTG	990	F N	FTG 2310 F W	A

Lot Identifier:
Dedicated Acre: 39.69
Lease Type : F
Type of consolidation (Comm, Unit, Forced Pooling - C/U/F/O) :

M0025: Enter PF keys to scroll

PF01 HELP	PF02	PF03 EXIT	PF04 GoTo	PF05	PF06
PF07	PF08	PF09	PF10 NEXT-WC	PF11 HISTORY	PF12 NXTREC