

ROBERT L. BAYLESS

P. O. BOX 168

FARMINGTON, NM 87499

OIL CONSERVATION DIVISION
RECEIVED

'96 MAR 8 AM 8:52
OFFICE NO.

(505) 326-2659

FAX NO
(505) 326-6911

March 1, 1995

Mr. William J. LeMay, Chairman
New Mexico Oil Conservation Division
2040 South Pacheco
Santa Fe, New Mexico 87505

Certified Mail - Return Receipt Requested

Amoco Production Company #P 269294788
BHP Petroleum Inc. #P 269294789
Hallwood Petroleum Inc. #P 269294790

RE: Request for Administrative Approval of
an Unorthodox Pictured Cliffs Location
Robert L. Bayless
Riverine #1
1151' FSL and 1995' FEL
Section 11, T29N R13W
San Juan County, New Mexico


Gentlemen:

Robert L. Bayless requests administrative approval of an unorthodox Pictured Cliffs formation gas well. We plan to drill the Riverine #1 in the Fulcher Kutz Pictured Cliffs Pool at 1151' FSL and 1995' FEL in Section 11 of T29N R13W. This staked location makes the well 158' too close to the north-south center line of Section 11. This well is located in the city limits of Farmington, NM, and has significant building development around it. This staked location is the only reasonable location we have found to drill a well in this 160 acre spacing unit. This location has been approved by the surface owner and by the Farmington City Council.

Enclosed with this request you will find a map showing the existing offsetting Pictured Cliffs wells to our proposed well as well as ownership of the Pictured Cliffs 160 acre proration units around it. Also enclosed you will find an acreage dedication plat for the Riverine #1 and copies of this letter which were sent to offset leaseholders. As per NMOCD regulations, by copy of this letter to offset leaseholders, Robert L. Bayless is asking offset leaseholders that they waive any objection to this Pictured Cliffs unorthodox location.

I believe this request provides all the information required by NMOCD regulations for an unorthodox location. If any other information is needed, please call. Your prompt response to this request is appreciated.

Yours Truly,




Kevin H. McCord
Petroleum Engineer

enc.

The undersigned has no objection to the
Unorthodox Location request.

Hallwood Petroleum Inc.

By:



Betty J. Dieter

Title: Vice President

Date: March 5, 1996

If you concur and have no objection, please sign and return one copy of this letter to the NMOCD in Santa Fe, one copy to our office, and retain one for your files.

ROBERT L. BAYLESS

P. O. BOX 168
FARMINGTON, NM 87499

FAX NO.
(505) 326-6911

OFFICE NO.
(505) 326-2659

March 1, 1995

Mr. William J. LeMay, Chairman
New Mexico Oil Conservation Division
2040 South Pacheco
Santa Fe, New Mexico 87505

Certified Mail - Return Receipt Requested
Amoco Production Company #P 269294788
BHP Petroleum Inc. #P 269294789
Hallwood Petroleum Inc. #P 269294790

RE: Request for Administrative Approval of
an Unorthodox Pictured Cliffs Location
Robert L. Bayless
Riverine #1
1151' FSL and 1995' FEL
Section 11, T29N R13W
San Juan County, New Mexico


Gentlemen:

Robert L. Bayless requests administrative approval of an unorthodox Pictured Cliffs formation gas well. We plan to drill the Riverine #1 in the Fulcher Kutz Pictured Cliffs Pool at 1151' FSL and 1995" FEL in Section 11 of T29N R13W. This staked location makes the well 158' too close to the north-south center line of Section 11. This well is located in the city limits of Farmington, NM, and has significant building development around it. This staked location is the only reasonable location we have found to drill a well in this 160 acre spacing unit. This location has been approved by the surface owner and by the Farmington City Council.

Enclosed with this request you will find a map showing the existing offsetting Pictured Cliffs wells to our proposed well as well as ownership of the Pictured Cliffs 160 acre proration units around it. Also enclosed you will find an acreage dedication plat for the Riverine #1 and copies of this letter which were sent to offset leaseholders. As per NMOCD regulations, by copy of this letter to offset leaseholders, Robert L. Bayless is asking offset leaseholders that they waive any objection to this Pictured Cliffs unorthodox location.

I believe this request provides all the information required by NMOCD regulations for an unorthodox location. If any other information is needed, please call. Your prompt response to this request is appreciated.

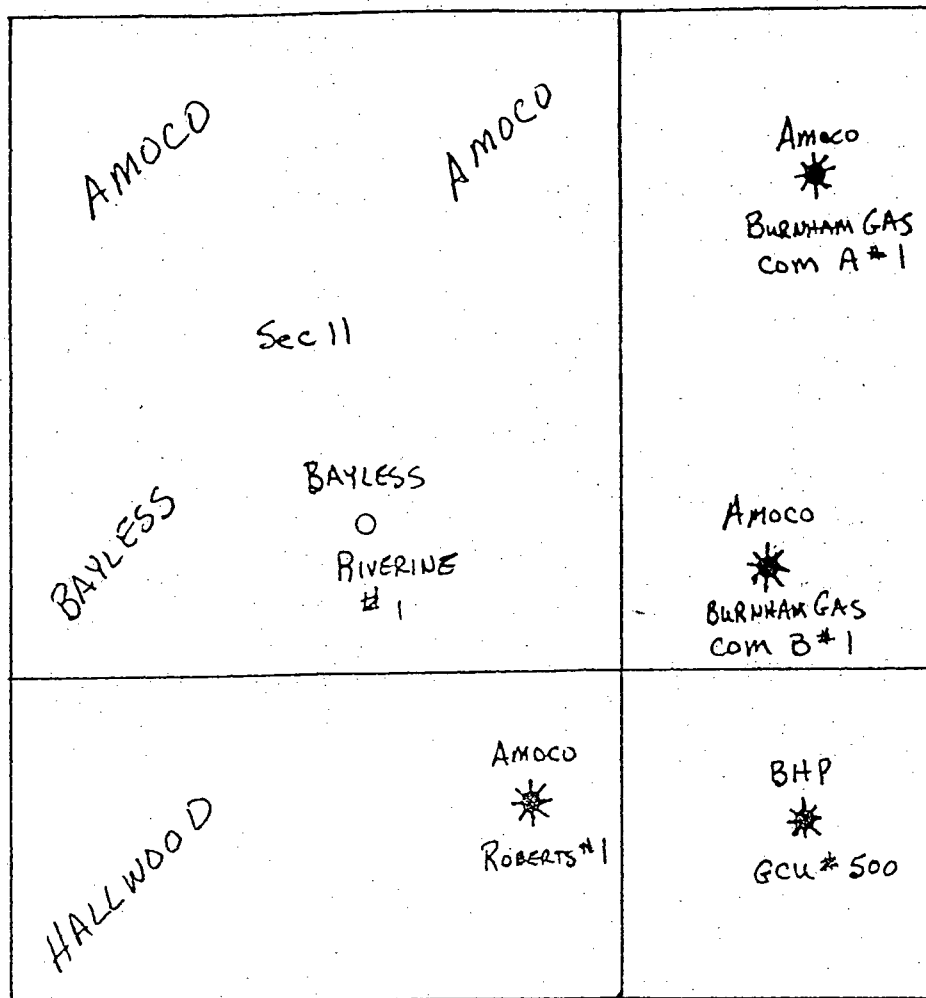
Yours Truly,



Kevin H. McCord
Petroleum Engineer

enc.

T 29 N R 13 W



District I
O Box 1980, Hobbs, NM 88241-1980
District II
O Drawer DD, Artesia, NM 88211-0719
District III
1000 Rio Brazos Rd., Aztec, NM 87410
District IV
PO Box 2088, Santa Fe, NM 87504-2088

State of New Mexico
Energy, Minerals & Natural Resources Department

OIL CONSERVATION DIVISION
PO Box 2088
Santa Fe, NM 87504-2088

Form C-102
Revised February 21, 1994
Instructions on back
Submit to Appropriate District Office
State Lease - 4 Copies
Fee Lease - 3 Copies

☐ AMENDED REPORT

WELL LOCATION AND ACREAGE DEDICATION PLAT

| | | | | | |
|-----------------------|--|--------------------------------------|--|---|---------------------|
| 1 API Number | | 2 Pool Code | | 3 Pool Name Fulcher Kutz Pictured Cliffs | |
| 4 Property Code | | 5 Property Name RIVERINE | | | 6 Well Number 1 |
| 7 OGRID No. 019418 | | 8 Operator Name ROBERT L. BAYLESS | | | 9 Elevation 5326 |

10 Surface Location

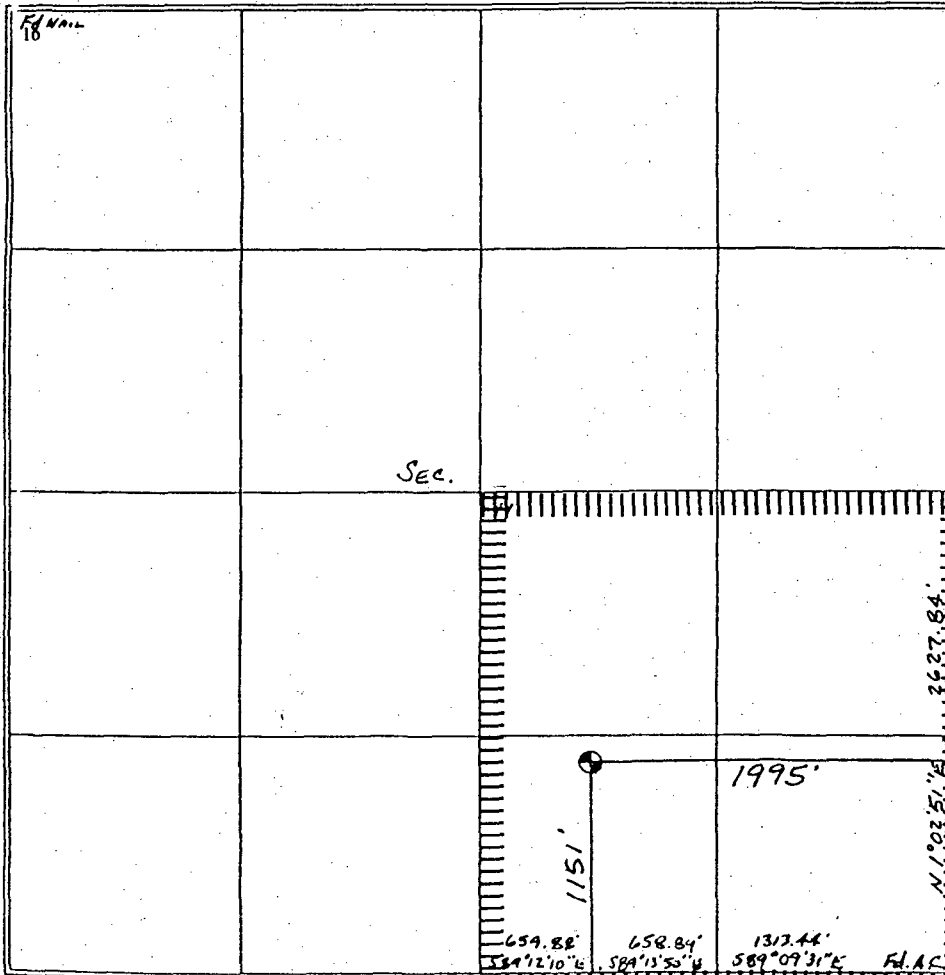


| | | | | | | | | | |
|-----------------------|------------------|---------------------|------------------|------------|--------------------------|------------------------------|--------------------------|---------------------------|-----------------------|
| 11 UL or lot no. 0 | 12 Section 11 | 13 Township 29 N | 14 Range 13 W | 15 Lot Idn | 16 Feet from the 1151 | 17 North/South line South | 18 Feet from the 1995 | 19 East/West line East | 20 County San Juan |
|-----------------------|------------------|---------------------|------------------|------------|--------------------------|------------------------------|--------------------------|---------------------------|-----------------------|

11 Bottom Hole Location If Different From Surface

| | | | | | | | | | |
|------------------|------------|-------------|----------|------------|------------------|---------------------|------------------|-------------------|-----------|
| 21 UL or lot no. | 22 Section | 23 Township | 24 Range | 25 Lot Idn | 26 Feet from the | 27 North/South line | 28 Feet from the | 29 East/West line | 30 County |
|------------------|------------|-------------|----------|------------|------------------|---------------------|------------------|-------------------|-----------|

| | | | |
|--------------------|--------------------|-----------------------|--------------|
| 31 Dedicated Acres | 32 Joint or Infill | 33 Consolidation Code | 34 Order No. |
|--------------------|--------------------|-----------------------|--------------|

NO ALLOWABLE WILL BE ASSIGNED TO THIS COMPLETION UNTIL ALL INTERESTS HAVE BEEN CONSOLIDATED
OR A NON-STANDARD UNIT HAS BEEN APPROVED BY THE DIVISION

| | | | | | |
|---|--|--|--|--|--|
|  | | | | 17 OPERATOR CERTIFICATION I hereby certify that the information contained herein is true and complete to the best of my knowledge and belief  Signature Price M. Bayless Printed Name Engineer Title 01/22/96 Date | |
| | | | | 18 SURVEYOR CERTIFICATION I hereby certify that the well location shown on this plat was plotted from field notes of actual surveys made by me or under my supervision, and that the same is true and correct to the best of my belief.  Date of Survey Signature and Seal of Professional Surveyor William E. Mahnke II Certificate Number 8466 | |

ROBERT L. BAYLESS

P. O. BOX 168
FARMINGTON, NM 87499

FAX NO
(505) 326-6911

OFFICE NO
(505) 326-2659

March 1, 1995

Mr. William J. LeMay, Chairman
New Mexico Oil Conservation Division
2040 South Pacheco
Santa Fe, New Mexico 87505

Certified Mail - Return Receipt Requested
Amoco Production Company #P 269294788
BHP Petroleum Inc. #P 269294789
Hallwood Petroleum Inc. #P 269294790

RE: Request for Administrative Approval of
an Unorthodox Pictured Cliffs Location
Robert L. Bayless
Riverine #1
1151' FSL and 1995' FEL
Section 11, T29N R13W
San Juan County, New Mexico


Gentlemen:

Robert L. Bayless requests administrative approval of an unorthodox Pictured Cliffs formation gas well. We plan to drill the Riverine #1 in the Fulcher Kutz Pictured Cliffs Pool at 1151' FSL and 1995' FEL in Section 11 of T29N R13W. This staked location makes the well 158' too close to the north-south center line of Section 11. This well is located in the city limits of Farmington, NM, and has significant building development around it. This staked location is the only reasonable location we have found to drill a well in this 160 acre spacing unit. This location has been approved by the surface owner and by the Farmington City Council.

Enclosed with this request you will find a map showing the existing offsetting Pictured Cliffs wells to our proposed well as well as ownership of the Pictured Cliffs 160 acre proration units around it. Also enclosed you will find an acreage dedication plat for the Riverine #1 and copies of this letter which were sent to offset leaseholders. As per NMOCD regulations, by copy of this letter to offset leaseholders, Robert L. Bayless is asking offset leaseholders that they waive any objection to this Pictured Cliffs unorthodox location.

I believe this request provides all the information required by NMOCD regulations for an unorthodox location. If any other information is needed, please call. Your prompt response to this request is appreciated.

Yours Truly,



Kevin H. McCord
Petroleum Engineer

enc.

The undersigned has no objection to the
Unorthodox Location request.

Amoco Production Company

By: _____

Title: _____

Date: _____

If you concur and have no objection, please sign and
return one copy of this letter to the NMOCD in Santa Fe,
one copy to our office, and retain one for your files.

ROBERT L. BAYLESS

P. O. BOX 168
FARMINGTON, NM 87499

FAX NO
(505) 326-6911

OFFICE NO
(505) 326-2659

March 1, 1995

Mr. William J. LeMay, Chairman
New Mexico Oil Conservation Division
2040 South Pacheco
Santa Fe, New Mexico 87505

Certified Mail - Return Receipt Requested

Amoco Production Company #P 269294788
BHP Petroleum Inc. #P 269294789
Hallwood Petroleum Inc. #P 269294790

RE: Request for Administrative Approval of
an Unorthodox Pictured Cliffs Location
Robert L. Bayless
Riverine #1
1151' FSL and 1995' FEL
Section 11, T29N R13W
San Juan County, New Mexico


Gentlemen:

Robert L. Bayless requests administrative approval of an unorthodox Pictured Cliffs formation gas well. We plan to drill the Riverine #1 in the Fulcher Kutz Pictured Cliffs Pool at 1151' FSL and 1995' FEL in Section 11 of T29N R13W. This staked location makes the well 158' too close to the north-south center line of Section 11. This well is located in the city limits of Farmington, NM, and has significant building development around it. This staked location is the only reasonable location we have found to drill a well in this 160 acre spacing unit. This location has been approved by the surface owner and by the Farmington City Council.

Enclosed with this request you will find a map showing the existing offsetting Pictured Cliffs wells to our proposed well as well as ownership of the Pictured Cliffs 160 acre proration units around it. Also enclosed you will find an acreage dedication plat for the Riverine #1 and copies of this letter which were sent to offset leaseholders. As per NMOCD regulations, by copy of this letter to offset leaseholders, Robert L. Bayless is asking offset leaseholders that they waive any objection to this Pictured Cliffs unorthodox location.

I believe this request provides all the information required by NMOCD regulations for an unorthodox location. If any other information is needed, please call. Your prompt response to this request is appreciated.

Yours Truly,



Kevin H. McCord
Petroleum Engineer

enc.

The undersigned has no objection to the
Unorthodox Location request.

BHP Petroleum Inc.


By: _____

Title: _____

Date: _____

If you concur and have no objection, please sign and
return one copy of this letter to the NMOCD in Santa Fe,
one copy to our office, and retain one for your files.

County San Juan Pool West Kutz - Pictured Cliffs
 TOWNSHIP 29 North RANGE 13 West NEW MEXICO PRINCIPAL MERIDIAN



Description: All Sec. 25 thru 28; All Sec. 33 thru 36 (R-566, 12-73-54)
Ext: $\frac{SE}{4}$ Sec. 20; $\frac{SW}{4}$ Sec. 21 (R-1284, 12-1-58) - $\frac{SW}{4}$ Sec. 17;
 $\frac{SE}{4}$ Sec. 18; $\frac{N}{2}$ Sec. 20 (R-1798, 11-1-60) Ext: $\frac{3}{4}$ Sec. 24 (R-6327, 5-1-80)
Ext: $\frac{SW}{4}$ Sec. 18; $\frac{N}{2}$ Sec. 19 (R-6886, 1-22-82)
Ext: $\frac{NE}{4}$ Sec. 24 (R-7495, 4-5-84) Ext: $\frac{NW}{4}$ Sec. 24 (R-8180, 3-14-86)
Ext: All Sec. 13 (R-9573, 8-23-91) Ext: $\frac{SE}{4}$ Sec. 12 (R-10194, 9-19-94)
Ext: $\frac{NE}{4}$ Sec. 12 (R-10357, 5-2-95)

ROBERT L. BAYLESS

P. O. BOX 168
FARMINGTON, NM 87499

FAX NO
(505) 326-6911

OFFICE NO
(505) 326-2659

March 1, 1995

Mr. William J. LeMay, Chairman
New Mexico Oil Conservation Division
2040 South Pacheco
Santa Fe, New Mexico 87505

Certified Mail - Return Receipt Requested

Amoco Production Company #P 269294788
BHP Petroleum Inc. #P 269294789
Hallwood Petroleum Inc. #P 269294790

RE: Request for Administrative Approval of
an Unorthodox Pictured Cliffs Location
Robert L. Bayless
Riverine #1
1151' FSL and 1995' FEL
Section 11, T29N R13W
San Juan County, New Mexico

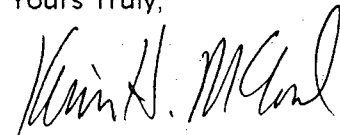
Gentlemen:

Robert L. Bayless requests administrative approval of an unorthodox Pictured Cliffs formation gas well. We plan to drill the Riverine #1 in the Fulcher Kutz Pictured Cliffs Pool at 1151' FSL and 1995' FEL in Section 11 of T29N R13W. This staked location makes the well 158' too close to the north-south center line of Section 11. This well is located in the city limits of Farmington, NM, and has significant building development around it. This staked location is the only reasonable location we have found to drill a well in this 160 acre spacing unit. This location has been approved by the surface owner and by the Farmington City Council.

Enclosed with this request you will find a map showing the existing offsetting Pictured Cliffs wells to our proposed well as well as ownership of the Pictured Cliffs 160 acre proration units around it. Also enclosed you will find an acreage dedication plat for the Riverine #1 and copies of this letter which were sent to offset leaseholders. As per NMOCD regulations, by copy of this letter to offset leaseholders, Robert L. Bayless is asking offset leaseholders that they waive any objection to this Pictured Cliffs unorthodox location.

I believe this request provides all the information required by NMOCD regulations for an unorthodox location. If any other information is needed, please call. Your prompt response to this request is appreciated.

Yours Truly,



Kevin H. McCord
Petroleum Engineer

enc.

The undersigned has no objection to the
Unorthodox Location request.

Hallwood Petroleum Inc.

By: _____

Title: _____

Date: _____

If you concur and have no objection, please sign and
return one copy of this letter to the NMOCD in Santa Fe,
one copy to our office, and retain one for your files.

160

NEW MEXICO PRINCIPAL MERIDIAN

A 36x6 grid with numbers 1-36 in the top row and 6-36 in the bottom row. A 6x6 area in the top right corner is shaded.

Ext: NW/4 Sec. 1, N/2 Sec. 2, NE/4 Sec. 3 (R-10194, 9-19-94)

[The following section contains several pages of extremely faint, illegible text, likely bleed-through from the reverse side of the document.]

CMD : ONGARD 04/01/96 08:44:00
OG6C101 C101-APPLICATION FOR PERMIT TO DRILL OGOMES -EMFJ

OGRID Idn : 19418 API Well No: 30 45 29344 APD Status(A/C/P): A
Opr Name, Addr: ROBERT L BAYLESS Aprvl/Cncl Date : 01-30-1996
PO BOX 168
FARMINGTON,NM 87499

Prop Idn: 18374 RIVERINE Well No: 1

| | U/L | Sec | Township | Range | Lot | Idn | North/South | East/West |
|------------------|-----|-----|----------|-------|-------|-------|--------------|--------------|
| | --- | --- | ----- | ----- | ----- | ----- | ----- | ----- |
| Surface Locn : O | 11 | 29N | 13W | | | | FTG 1151 F S | FTG 1995 F E |
| OCD U/L : O | | API | County | : 45 | | | | |

Work typ(N/E/D/P/A) : N Well typ(O/G/M/I/S/W/C): G Cable/Rotary (C/R) : C
Lease typ(F/S/P/N/J/U/I): P Ground Level Elevation : 5326

State Lease No: Multiple Comp (Y/N) : N
Prpsd Depth : 1400 Prpsd Frmtn : FULCHER KUTZ PC EXT

E0009: Enter data to modify record

| | | | | | |
|-----------|------|------------|-----------|--------------|--------------|
| PF01 HELP | PF02 | PF03 EXIT | PF04 GoTo | PF05 | PF06 CONFIRM |
| PF07 | PF08 | PF09 PRINT | PF10 C102 | PF11 HISTORY | PF12 |

CMD :
OG5SECT

ONGARD
INQUIRE LAND BY SECTION

04/01/96 08:43:06 :
OGOMES -EMFJ
PAGE NO: 2

Sec : 11 Twp : 29N Rng : 13W Section Type : NORMAL

| | | | |
|------------|------------|------------|------------|
| L 40.00 | K 40.00 | J 40.00 | I 40.00 |
| Fee owned | Fee owned | Fee owned | Fee owned |
| M 40.00 | N 40.00 | O 40.00 | P 40.00 |
| Fee owned | Fee owned | Fee owned | Fee owned |
| | | A | A |

PF01 HELP
PF07 BKWD

PF02
PF08 FWD

PF03 EXIT
PF09 PRINT

PF04 GoTo
PF10 SDIV

PF05
PF11

PF06
PF12

OGRID Identifier : 19418 ROBERT L BAYLESS
Prop Identifier : 18374 RIVERINE
API Well Identifier : 30 45 29344
Surface Locn - UL : O Sec : 11 Twp : 29N Range : 13W Lot Idn :
Multiple comp (S/M/C): N TVD Depth (Feet) : MVD Depth (Feet):
Spud Date : P/A Date :
Casing/Linear Record:

| S Size | Grade Weight | Depth(ft) | Depth(ft) | Hole Size | Cement | ---- | TOC | ---- |
|----------|--------------|-----------|-----------|-----------|---------|--------|------|------|
| (inches) | (lb/ft) | Top-Liner | Bot-Liner | (inches) | (Sacks) | (feet) | Code | |

E0004: No matching record found. Enter data to create.

PF01 HELP

PF02

PF03 EXIT

PF04 GoTo

PF05

PF06 CONFIRM

PF07

PF08

PF09 COMMENT

PF10 TLOG

PF11

PF12

Mike Stogner

From: Ernie Busch
To: Mike Stogner
Subject: ROBERT L BAYLESS(NSL)
Date: Monday, March 25, 1996 8:47AM
Priority: High

RIVERINE #1
O-11-29N-13W
1151'FSL;1995'FEL
RECOMMEND: APPROVAL



STATE OF NEW MEXICO
ENERGY, MINERALS AND NATURAL RESOURCES DEPARTMENT

OIL CONSERVATION DIVISION
2040 S. PACHECO
SANTA FE, NEW MEXICO 87505
(505) 827-7131

April 1, 1996

Robert L. Bayless
P. O. Box 168
Farmington, New Mexico 87499
Attention: Kevin H. McCord

CAPE No. 30-045-29344)

Administrative Order NSL-3642

Dear Mr. McCord:

Reference is made to your application dated March 1, 1996 for a non-standard gas well location for your proposed Riverine Well No. 1 to be drilled 1151 feet from the South line and 1995 feet from the East line (Unit O) of Section 11, Township 29 North, Range 13 West, NMPM, to test the Pictured Cliffs formation, San Juan County, New Mexico. The SE/4 of said Section 11 shall be dedicated to the well forming a standard 160-acre gas spacing and proration unit for either the Undesignated Fulcher Kutz-Pictured Cliffs Pool or the Undesignated West Kutz-Pictured Cliffs Pool.

By the authority granted me under the provisions of Division General Rule 104.F(2), the above-described unorthodox gas well location is hereby approved.

Sincerely,

William J. LeMay
Director

WJL/MES/kv

cc: Oil Conservation Division - Aztec