

devon

ENERGY CORPORATION

20 North Broadway, Suite 1500
Oklahoma City, Oklahoma 73102-8260

Telephone 405/235-3611
FAX 405/552-4550

August 15, 1996

Certified Mail No. Z 731 697 786

State of New Mexico
Energy, Minerals and Natural Resources Department
Oil Conservation Division
2040 South Pacheco
Santa Fe, New Mexico 87505

RE: Non-Standard Location Approval
Kite "5I" Federal #1
Eddy County, New Mexico

DEVON 14

Gentlemen:

Devon Energy Corporation (Nevada) requests "Non-Standard Location" approval for the referenced well located as listed below. This unorthodox location is necessary due to pipelines and topography problems (see attached map).

<u>WELL NAME & NO.</u>	<u>Unit Ltr</u>	<u>Section-T-R</u>	<u>Footage Location</u>
Kite "5I" Federal #1	I	5-18S-27E	1825' FSL & 325' FEL

Enclosed is a map of the West Red Lake Area showing the Well's location and a copy of Form C-102.

Operators having wells or lease holdings in the offsetting 40 acre tracts will be notified by certified mail. Copies of our letters of notification to the following operators are enclosed.

Breck Operating Corp.	Andrews, Texas
Petroleum Corporation	Dallas, Texas
Yates Petroleum	Artesia, New Mexico
Merit Energy Corp.	Dallas, Texas
Arco Permian	Midland, Texas

Kite "5I" Federal #1
NSL Approval
8/15/96
Page Two

State of New Mexico
Energy, Minerals and Natural Resources Dept.
Oil Conservation Division

If you have any questions, please contact the undersigned at (405) 235-3611, X4509.

Sincerely yours,

DEVON ENERGY CORPORATION (NEVADA)

E. L. Buttross Jr.

Mr. E.L. Buttross, Jr.
District Engineer

ELB\re
Enclosures

cc: Oil Conservation Division - Artesia, NM
Bureau of Land Management - Carlsbad, NM

DISTRICT I
P.O. Box 4980, Hobbs, NM 88240

State of New Mexico
Energy, Minerals and Natural Resources Department

Form C-102
Revised February 10, 1994
Instruction on back
Submit to Appropriate District Office
State Lease - 4 Copies
Fee Lease - 3 Copies

DISTRICT II
P.O. Drawer DD, Artesia, NM 88210

OIL CONSERVATION DIVISION

DISTRICT III
1000 Rio Brazos Rd., Aztec, NM 87410

P.O. Box 2088
Santa Fe, New Mexico 87504-2088

☐ AMENDED REPORT

WELL LOCATION AND ACREAGE DEDICATION PLAT

API Number	Pool Code 51300	Pool Name Red Lake (Q-GB-SA)
Property Code	Property Name Childress-Federal Kite "5 I" Federal	Well Number 1
OGRID No. 6137	Operator Name Devon Energy Corporation (Nevada)	Elevation 3499'

Surface Location

UL or lot No.	Section	Township	Range	Lot Idn	Feet from the	North/South line	Feet from the	East/West line	County
1	5	18 S	27 E		1825	South	325	East	Eddy

Bottom Hole Location If Different From Surface

UL or lot No.	Section	Township	Range	Lot Idn	Feet from the	North/South line	Feet from the	East/West line	County

Dedicated Acres 40	Joint or Infill	Consolidation Code	Order No.
-----------------------	-----------------	--------------------	-----------

**NO ALLOWABLE WILL BE ASSIGNED TO THIS COMPLETION UNTIL ALL INTERESTS HAVE BEEN CONSOLIDATED
OR A NON-STANDARD UNIT HAS BEEN APPROVED BY THE DIVISION**

Lot 4	Lot 3	Lot 2	Lot 1	OPERATOR CERTIFICATION I hereby certify the the information contained herein is true and complete to the best of my knowledge and belief. <u>E. L. Buttross, Jr.</u> Signature <u>E. L. Buttross, Jr.</u> Printed Name <u>District Engineer</u> Title <u>May 24, 1996</u> Date

SURVEYOR CERTIFICATION I hereby certify that the well location shown on this plat was plotted from field notes of actual surveys made by me or under my supervision and that the same is true and correct to the best of my belief. <u>April 1, 1996</u> Date Surveyed <u>GARY L. JONES</u> Signature & Seal of Professional Surveyor <u>W.O. No. 6093K</u> Certificate No. Gary L. Jones 7977 BASIN SURVEYS
--



ENERGY CORPORATION

20 North Broadway, Suite 1500
Oklahoma City, Oklahoma 73102-8260

Telephone 405/235-3611
FAX 405/552-4550

August 15, 1996

Certified Mail No. Z 731 697 797

Arco Permian
Post Office Box 1610
Midland, Texas 79702

Attention: Lee Scarborough

RE: Non-Standard Location Approval
Proposed 2500' San Andres Test
Kite "5I" Federal #1
1825' FSL & 325' FEL
Section I-5-T18S-R27E
Eddy County, New Mexico

Gentlemen:

We have applied for a permit to drill the referenced well. This unorthodox location was due to pipeline and topography problems. The proposed well site is in the West Red Lake Area in Eddy County, New Mexico, and offsets your lease hold in Section 8-T18S-R27E.

The NMOCD Non-Standard Location Approval process requires that we notify offset operators and submit Proof of Notice.

Kite "5I" Federal #1
Non-Standard Location Approval
August 15, 1996
Page Two

Arco Permian

Please accept this certified letter as notification. If you have any questions, please contact Ernie Buttross, Jr., at (405) 235-3611, X4509.

Sincerely yours,

DEVON ENERGY CORPORATION (NEVADA)

A handwritten signature in cursive script that reads "Renee Elliott". The signature is written in dark ink and includes a stylized flourish at the end.

Renee Elliott
Engineering Tech.

/re

cc: Oil Conservation Division - Santa Fe, NM
Oil Conservation Division - Artesia, NM
Bureau of Land Management - Carlsbad, NM



ENERGY CORPORATION

20 North Broadway, Suite 1500
Oklahoma City, Oklahoma 73102-8260

Telephone 405/235-3611
FAX 405/552-4550

August 15, 1996

Certified Mail No. Z 731 697 788

Breck Operating Corporation
Post Office Box 1705
Andrews, Texas 79714

RE: Non-Standard Location Approval
Proposed 2500' San Andres Test
Kite "5I" Federal #1
1825' FSL & 325' FEL
Section I-5-T18S-R27E
Eddy County, New Mexico

Gentlemen:

We have applied for a permit to drill the referenced well. This unorthodox location was due to pipeline and topography problems. The proposed well site is in the West Red Lake Area in Eddy County, New Mexico, and offsets your lease hold in Section 5-T18S-R27E.

The NMOCD Non-Standard Location Approval process requires that we notify offset operators and submit Proof of Notice.


Kite "5I" Federal #1
Non-Standard Location Approval
August 15, 1996
Page Two

Breck Operating Corporation

Please accept this certified letter as notification. If you have any questions, please contact Ernie Buttross, Jr., at (405) 235-3611, X4509.

Sincerely yours,

DEVON ENERGY CORPORATION (NEVADA)

A handwritten signature in cursive script that reads "Renee Elliott". The signature is written in dark ink and is positioned above the printed name and title.

Renee Elliott
Engineering Tech.

/re

cc: Oil Conservation Division - Santa Fe, NM
Oil Conservation Division - Artesia, NM
Bureau of Land Management - Carlsbad, NM



ENERGY CORPORATION

20 North Broadway, Suite 1500
Oklahoma City, Oklahoma 73102-8260

Telephone 405/235-3611
FAX 405/552-4550

August 15, 1996

Certified Mail No. Z 731 697 796

Merit Energy Corporation
12222 Merit Drive, Suite 1500
Dallas, Texas 75251

RE: Non-Standard Location Approval
Proposed 2500' San Andres Test
Kite "5I" Federal #1
1825' FSL & 325' FEL
Section I-5-T18S-R27E
Eddy County, New Mexico

Gentlemen:

We have applied for a permit to drill the referenced well. This unorthodox location was due to pipeline and topography problems. The proposed well site offsets the following property which our records show you operate.

Merit Federal #1

The NMOCD Non-Standard Location Approval process requires that we notify offset operators and submit Proof of Notice.


Kite "5I" Federal #1
Non-Standard Location Approval
August 15, 1996
Page Two

Merit Energy Corporation

Please accept this certified letter as notification. If you have any questions, please contact Ernie Buttross, Jr., at (405) 235-3611, X4509.

Sincerely yours,

DEVON ENERGY CORPORATION (NEVADA)

A handwritten signature in cursive script that reads "Renee Elliott". The signature is written in black ink and is positioned above the printed name and title.

Renee Elliott
Engineering Tech.

/re

cc: Oil Conservation Division - Santa Fe, NM
Oil Conservation Division - Artesia, NM
Bureau of Land Management - Carlsbad, NM



ENERGY CORPORATION

20 North Broadway, Suite 1500
Oklahoma City, Oklahoma 73102-8260

Telephone 405/235-3611
FAX 405/552-4550

August 15, 1996

Certified Mail No. Z 731 697 787

Petroleum Corporation
Turtle Creek Center
3811 Turtle Creek
Dallas, Texas 75219

RE: Non-Standard Location Approval
Proposed 2500' San Andres Test
Kite "5I" Federal #1
1825' FSL & 325' FEL
Section I-5-T18S-R27E
Eddy County, New Mexico

Gentlemen:

We have applied for a permit to drill the referenced well. This unorthodox location was due to pipeline and topography problems. The proposed well site offsets the following property which our records show you operate.

Petro Corp. #1

The NMOCD Non-Standard Location Approval process requires that we notify offset operators and submit Proof of Notice.

Kite "5I" Federal #1
Non-Standard Location Approval
August 15, 1996
Page Two

Petroleum Corporation

Please accept this certified letter as notification. If you have any questions, please contact Ernie Buttross, Jr., at (405) 235-3611, X4509.

Sincerely yours,

DEVON ENERGY CORPORATION (NEVADA)

A handwritten signature in cursive script that reads "Renee Elliott". The signature is fluid and includes a stylized flourish at the end.

Renee Elliott
Engineering Tech.

/re

cc: Oil Conservation Division - Santa Fe, NM
Oil Conservation Division - Artesia, NM
Bureau of Land Management - Carlsbad, NM



ENERGY CORPORATION

20 North Broadway, Suite 1500
Oklahoma City, Oklahoma 73102-8260

Telephone 405/235-3611
FAX 405/552-4550

August 15, 1996

Certified Mail No. Z 731 697 795

Yates Petroleum Corporation
105 South Fourth Street
Artesia, New Mexico 88210

RE: Non-Standard Location Approval
Proposed 2500' San Andres Test
Kite "5I" Federal #1
1825' FSL & 325' FEL
Section I-5-T18S-R27E
Eddy County, New Mexico

Gentlemen:

We have applied for a permit to drill the referenced well. This unorthodox location was due to pipeline and topography problems. The proposed well site is in the West Red Lake Area in Eddy County, New Mexico, and offsets your lease hold in Section 5-T18S-R27E.

The NMOCD Non-Standard Location Approval process requires that we notify offset operators and submit Proof of Notice.


Kite "5I" Federal #1
Non-Standard Location Approval
August 15, 1996
Page Two

Yates Petroleum Corporation

Please accept this certified letter as notification. If you have any questions, please contact Ernie Buttross, Jr., at (405) 235-3611, X4509.

Sincerely yours,

DEVON ENERGY CORPORATION (NEVADA)

A handwritten signature in black ink that reads "Renee Elliott". The signature is written in a cursive style with a large initial "R" and a stylized "E".

Renee Elliott
Engineering Tech.

/re

cc: Oil Conservation Division - Santa Fe, NM
Oil Conservation Division - Artesia, NM
Bureau of Land Management - Carlsbad, NM

CMD : ONGARD 10/25/96 13:51:39
OG6C101 C101-APPLICATION FOR PERMIT TO DRILL OGOMES -EMGR

OGRID Idn : 6137 API Well No: 30 15 29023 APD Status(A/C/P): A
Opr Name, Addr: DEVON ENERGY CORP (NEVADA) Aprvl/Cncl Date : 06-28-1996
20 N BROADWAY SU 1500
OKLAHOMA CITY,OK 73102

Prop Idn: 19136 KITE 5 I FEDERAL Well No: 1

	U/L	Sec	Township	Range	Lot	Idn	North/South	East/West
	---	---	-----	-----	-----	-----	-----	-----
Surface Locn :	I	5	18S	27E			FTG 1825 F S	FTG 325 F E
OCD U/L :	I		API County :	15				

Work typ(N/E/D/P/A) : N Well typ(O/G/M/I/S/W/C): O Cable/Rotary (C/R) : R
Lease typ(F/S/P/N/J/U/I): F Ground Level Elevation : 3499

State Lease No: Multiple Comp (Y/N) : N
Prpsd Depth : 2500 Prpsd Frmtn : SAN ANDRES

E0009: Enter data to modify record

PF01 HELP	PF02	PF03 EXIT	PF04 GoTo	PF05	PF06 CONFIRM
PF07	PF08	PF09 PRINT	PF10 C102	PF11 HISTORY	PF12



ENERGY CORPORATION

20 North Broadway, Suite 1500
Oklahoma City, Oklahoma 73102-8260

Telephone 405/235-3611
FAX 405/552-4550

August 15, 1996

Certified Mail No. Z 731 697 801

Merit Energy Corporation
12222 Merit Drive, Suite 1500
Dallas, Texas 75251

RE: Non-Standard Location Approval
Proposed 2500' San Andres Test
Kite "4E" Federal #1
1650' FNL & 280' FWL
Section 4-T18S-R27E, Lot 9
Eddy County, New Mexico

Gentlemen:

We have applied for a permit to drill the referenced well. This unorthodox location was due to pipeline and topography problems. The proposed well site offsets the following property which our records show you operate.

Merit Federal #1

The NMOCD Non-Standard Location Approval process requires that we notify offset operators and submit Proof of Notice.


Kite "4E" Federal #1
Non-Standard Location Approval
August 15, 1996
Page Two

Merit Energy Corporation

Please accept this certified letter as notification. If you have any questions, please contact Ernie Buttross, Jr., at (405) 235-3611, X4509.

Sincerely yours,

DEVON ENERGY CORPORATION (NEVADA)

A handwritten signature in cursive script that reads "Renee Elliott". The signature is written in dark ink and is positioned above the printed name and title.

Renee Elliott
Engineering Tech.

/re

cc: Oil Conservation Division - Santa Fe, NM
Oil Conservation Division - Artesia, NM
Bureau of Land Management - Carlsbad, NM



ENERGY CORPORATION

20 North Broadway, Suite 1500
Oklahoma City, Oklahoma 73102-8260

Telephone 405/235-3611
FAX 405/552-4550

August 15, 1996

Certified Mail No. Z 731 697 803

Breck Operating Corporation
Post Office Box 1705
Andrews, Texas 79714

RE: Non-Standard Location Approval
Proposed 2500' San Andres Test
Kite "4E" Federal #1
1650' FNL & 280' FWL
Section 4-T18S-R27E, Lot 9
Eddy County, New Mexico

Gentlemen:

We have applied for a permit to drill the referenced well. This unorthodox location was due to pipeline and topography problems. The proposed well site is in the West Red Lake Area in Eddy County, New Mexico, and offsets your lease hold in Section 5-T18S-R27E.

The NMOCD Non-Standard Location Approval process requires that we notify offset operators and submit Proof of Notice.

Kite "4E" Federal #1
Non-Standard Location Approval
August 15, 1996
Page Two

Breck Operating Corporation

Please accept this certified letter as notification. If you have any questions, please contact Ernie Buttross, Jr., at (405) 235-3611, X4509.

Sincerely yours,

DEVON ENERGY CORPORATION (NEVADA)

A handwritten signature in cursive script that reads "Renee Elliott".

Renee Elliott
Engineering Tech.

/re

cc: Oil Conservation Division - Santa Fe, NM
Oil Conservation Division - Artesia, NM
Bureau of Land Management - Carlsbad, NM



ENERGY CORPORATION

20 North Broadway, Suite 1500
Oklahoma City, Oklahoma 73102-8260

Telephone 405/235-3611
FAX 405/552-4550

August 15, 1996

Certified Mail No. Z 731 697 802

Arco Permian
Post Office Box 1610
Midland, Texas 79702

Attention: Lee Scarborough

RE: Non-Standard Location Approval
Proposed 2500' San Andres Test
Kite "4E" Federal #1
1650' FNL & 280' FWL
Section 4-T18S-R27E, Lot 9
Eddy County, New Mexico

Gentlemen:

We have applied for a permit to drill the referenced well. This unorthodox location was due to pipeline and topography problems. The proposed well site is in the West Red Lake Area in Eddy County, New Mexico, and offsets your lease hold in Section 4-T18S-R27E.

The NMOCD Non-Standard Location Approval process requires that we notify offset operators and submit Proof of Notice.

Kite "4E" Federal #1
Non-Standard Location Approval
August 15, 1996
Page Two

Arco Permian

Please accept this certified letter as notification. If you have any questions, please contact Ernie Buttross, Jr., at (405) 235-3611, X4509.

Sincerely yours,

DEVON ENERGY CORPORATION (NEVADA)

A handwritten signature in cursive script that reads "Renee Elliott".

Renee Elliott
Engineering Tech.

/re

cc: Oil Conservation Division - Santa Fe, NM
Oil Conservation Division - Artesia, NM
Bureau of Land Management - Carlsbad, NM

OGRID Idn : 6137 API Well No: 30 15 29087 APD Status(A/C/P): A
Opr Name, Addr: DEVON ENERGY CORP (NEVADA) Aprvl/Cncl Date : 07-31-1996
20 N BROADWAY SU 1500
OKLAHOMA CITY,OK 73102

Prop Idn: 19135 KITE 4 E FEDERAL Well No: 1

	U/L	Sec	Township	Range	Lot	Idn	North/South	East/West
	---	---	-----	-----	-----	-----	-----	-----
Surface Locn :	9	4	18S	27E			FTG 1650 F N	FTG 280 F W
OCD U/L :	E		API County :	15				

Work typ(N/E/D/P/A) : N Well typ(O/G/M/I/S/W/C): O Cable/Rotary (C/R) : R
Lease typ(F/S/P/N/J/U/I): F Ground Level Elevation : 3569

State Lease No: Multiple Comp (Y/N) : N
Prpsd Depth : 2500 Prpsd Frmtn : SAN ANDRES

E0009: Enter data to modify record

PF01 HELP	PF02	PF03 EXIT	PF04 GoTo	PF05	PF06 CONFIRM
PF07	PF08	PF09 PRINT	PF10 C102	PF11 HISTORY	PF12

CMD :
OG5SECT

ONGARD
INQUIRE LAND BY SECTION

10/25/96 13:54:40
OGOMES -EMGR
PAGE NO: 1

Sec : 05 Twp : 18S Rng : 27E Section Type : NORMAL

4 41.07 Federal owned	3 41.00 Federal owned	2 40.94 Federal owned	1 40.87 Federal owned
E 40.00 Federal owned A	F 40.00 Federal owned	G 40.00 Federal owned A	H 40.00 Federal owned

M0002: This is the first page

PF01 HELP	PF02	PF03 EXIT	PF04 GoTo	PF05	PF06
PF07 BKWD	PF08 FWD	PF09 PRINT	PF10 SDIV	PF11	PF12

CMD :
OG5SECT

ONGARD
INQUIRE LAND BY SECTION

10/25/96 13:51:34
OGOMES -EMGR
PAGE NO: 2

Sec : 05 Twp : 18S Rng : 27E Section Type : NORMAL

L 40.00 Federal owned A	K 40.00 Federal owned A	J 40.00 Federal owned A	I 40.00 Federal owned A A
M 40.00 Federal owned A A A	N 40.00 Federal owned A A	O 40.00 Federal owned A	P 40.00 Federal owned A

PF01 HELP	PF02	PF03 EXIT	PF04 GoTo	PF05	PF06
PF07 BKWD	PF08 FWD	PF09 PRINT	PF10 SDIV	PF11	PF12

CMD :
OG5SECT

ONGARD
INQUIRE LAND BY SECTION

10/25/96 11:05:40
OGOMES -EMGR
PAGE NO: 1

Sec : 04 Twp : 18S Rng : 27E Section Type : NORMAL

8 39.92 Federal owned A	7 39.37 Federal owned A	6 37.70 Federal owned A A	5 37.73 Federal owned A A
9 38.93 Federal owned A A A	10 38.43 Federal owned A A	11 37.23 Federal owned U A A	12 37.28 Federal owned U A A A

PF01 HELP
PF07 BKWD

PF02
PF08 FWD

PF03 EXIT
PF09 PRINT

PF04 GoTo
PF10 SDIV

PF05
PF11

PF06
PF12

CMD :
OG5SECT

ONGARD
INQUIRE LAND BY SECTION

10/25/96 14:17:00
OGOMES -EMGR
PAGE NO: 2

Sec : 04 Twp : 18S Rng : 27E Section Type : NORMAL

16 38.85 Federal owned	15 38.64 Federal owned U A A	14 37.82 Federal owned U A	13 37.61 Federal owned U A
17 38.64 Federal owned U A A	18 38.43 Federal owned U A A A	19 38.01 Federal owned U A	20 37.80 Federal owned U

PF01 HELP
PF07 BKWD

PF02
PF08 FWD

PF03 EXIT
PF09 PRINT

PF04 GoTo
PF10 SDIV

PF05
PF11

PF06
PF12

CMD : ONGARD 10/25/96 11:08:20
OG6C101 C101-APPLICATION FOR PERMIT TO DRILL OGOMES -EMGR

OGRID Idn : 6137 API Well No: 30 15 29066 APD Status(A/C/P): A
Opr Name, Addr: DEVON ENERGY CORP (NEVADA) Aprvl/Cncl Date : 07-29-1996
20 N BROADWAY SU 1500
OKLAHOMA CITY,OK 73102

Prop Idn: 19167 KITE 4 F FEDERAL Well No: 3

	U/L	Sec	Township	Range	Lot	Idn	North/South	East/West
	---	---	-----	-----	-----	-----	-----	-----
Surface Locn :	10	4	18S	27E			FTG 1650 F N	FTG 1650 F W
OCD U/L :	F		API County :	15				

Work typ(N/E/D/P/A) : N Well typ(O/G/M/I/S/W/C): O Cable/Rotary (C/R) : R
Lease typ(F/S/P/N/J/U/I): F Ground Level Elevation : 3556

State Lease No: Multiple Comp (Y/N) : N
Prpsd Depth : 2500 Prpsd Frmtn : SAN ANDRES

E0009: Enter data to modify record

PF01 HELP	PF02	PF03 EXIT	PF04 GoTo	PF05	PF06 CONFIRM
PF07	PF08	PF09 PRINT	PF10 C102	PF11 HISTORY	PF12

CMD : ONGARD 10/25/96 13:51:52
OG6C101 C101-APPLICATION FOR PERMIT TO DRILL OGOMES -EMGR

OGRID Idn : 6137 API Well No: 30 15 29067 APD Status(A/C/P): A
Opr Name, Addr: DEVON ENERGY CORP (NEVADA) Aprvl/Cncl Date : 07-29-1996
20 N BROADWAY SU 1500
OKLAHOMA CITY,OK 73102

Prop Idn: 19136 KITE 5 I FEDERAL Well No: 2

	U/L	Sec	Township	Range	Lot	Idn	North/South	East/West
	---	---	-----	-----	-----	-----	-----	-----
Surface Locn : I	5	18S	27E				FTG 2310 F S	FTG 890 F E
OCD U/L : I		API	County	15				

Work typ(N/E/D/P/A) : N Well typ(O/G/M/I/S/W/C): O Cable/Rotary (C/R) : R
Lease typ(F/S/P/N/J/U/I): F Ground Level Elevation : 3508

State Lease No: Multiple Comp (Y/N) : N
Prpsd Depth : 2500 Prpsd Frmtn : SAN ANDRES

E0009: Enter data to modify record

PF01 HELP	PF02	PF03 EXIT	PF04 GoTo	PF05	PF06 CONFIRM
PF07	PF08	PF09 PRINT	PF10 C102	PF11 HISTORY	PF12

CMD :
OG6IWCM

ONGARD
INQUIRE WELL COMPLETIONS

10/25/96 13:51:17
OGOMES -EMGR

API Well No : 30 15 790 Eff Date : 01-01-1900 WC Status : A
Pool Idn : 51300 RED LAKE;QUEEN-GRAYBURG-SA
OGRID Idn : 2799 BRECK OPERATING CORP
Prop Idn : 2210 CARTER COLLIER FEDERAL

Well No : 001
GL Elevation: 99999

	U/L	Sec	Township	Range	North/South	East/West	Prop/Act (P/A)
	---	---	-----	-----	-----	-----	-----
B.H. Locn : G	5	18S	27E	FTG	999 F S	FTG 999 F E	P

Lot Identifier:

Dedicated Acre: 40.00

Lease Type : F

Type of consolidation (Comm, Unit, Forced Pooling - C/U/F/O) :

M0025: Enter PF keys to scroll

PF01 HELP	PF02	PF03 EXIT	PF04 GoTo	PF05	PF06
PF07	PF08	PF09	PF10 NEXT-WC	PF11 HISTORY	PF12 NXTREC