

NSL 6/9/97



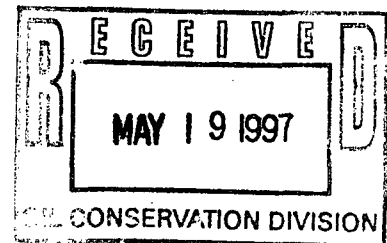
20 North Broadway, Suite 1500  
Oklahoma City, Oklahoma 73102-8260

Telephone 405/235-3611  
FAX 405/552-4550

May 16, 1997

Certified Mail P 619 404 411

State of New Mexico  
Energy, Minerals and Natural Resources Department  
Oil Conservation Division  
2040 South Pacheco  
Santa Fe, New Mexico 87504 - 2088



Attention: Mike Stogner

Re: Non - Standard Location Approval

Dear Sir:

It is requested that administrative approval be granted under Rule 104F. (1) for the unorthodox location for the infill producing well:

WELL

LOCATION

V. L. Foster #8

255' FNL & 330' FEL, Sec. 17-17S-31E

Attached is a plat of the V. L. Foster lease showing the lease boundaries that are adjacent to the subject well. Forms 3160 - 3 and C - 102 are attached for the well listed above. The V. L. Foster lease is located on federal property.

The above location does not conform to Rule 104. C. I. because it is located closer than 330' to lease line. It will be drilled to a depth sufficient to produce the Grayburg - San Andres formation ( approximately 4000' ). The well will be drilled at the unorthodox location in order to avoid an archaeological site. The encroachment will be on the Keel "B" lease which we currently operate and own 100% of the working interest.

6-24-97  
talked w/ Karen Brown  
who is looking up the needed info.  
- watershed area  
- why are the areas in the  
orthodox window  
not drillable

The V. L. Foster #8 is offset by two side tracks & three diagonal tracts operated by Devon Energy Corporation. Marbob is the operator on one of the other side tracks. Ray Westall is the operator of the other side & diagonal tracts. Enclosed is a copy of the letters sent to Marbob & Ray Westall giving required notice.

Should you require any additional information regarding the unorthodox location, please notify me at 405-552-4527.

Sincerely,

A handwritten signature in black ink that reads "Karen Byers". The script is cursive and fluid, with the first letters of each name being capitalized and prominent.

Karen Byers  
Engineering Technician

enclosures (4)

cc:

Bureau of Land Management - Carlsbad, NM

**DISTRICT IV**  
P. O. Box 2088  
Santa Fe, NM 87507-2088

**OIL CONSERVATION DIVISION**  
P. O. Box 2088  
Santa Fe, New Mexico 87504-2088

Instructions on back

Submit to the Appropriate District Office  
State Lease - 4 copies  
Fee Lease - 3 copies

☐ AMENDED REPORT

# WELL LOCATION AND ACREAGE DEDICATION PLAT

1 API Number	2 Pool Code	3 Pool Name Grayburg Jackson (QN, SR, GB, SA)
4 Property Code 20082	5 Property Name V. L. FOSTER	6 Well Number #8
7 OGRID No. 6137	8 Operator Name DEVON ENERGY CORPORATION (Nevada)	9 Elevation 3778'

## 10 SURFACE LOCATION

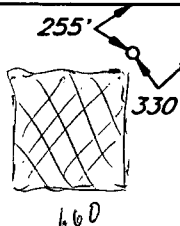

UL or lot no.	Section	Township	Range	Lot Ida	Feet from the	North/South line	Feet from the	East/West line	County
A	17	17 SOUTH	31 EAST, N.M.P.M.		255'	NORTH	330'	EAST	EDDY

## "BOTTOM HOLE LOCATION IF DIFFERENT FROM SURFACE

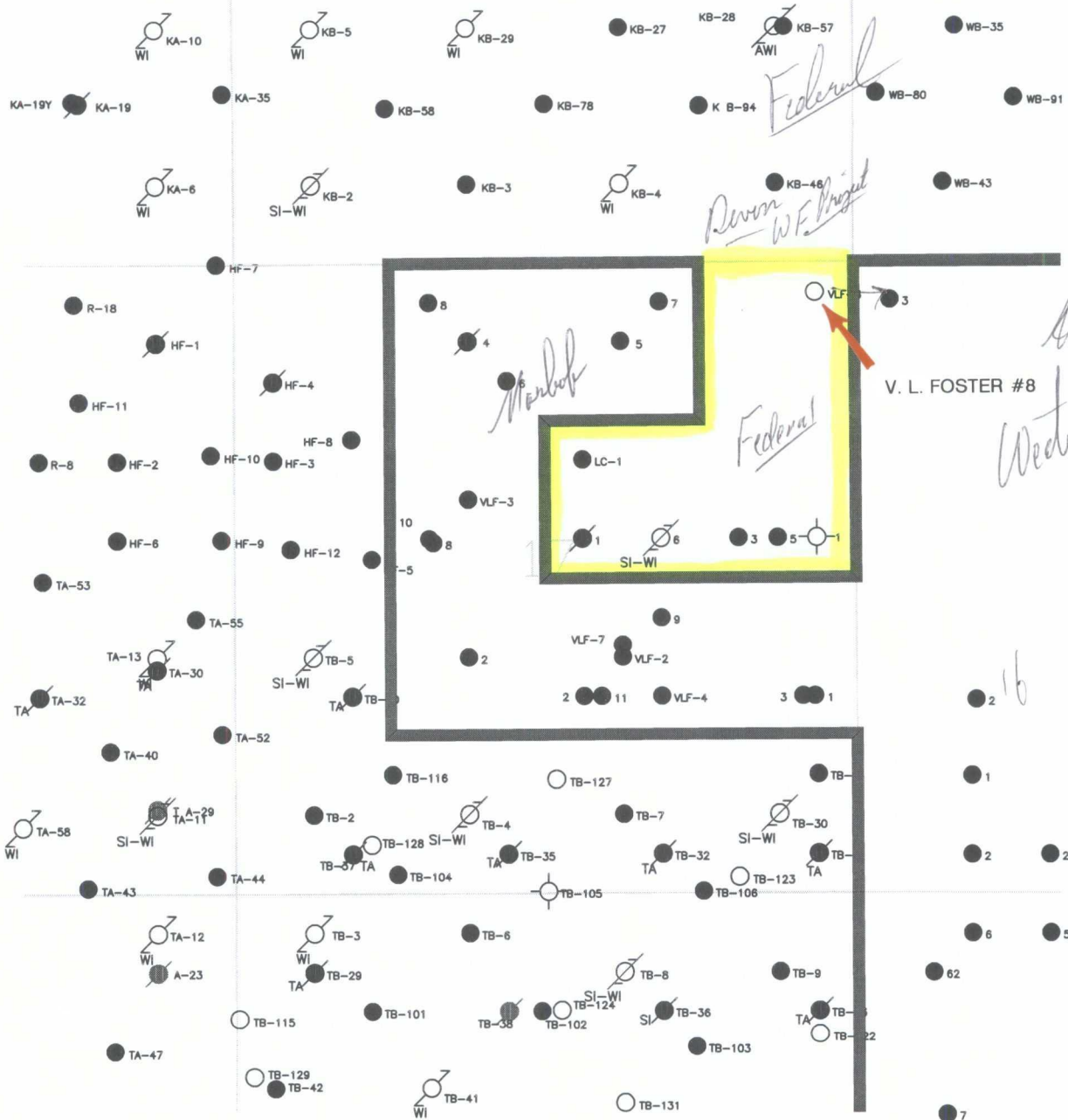
UL or lot no.	Section	Township	Range	Lot Ida	Feet from the	North/South line	Feet from the	East/West line	County
---------------	---------	----------	-------	---------	---------------	------------------	---------------	----------------	--------

12 Dedicated Acres 40	13 Joint or Infill	14 Consolidation Code	15 Order No.
--------------------------	--------------------	-----------------------	--------------

NO ALLOWABLE WELL BE ASSIGNED TO THIS COMPLETION UNTIL ALL INTERESTS HAVE BEEN CONSOLIDATED OR A NON-STANDARD UNIT HAS BEEN APPROVED BY THE DIVISION

<div style="border: 1px dashed black; height: 150px; width: 100%; margin-bottom: 10px;"></div> <div style="border: 1px dashed black; height: 150px; width: 100%; margin-bottom: 10px;"></div> <div style="border: 1px dashed black; height: 150px; width: 100%; margin-bottom: 10px;"></div> <div style="border: 1px dashed black; height: 150px; width: 100%;"></div>	<div style="text-align: center;">  </div>
<p><b>OPERATOR CERTIFICATION</b></p> <p><i>I hereby certify that the information contained herein is true and complete to the best of my knowledge and belief.</i></p>	
<p>Signature <u><i>Randy Jackson</i></u></p> <p>Printed Name <b>Randy Jackson</b></p>	
<p>Title <b>District Engineer</b></p>	
<p>Date <b>1/8/97</b></p>	
<p><b>SURVEYOR CERTIFICATION</b></p> <p><i>I hereby certify that the well location shown on this plat was plotted from field notes of actual surveys made by me or under my supervision, and that the same is true and correct to the best of my belief.</i></p>	
<p>Date of Survey <b>OCTOBER 30, 1996</b></p>	
<p>Signature and Seal of Professional Surveyor</p> <div style="text-align: center;">  </div>	
<p>Certificate No. <b>V. X. BEZNER #7920</b></p>	
<p>JOB # <b>48104 AND 98 SW / VHB</b></p>	

R 31 E



T  
17  
S



FOSTR-8A	

devon  
ENERGY CORPORATION

# GRAYBURG-JACKSON AREA EDDY COUNTY, NEW MEXICO



RJ

5/97

**devon**  
ENERGY CORPORATION

20 North Broadway, Suite 1500  
Oklahoma City, Oklahoma 73102-8260

Telephone 405/235-3611  
FAX 405/552-4550

May 16, 1997

Marbob Energy Corp.  
11352 Lovington Hwy  
Artesia, NM 88210

**Certified Letter #: P 619 404 409**

Dear Sir:


The BLM has issued Devon Energy Corp. a permit to drill the V. L. Foster #8. The well offsets your wells in Unit B, Sec. 17 - T17S - R31E. Dwights Production Data show that you operate the following wells:

Foster Eddy #'s 5 & 7, Unit B, Sec. 17-17S-31E

The V. L. Foster #8 will be located 255' FNL & 330' FEL, Sec. 17-17S-31E as shown on the enclosed plat. The State of New Mexico Oil Conservation Division has ruled that this is a "non - standard location" and requires that we obtain Non - Standard Location Approval from their Santa Fe Office before an allowable will be issued. The NSL approval process requires that we notify offset operators and Submit Proof of Notice. A non - standard location is defined as any location closer than 330' to the outer boundaries of a lease. Although this location is considered unorthodox it will not be within 330' of your lease boundry.

Please accept this letter as the required notification. If you have any questions regarding this matter please notify me at (405) 552 - 4527.

Sincerely,



Karen Byers  
Engineering Technician

enclosure

cc

Oil Conservation Division - Santa Fe, New Mexico  
Bureau of Land Management - Carlsbad, New Mexico

**devon**  
ENERGY CORPORATION

20 North Broadway, Suite 1500  
Oklahoma City, Oklahoma 73102-8260

Telephone 405/235-3611  
FAX 405/552-4550

May 16, 1997

Ray Westall Operating, Inc.  
P. O. Box 4  
Loco Hills, NM 88255-0004

**Certified Letter #: P 619 404 410**

Dear Sir:

The BLM has issued Devon Energy Corp. a permit to drill the V. L. Foster #8. The well offsets your wells in Unit D, Sec. 16 - T17S - R31E. Dwights Production Data show that you operate the following wells:

Kersey State #3, Unit D, Sec. 16-17S-31E

The V. L. Foster #8 will be located 255' FNL & 330' FEL, Sec. 17-17S-31E as shown on the enclosed plat. The State of New Mexico Oil Conservation Division has ruled that this is a "non - standard location" and requires that we obtain Non - Standard Location Approval from their Santa Fe Office before an allowable will be issued. The NSL approval process requires that we notify offset operators and Submit Proof of Notice. A non - standard location is defined as any location closer than 330' to the outer boundaries of a lease. Although this location is considered unorthodox it will not be within 330' of your lease boundry.

Please accept this letter as the required notification. If you have any questions regarding this matter please notify me at (405) 552 - 4527.

Sincerely,

*Karen Byers*

Karen Byers  
Engineering Technician

enclosure

cc

Oil Conservation Division - Santa Fe, New Mexico  
Bureau of Land Management - Carlsbad, New Mexico

CMD : ONGARD 06/24/97 13:40:38  
OG6C101 C101-APPLICATION FOR PERMIT TO DRILL OGOMES -EMEA

OGRID Idn : 6137 API Well No: 30 15 29400 APD Status(A/C/P): A  
Opr Name, Addr: DEVON ENERGY CORP (NEVADA) Aprvl/Cncl Date : 02-26-1997  
20 N BROADWAY SU 1500  
OKLAHOMA CITY,OK 73102

Prop Idn: 20082 V L FOSTER Well No: 8

	U/L	Sec	Township	Range	Lot	Idn	North/South	East/West
	---	---	-----	-----	-----	-----	-----	-----
Surface Locn : A	17	17S	31E				FTG 255 F N	FTG 330 F E
OCD U/L : A		API	County	15				

Work typ(N/E/D/P/A) : N Well typ(O/G/M/I/S/W/C): O Cable/Rotary (C/R) : R  
Lease typ(F/S/P/N/J/U/I): F Ground Level Elevation : 3778

State Lease No: Multiple Comp (Y/N) : N  
Prpsd Depth : 4200 Prpsd Frmtn : SAN ANDRES

E0009: Enter data to modify record

PF01 HELP	PF02	PF03 EXIT	PF04 GoTo	PF05	PF06 CONFIRM
PF07	PF08	PF09 PRINT	PF10 C102	PF11 HISTORY	PF12