

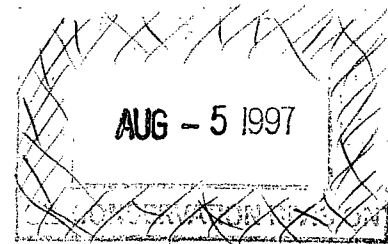
NSL 8/25/97

**RODDY PRODUCTION COMPANY, INC.**

P.O. BOX 2221 • FARMINGTON, NEW MEXICO 87499

TELEPHONE: (505) 325-5750 • (505) 325-5866

August 4, 1997



New Mexico Oil Conservation Division  
2040 S. Pacheco  
Santa Fe, NM 87505

Re: Application for Administrative Approval  
Unorthodox Well Location  
Lucerne Federal No. 5  
Basin Fruitland Coal Recompletion  
SE/4 Section 17, T28N, R11W  
San Juan County, New Mexico

Gentlemen:

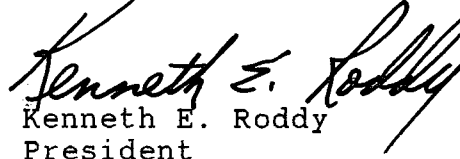
As operator of the above referenced well, Roddy Production Company, Inc. proposes to recomplete the well to the Fruitland Coal. While this well was originally drilled and completed in the West Kutz Pictured Cliffs as an orthodox location, it is in an unorthodox location for the Basin Fruitland Coal Field. Accordingly, it is hereby requested administrative approval be granted for this unorthodox location pursuant to Rule 104.F(2). As required by Rule 104.F(3), attached is:

1. A C-102 showing the well location and the proposed spacing unit;
2. A plat showing the diagonal and adjoining spacing units and/or leases; and
3. A list of the affected parties along with their mailing addresses.

In accordance with Rule 104.F(4) and Rule 1207(A)(5), a complete copy of this application was sent by certified mail-return receipt on the same date as the submittal of this application to the affected parties shown on the attached list. A copy of the cover letter sent to these parties is also attached.

Sincerely,

RODDY PRODUCTION COMPANY, INC.

  
Kenneth E. Roddy  
President

cc: New Mexico Oil Conservation Division  
1000 Rio Brazos Road  
Aztec, NM 87410

Tract I  
Box 1980, Hobbs, NM 88241-1980  
Tract II  
Drawer DD, Artesia, NM 88211-0719  
Tract III  
30 Rio Hondo Rd., Aztec, NM 87410  
Tract IV  
Box 2088, Santa Fe, NM 87504-2088

State of New Mexico  
Energy, Minerals & Natural Resources Department

OIL CONSERVATION DIVISION  
PO Box 2088  
Santa Fe, NM 87504-2088

Form C-102  
Revised February 21, 1994  
Instructions on back  
Submit to Appropriate District Office  
State Lease - 4 Copies  
Fee Lease - 3 Copies

☒ AMENDED REPORT

WELL LOCATION AND ACREAGE DEDICATION PLAT

API Number 30-045-29223		Pool Code 79680	Pool Name Basin Fruitland Coal
Property Code 13929	Property Name Lucerne Federal		Well Number 5
OGRID No. 36845	Operator Name Roddy Production Inc.		Elevation 5755'

10 Surface Location

UL or lot no. O	Section 17	Township 28 N	Range 11 W	Lot Idn	Feet from the 1190'	North/South line FSL	Feet from the 1450'	East/West line FEL	County S.J.
--------------------	---------------	------------------	---------------	---------	------------------------	-------------------------	------------------------	-----------------------	----------------

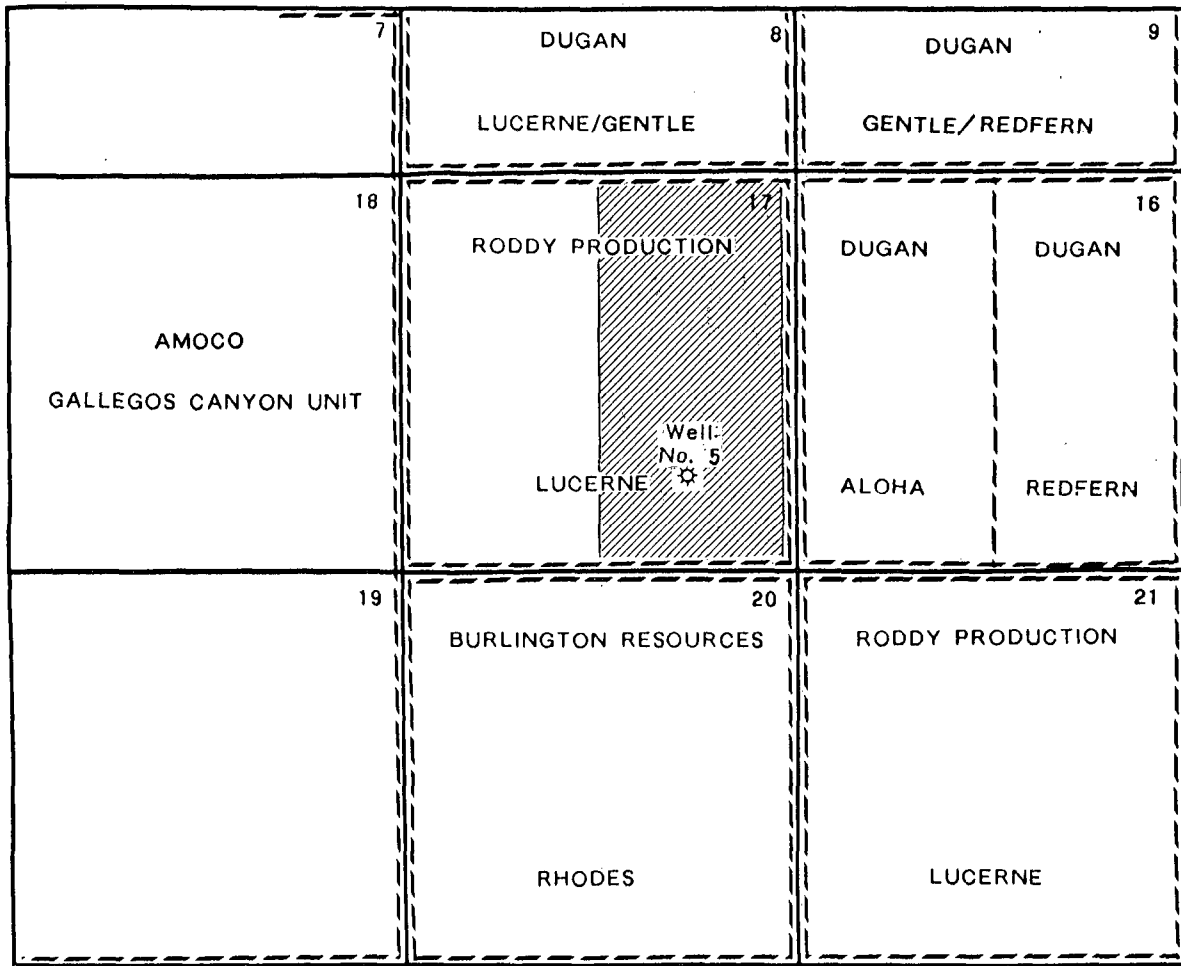
11 Bottom Hole Location If Different From Surface

UL or lot no.	Section	Township	Range	Lot Idn	Feet from the	North/South line	Feet from the	East/West line	County
---------------	---------	----------	-------	---------	---------------	------------------	---------------	----------------	--------

Dedicated Acres 320	Joint or Infill NA	Consolidation Code NA	Order No. NA
------------------------	-----------------------	--------------------------	-----------------

NO ALLOWABLE WILL BE ASSIGNED TO THIS COMPLETION UNTIL ALL INTERESTS HAVE BEEN CONSOLIDATED  
OR A NON-STANDARD UNIT HAS BEEN APPROVED BY THE DIVISION

5280 00'	16	5283	17	5282	1190'	1450'	17 OPERATOR CERTIFICATION I hereby certify that the information contained herein is true and complete to the best of my knowledge and belief.  Signature Robert E. Fielder Printed Name Agent February 24, 1995 Date
							18 SURVEYOR CERTIFICATION I hereby certify that the well location shown on this plat was plotted from field notes of actual surveys made by me or under my supervision, and that the same is true and correct to the best of my belief. 2-23-95 Date of Survey Signature and Seal of Professional Surveyor NEW MEXICO REGISTERED LAND SURVEYOR 6857 Certificate Number



T  
2  
8  
N

R 11 W

OPERATOR
LEASE NAME

RODDY PRODUCTION COMPANY LUCERNE PROSPECT SAN JUAN CO., NM
LAND PLAT

**RODDY PRODUCTION COMPANY  
LUCERNE NO. 5  
SE¼ SECTION 17 T28N R11W  
SAN JUAN COUNTY, NEW MEXICO**

**OFFSET OPERATORS/ LEASE OWNERS LIST**

Burlington Resources Inc.  
3535 E. 30<sup>th</sup> St.  
Farmington, NM 87402

Dugan Production Company  
709 E. Murray Dr.  
Farmington, NM 87499-0420

**RODDY PRODUCTION COMPANY, INC.**

P.O. BOX 2221 • FARMINGTON, NEW MEXICO 87499

TELEPHONE: (505) 325-5750 • (505) 325-5866

August 4, 1997

CERTIFIED RECEIPT RETURNED NO. Z 295 384 759

Burlington Resources Oil and Gas  
3535 E. 30th Street  
Farmington, NM 87402

Attention: Land Manager

Re: Application for Administrative Approval  
Unorthodox Well Location  
Lucerne Federal No. 5  
Basin Fruitland Coal Recompletion  
SE/4 Section 17, T28N, T11W  
San Juan County, New Mexico


Gentlemen:

Roddy Production Company, Inc. has made application the New Mexico Oil Conservation Division for administrative approval to recomplete the above referenced well in the Fruitland Coal at an unorthodox well location. In accordance with Rule 104.F(4) and 1207.A(5), we are advising you of this application as an operator/owner of an offsetting unit or lease. A copy of this application is enclosed for your review. If you have no objections to this application, please sign and return to the NMOCD a copy of the attached waiver letter. Should you not sign and return this waiver or enter an objection within 20 days, the Division Director may administratively approve this application.

Please feel free to contact the undersigned at 325-5750 if you have questions.

Sincerely,

RODDY PRODUCTION COMPANY, INC.

  
Kenneth E. Roddy  
President

KER/jr

Enclosures

**RODDY PRODUCTION COMPANY, INC.**

P.O. BOX 2221 • FARMINGTON, NEW MEXICO 87499

TELEPHONE: (505) 325-5750 • (505) 325-5866

August 4, 1997

CERTIFIED RECEIPT RETURNED NO. Z 295 384 758

Dugan Production Company  
709 E. Murray Dr.  
Farmington, NM 87401

Attention: Land Manager

Re: Application for Administrative Approval  
Unorthodox Well Location  
Lucerne Federal No. 5  
Basin Fruitland Coal Recompletion  
SE/4 Section 17, T28N, T11W  
San Juan County, New Mexico


Gentlemen:

Roddy Production Company, Inc. has made application the New Mexico Oil Conservation Division for administrative approval to recomplete the above referenced well in the Fruitland Coal at an unorthodox well location. In accordance with Rule 104.F(4) and 1207.A(5), we are advising you of this application as an operator/owner of an offsetting unit or lease. A copy of this application is enclosed for your review. If you have no objections to this application, please sign and return to the NMOCD a copy of the attached waiver letter. Should you not sign and return this waiver or enter an objection within 20 days, the Division Director may administratively approve this application.

Please feel free to contact the undersigned at 325-5750 if you have questions.

Sincerely,

RODDY PRODUCTION COMPANY, INC.

  
Kenneth E. Roddy  
President

KER/jr

Enclosures

Oil Conservation Division  
Box 2088  
Sante Fe, NM 87504-2088

Attn: Mr. William LaMay

Re: **Application for Administrative Approval**  
**Unorthodox Well Location**  
**Lucerne No. 5**  
**Basin Fruitland Coal Recompletion**  
**SE¼ Section 17 T28N - R11W**  
**San Juan County, New Mexico**

We have no objection to the above referenced well being recompleted to the Basin Fruitland Coal at this unorthodox well location.

COMPANY: \_\_\_\_\_

BY: \_\_\_\_\_

TITLE: \_\_\_\_\_

DATE: \_\_\_\_\_

Oil Conservation Division  
Box 2088  
Sante Fe, NM 87504-2088

Attn: Mr. William LaMay

Re: Application for Administrative Approval  
Unorthodox Well Location  
Lucerne No. 5  
Basin Fruitland Coal Recompletion  
SE $\frac{1}{4}$  Section 17 T28N - R11W  
San Juan County, New Mexico

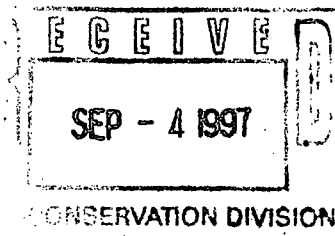
RECEIVED  
SEP - 4 1997

OIL CON. DIV.  
DIST. 3

We have no objection to the above referenced well being recompleted to the Basin Fruitland Coal at this unorthodox well location.

COMPANY: HERD PARTNERS, LTD.  
BY: *J. H. Herd*  
TITLE: J. H. Herd  
Managing General Partner  
DATE: August 21, 1997





Oil Conservation Division  
Box 2088  
Sante Fe, NM 87504-2088

Attn: Mr. William LaMay

Re: Application for Administrative Approval  
Unorthodox Well Location  
Lucerne No. 5  
Basin Fruitland Coal Recompletion  
SE $\frac{1}{4}$  Section 17 T28N - R11W  
San Juan County, New Mexico

We have no objection to the above referenced well being recompleted to the Basin Fruitland Coal at this unorthodox well location.

COMPANY:

DUPON Production

BY:

John Alexander

TITLE:

VP

DATE:

8/21/97

*Roddy*

CMD :  
OG5SECT

ONGARD  
INQUIRE LAND BY SECTION

09/08/97 16:50:44  
OGOMES -EMFG  
PAGE NO: 1

Sec : 17 Twp : 28N Rng : 11W Section Type : **NORMAL**

<b>D</b> 40.00  Federal owned  A A A	<b>C</b> 40.00  Federal owned	<b>B</b> 40.00  Federal owned  A	<b>A</b> 40.00  Federal owned  A
<b>E</b> 40.00  Federal owned	<b>F</b> 40.00  Federal owned	<b>G</b> 40.00  Federal owned	<b>H</b> 40.00  Federal owned

PF01 **HELP**  
PF07 **BKWD**

PF02  
PF08 **FWD**

PF03 **EXIT**  
PF09 **PRINT**

PF04 **GoTo**  
PF10 **SDIV**

PF05  
PF11

PF06  
PF12

CMD :  
OG5SECT

ONGARD  
INQUIRE LAND BY SECTION

09/08/97 16:51:36  
OGOMES -EMFG  
PAGE NO: 2

Sec : 17 Twp : 28N Rng : 11W Section Type : **NORMAL**

<b>L</b> 40.00  Federal owned  A	<b>K</b> 40.00  Federal owned  A	<b>J</b> 40.00  Federal owned  	<b>I</b> 40.00  Federal owned  A
<b>M</b> 40.00  Federal owned  A	<b>N</b> 40.00  Federal owned  	<b>O</b> 40.00  Federal owned  A A	<b>P</b> 40.00  Federal owned  

PF01 **HELP**  
PF07 **BKWD**

PF02  
PF08 **FWD**

PF03 **EXIT**  
PF09 **PRINT**

PF04 **GoTo**  
PF10 **SDIV**

PF05  
PF11

PF06  
PF12