

BURLINGTON RESOURCES

SAN JUAN DIVISION

PMESO-332935708

Sent Federal Express

November 13, 2003

Mr. Michael Stogner
New Mexico Oil Conservation Division
1220 South St. Francis Drive
Santa Fe, New Mexico 87504

RECEIVED
NOV 18 2003
Oil Conservation Division

Re: San Juan 29-7 Unit #185
1490' FNL, 525' FEL, Section 10, T29N, R7W, Rio Arriba County
30-039-27484

Dear Mr. Stogner:

Burlington Resources is applying for administrative approval of an unorthodox gas well location for the La Jara Pictured Cliffs.

The subject well was staked at this location due to rough topographical terrain and extensive archeology. It is also necessary to maintain adequate distance from a producing Fruitland Coal well, San Juan 29-7 Unit #540 located 955' FNL and 1020' FEL, to avoid damage to its formation from loss of drilling fluids. Burlington would therefore prefer to utilize the San Juan 29-7 Unit #63 existing Mesaverde well pad, as shown on the attached aerial photograph.

The following attachments are for your review:

- Approved application for Permit to Drill and C-102 at referenced location
- Offset operators / owners plat
- 9 Section plat
- Topographic map of Section 10
- Aerial Photography map of E/2 of Section 10 and W/2 Section 11

The Northeast of Section 10 and the Northwest of Section 11, as shown on the attached Offset Operator Plat, are both located in the Pictured Cliffs Participating Area, where all working interest owners are identical; therefore no offset operators or working interest owners will be necessary to contact for approval.

Sincerely,



Joni Clark
Regulatory Specialist

UNITED STATES
DEPARTMENT OF THE INTERIOR
BUREAU OF LAND MANAGEMENT

APPLICATION FOR PERMIT TO DRILL, DEEPEN, OR PLUG BACK

RECEIVED

1a. Type of Work DRILL	5. Lease Number NMNM-03600	3 AUG 13 PM 2:04
1b. Type of Well GAS	Unit Reporting Number PC-8910076508	Farmington, NM
2. Operator BURLINGTON RESOURCES OIL & GAS COMPANY LP	6. If Indian, All. or Tribe	
3. Address & Phone No. of Operator PO Box 4289, Farmington, NM 87499 (505) 326-9700	7. Unit Agreement Name San Juan 29-7 Unit	
4. Location of Well 1490' FNL, 525' FEL Latitude 36° 44.36, Longitude 107° 33.02	8. Farm or Lease Name San Juan 29-7 Unit	
	9. Well Number 185	
	10. Field, Pool, Wildcat La Jara Pict Cliffs	
	11. Sec., Twn, Rge, Mer. (NMPM) Sec. 10, T-29-N, R-7-W API # 30-039-27484	
14. Distance in Miles from Nearest Town 11 miles from Navajo City	12. County Rio Arriba	13. State NM
15. Distance from Proposed Location to Nearest Property or Lease Line 525'	17. Acres Assigned to Well 160	
16. Acres in Lease		
18. Distance from Proposed Location to Nearest Well, Drig, Compl, or Applied for on this Lease 20'		
19. Proposed Depth 3525'	20. Rotary or Cable Tools Rotary	
21. Elevations (DF, FT, GR, Etc.) 6370' GR	22. Approx. Date Work will Start	
23. Proposed Casing and Cementing Program See Operations Plan attached		
24. Authorized by: <u><i>[Signature]</i></u> Regulatory/Compliance Supervisor	<u>1-28-03</u> Date	

RECEIVED

NOV 18 2003

Oil Conservation Division

PERMIT NO.

APPROVAL DATE

APPROVED BY *[Signature]*

TITLE

AFM

DATE

8-27-03

Archaeological Report to be submitted

Threatened and Endangered Species Report to be submitted

NOTE: This format is issued in lieu of U.S. BLM Form 3160-3

Title 18 U.S.C. Section 1001, makes it a crime for any person knowingly and willfully to make to any department or agency of the United States any false, fictitious or fraudulent statements or presentations as to any matter within its jurisdiction.

This action is subject to technical and procedural review pursuant to 43 CFR 3165.3 and appeal pursuant to 43 CFR 3165.4

OPERATOR

DRILLING OPERATIONS AUTHORIZED ARE
SUBJECT TO COMPLIANCE WITH ATTACHED
"GENERAL REQUIREMENTS".

strictly
Drawer DD, Artesia, NM 88211-0719

strict III
DO Rio Brazos Rd., Aztec, NM 87410

strict IV
Box 2088, Santa Fe, NM 87504-2088

OIL CONSERVATION DIVISION

PO Box 2088

Santa Fe, NM 87504-2088

Submit to Appropriate District Office
State Lease - 4 Copies
Fee Lease - 3 Copies

☐ AMENDED REPORT

WELL LOCATION AND ACREAGE DEDICATION PLAT

*API Number		*Pool Code	*Pool Name
30-039-		96199	La Jara Pictured Cliffs
*Property Code	*Property Name		*Well Number
7465	SAN JUAN 29-7 UNIT		185
*OGRID No.	*Operator Name		*Elevation
14538	BURLINGTON RESOURCES OIL & GAS COMPANY, LP		6370'

10 Surface Location

U. or lot no.	Section	Township	Range	Lot	Feet from the	North/South line	Feet from the	East/West line	County
H	10	29N	7W		1490	NORTH	525	EAST	RIO ARRIBA

¹¹ Bottom Hole Location If Different From Surface

UL or lot no.	Section	Township	Range	Lot Idn.	Feet from the	North/South line	Feet from the	East/West line	County
---------------	---------	----------	-------	----------	---------------	------------------	---------------	----------------	--------

12 Dedicated Acres PC - 160	13 Joint or Infill	14 Consolidation Code	15 Order No.
--------------------------------	--------------------	-----------------------	--------------

NO ALLOWABLE WILL BE ASSIGNED TO THIS COMPLETION UNTIL ALL INTERESTS HAVE BEEN CONSOLIDATED OR A NON-STANDARD UNIT HAS BEEN APPROVED BY THE DIVISION

15

5297.16'

USA NM-03600

1490'

2100'

525'

1135'

5280.00'

10

5294.52'

5280.00'

640-acre Section

Standard Oil Conservation Division

NOV 18 2003

RECEIVED


RECEIVED

2003 AUG 13 PM 2:04

070 Farmington, NM

17 OPERATOR CERTIFICATION

I hereby certify that the information contained herein is true and complete to the best of my knowledge and belief



Signature

Peggy Cole

Printed Name

Regulatory Supervisor

Title

4-28-03


Date

18 SURVEYOR CERTIFICATION

I hereby certify that the well location shown on this plat was plotted from field notes of actual surveys made by me or under my supervision and that the same is true and correct to the best of my belief.

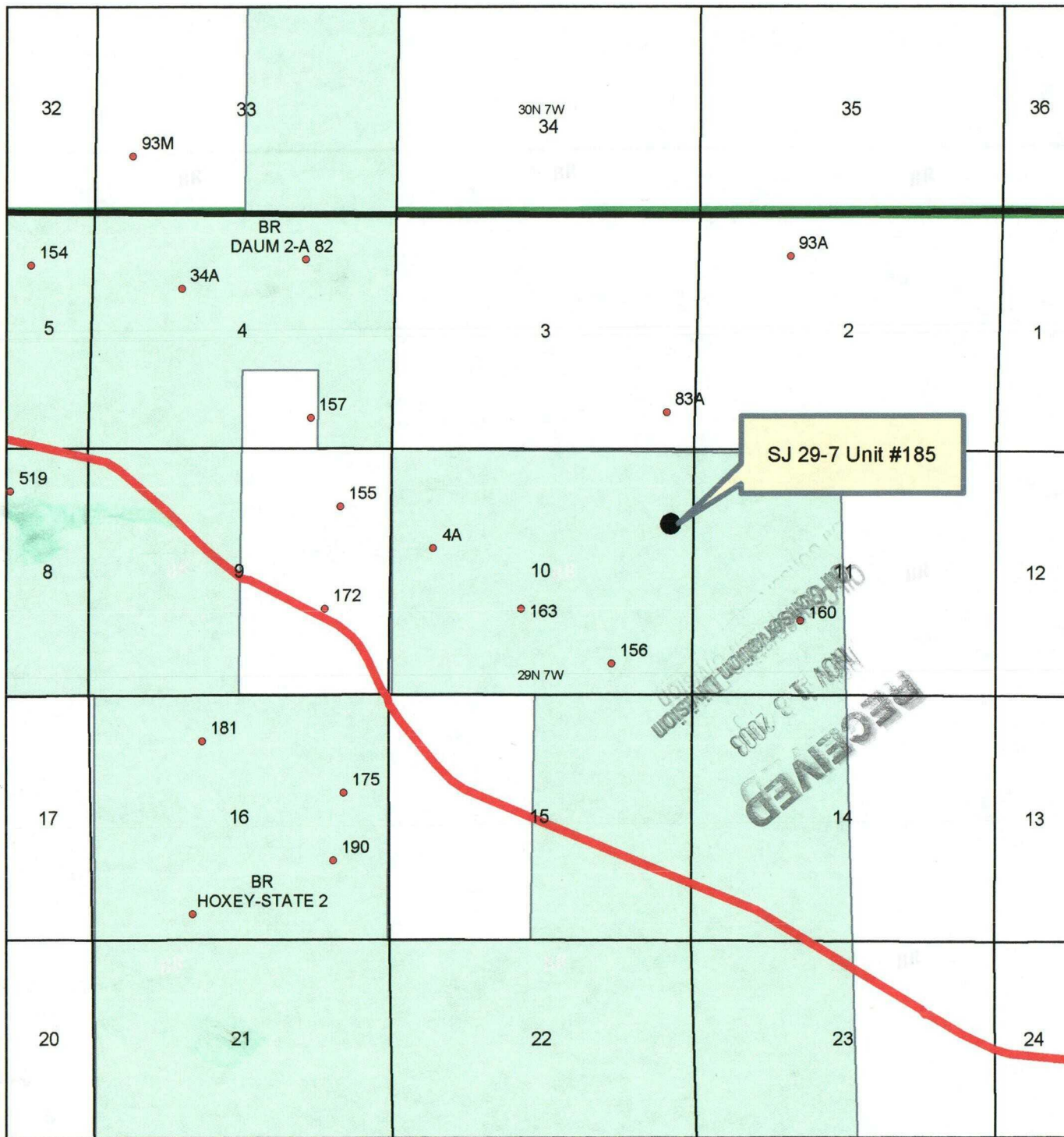
Survey Date: FEBRUARY 7, 2003

Signature and Seal of Professional Surveyor



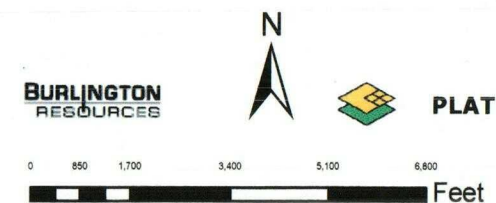
JASON C. EDWARDS

Certificate Number 15269



Legend

- <all other values>
- PICTURED CLIFFS
- SJD County Names
- Major Roads
- Sections
- Townships
- pa-pictured-cliffs
- San Juan Federal Units

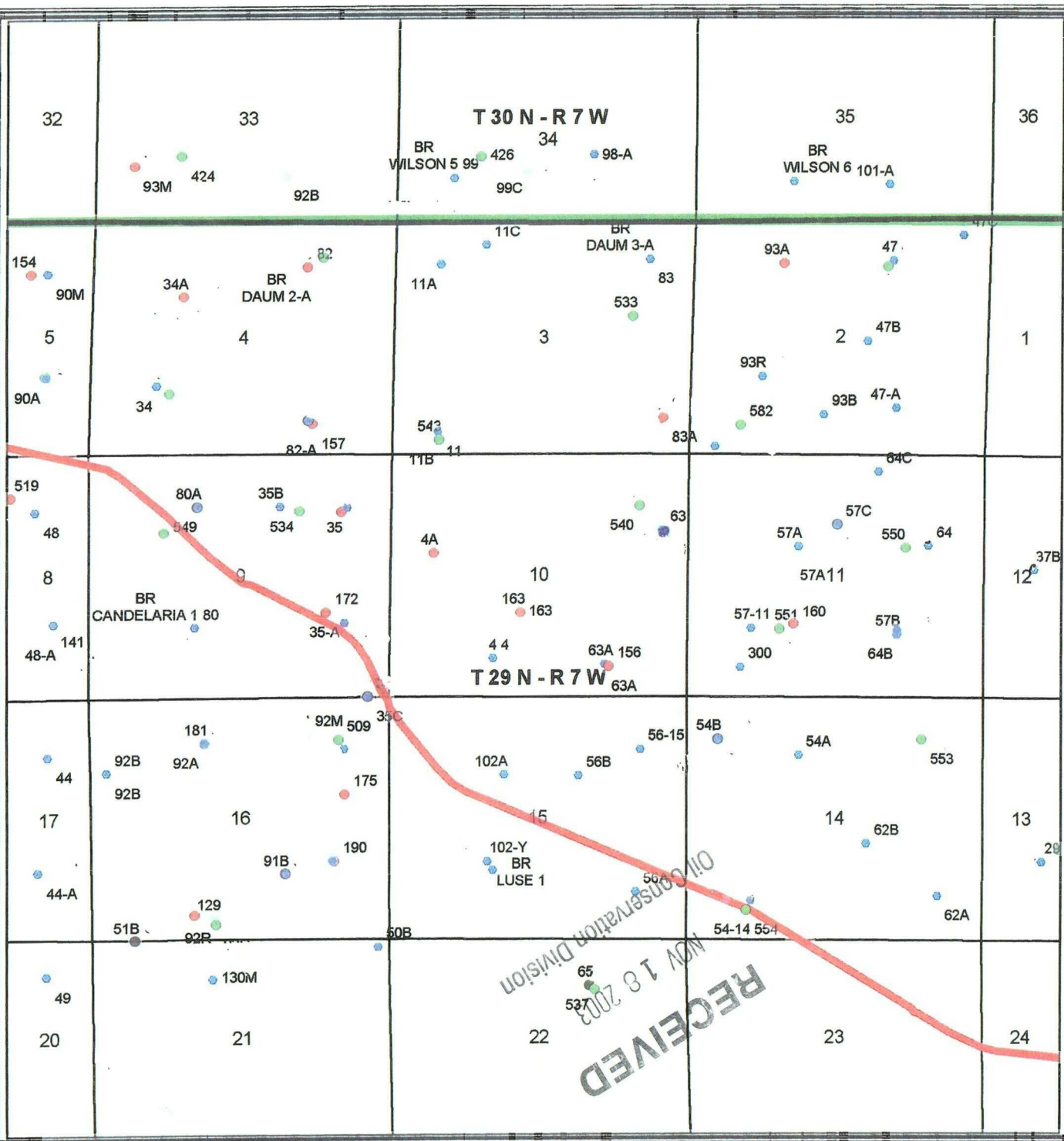


BURLINGTON RESOURCES
San Juan

San Juan 29-7 Unit #185

Section 10, T29N, R7W, Rio Arriba County

Prepared By: jxc3 Date: 11/6/2003
File Number: Revised Date: 11/6/2003
File Name: New Project



Legend

- <all other values>
- FRUITLAND COAL
- PICTURED CLIFFS
- MESAVERDE
- DAKOTA
- Major Roads
- Sections
- Townships
- San Juan Federal Units
- U.S. Water Bodies

BURLINGTON RESOURCES

PLAT

0 900 1,800 3,600 5,400 7,200 Feet

1:71,167,736 1" equals 5,930,645'

GCS North American 1927

BURLINGTON RESOURCES

San Juan

San Juan 29-7 Unit #185

Section 10, T29N, R7W
Rio Arriba County, New Mexico
9 SECTION PLAT

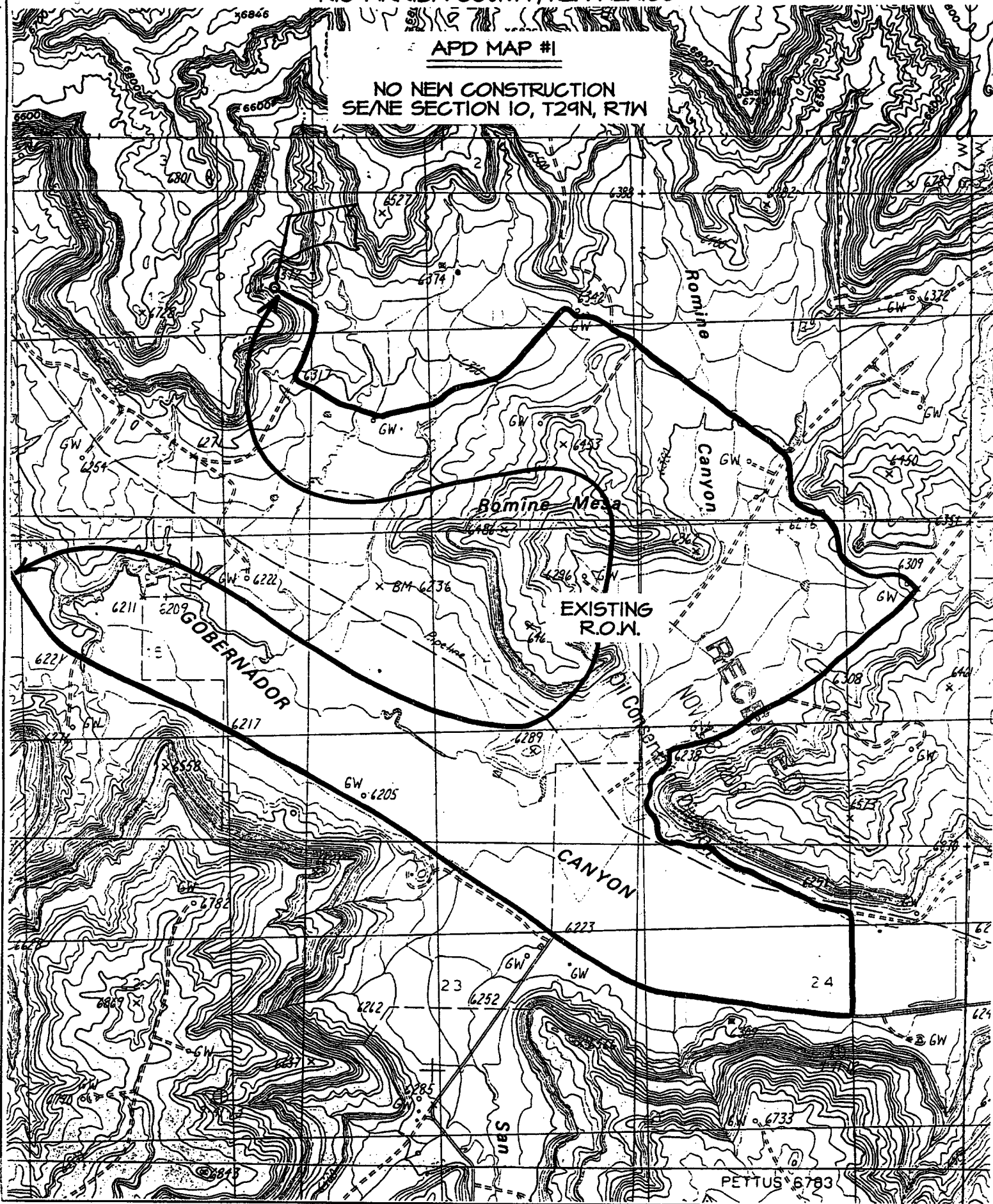
Prepared By: jxc3 Date: 11/4/2003
File Number: regulatory\si297unit185 Revised Date: 11/4/2003
File Name: New Project

BURLINGTON RESOURCES OIL & GAS COMPANY SAN JUAN 29-7 UNIT #185

1490' FNL & 525' FEL, SECTION 10, T29N, R7W, N.M.P.M.
RIO ARriba COUNTY, NEW MEXICO

APD MAP #1

NO NEW CONSTRUCTION
SE/NE SECTION 10, T29N, R7W





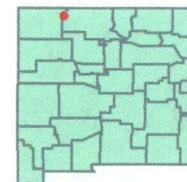
Oil Conservation Division

RECEIVED
NOV 18 2003

BURLINGTON
RESOURCES



0 195 390 780 1,170 1,560 Feet
1:71,167,736 - 1" equals 5,930,645'
GCS North American 1927



BURLINGTON RESOURCES

San Juan

San Juan 29-7 Unit #185

Section 10, T29N, R7W

Prepared By: lxc3 Date: 11/6/2003
File Number: Revised Date: 11/6/2003
File Name: r:\plat\Public\Projects\sj 29-7\unit185\sj 29-7\unit185.mxd