

District I  
1625 N. French Dr., Hobbs, NM 88240  
District II  
1301 W Grand Avenue, Artesia, NM 88210  
District III  
1000 Rio Brazos Road, Aztec, NM 87410  
District IV  
1220 S St. Francis Dr., Santa Fe, NM 87505

State of New Mexico  
Energy Minerals and Natural Resources

Oil Conservation Division  
1220 South St. Francis Dr.  
Santa Fe, NM 87505

Form C-141  
Revised October 10, 2003

Submit 2 Copies to appropriate  
District Office in accordance  
with Rule 116 on back  
side of form

Release Notification and Corrective Action

OPERATOR

☐ Initial Report ☒ Final Report

Name of Company: Targa Midstream Services L P	Contact: James Lingnau 505.394.2534, Chuck Tolsma 505.631.6026
Address: PO Box 1909 Eunice, NM 88231	Telephone No. (505) 394-2534
Facility Name: Eunice Gathering System	Facility Type

Surface Owner: Deck Estate 20	Mineral Owner:	Lease No.
-------------------------------	----------------	-----------

LOCATION OF RELEASE

Unit Letter SW 1/4 SE 1/4	Section 16	Township 22S	Range 37E	Feet from the	North/South Line	Feet from the	East/West Line	County Lea
---------------------------------	---------------	-----------------	--------------	---------------	------------------	---------------	----------------	---------------

Latitude 32.38683333 N Longitude 103.16756167

NATURE OF RELEASE

Type of Release: Sour natural gas and fire	Volume of Release: 1887 mscf of gas with 3,610 ppm H2S which combusted and converted to SO2	Volume Recovered: None
Source of Release: 6" Pipeline Failure	Date and Hour of Occurrence: 8/19/2005 8:35 AM	Date and Hour of Discovery: Same
Was Immediate Notice Given? <input checked="" type="checkbox"/> Yes <input type="checkbox"/> No <input type="checkbox"/> Not Required	If YES, To Whom? Gary Wink Hobbs OCD	
By Whom? Cal Wrangham	Date and Hour 8/19/2005 8:50AM	
Was a Watercourse Reached? <input type="checkbox"/> Yes <input checked="" type="checkbox"/> No	If YES, Volume Impacting the Watercourse	

If a Watercourse was Impacted, Describe Fully.\*

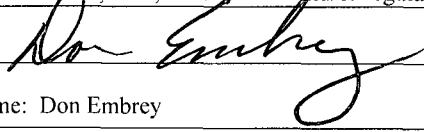


Describe Cause of Problem and Remedial Action Taken. \*

A 20 inch gathering line ruptured and released 1887 mscf of field gas, which ignited. Eunice emergency services were contacted and the line was blocked in Rule 118 H2S Contingency Plan was followed for response.

Describe Area Affected and Cleanup Action Taken.\*

3-5 acres of vegetation burned. Larson & Associates was contracted to do soil sampling along impacted line to determine if any remediation activities were required. The area was excavated and samples obtained to show cleanup to OCD requirements. TARGA will replace top soil and reseed area to insure vegetation is restored to normal state. **TARGA hauled 1100 yards of top soil to the site and spread to a thickness of 4 to 6 inches. 300# of winter wheat was seeded. Site will be evaluated after rain and more seed planted if needed.**

I hereby certify that the information given above is true and complete to the best of my knowledge and understand that pursuant to NMOCD rules and regulations all operators are required to report and/or file certain release notifications and perform corrective actions for releases which may endanger public health or the environment. The acceptance of a C-141 report by the NMOCD marked as "Final Report" does not relieve the operator of liability should their operations have failed to adequately investigate and remediate contamination that pose a threat to ground water, surface water, human health or the environment. In addition, NMOCD acceptance of a C-141 report does not relieve the operator of responsibility for compliance with any other federal, state, or local laws and/or regulations.

Signature: 	OIL CONSERVATION DIVISION	
Printed Name: Don Embrey	Approved by  District Supervisor	
Title: Training Specialist	Approval Date: 12-10-08	Expiration Date: -
E-mail Address: dembrey@targaresources.com	Conditions of Approval:	
Date: 12/8/08 Phone: (432) 688-0546	Attached <input type="checkbox"/> 	

\* Attach Additional Sheets If Necessary

FGRL 0835831721

District I  
1625 N French Dr., Hobbs, NM 88240  
District II  
1301 W Grand Avenue, Artesia, NM 88210  
District III  
1000 Rio Brazos Road, Aztec, NM 87410  
District IV  
1220 S St Francis Dr., Santa Fe, NM 87505

State of New Mexico  
Energy Minerals and Natural Resources

Oil Conservation Division  
1220 South St. Francis Dr.  
Santa Fe, NM 87505

Form C-141  
Revised October 10, 2003

Submit 2 Copies to appropriate  
District Office in accordance  
with Rule 116 on back  
side of form

### Release Notification and Corrective Action

#### OPERATOR

☒ Initial Report ☒ Final Report

Name of Company: Targa Midstream Services L P	Contact: James Lingnau 505.394.2534, Chuck Tolsma 505.631.6026
Address: PO Box 1909 Eunice, NM 88231	Telephone No. (505) 394-2534
Facility Name: Eunice Gathering System <i>Sne 71</i>	Facility Type

Surface Owner: Deck Estate 20	Mineral Owner:	Lease No.
-------------------------------	----------------	-----------

#### LOCATION OF RELEASE

Unit Letter SW 1/4 SE 1/4	Section 16	Township 22S	Range 37E	Feet from the	North/South Line	Feet from the	East/West Line	County  Lea
---------------------------------	---------------	-----------------	--------------	---------------	------------------	---------------	----------------	-------------------

Latitude 32.38683333 N Longitude 103.16756167

#### NATURE OF RELEASE

Type of Release: Sour natural gas and fire	Volume of Release: 1887 mscf of gas with 3,610 ppm H2S which combusted and converted to SO2.	Volume Recovered: None
Source of Release: 20" Pipeline Failure	Date and Hour of Occurrence: 8/19/05 8:35 AM	Date and Hour of Discovery Same
Was Immediate Notice Given? <input checked="" type="checkbox"/> Yes <input type="checkbox"/> No <input type="checkbox"/> Not Required	If YES, To Whom? Gary Wink Hobbs OCD	
By Whom? Cal Wrangham	Date and Hour 8/19/05 8:50 AM	
Was a Watercourse Reached? <input type="checkbox"/> Yes <input checked="" type="checkbox"/> No	If YES, Volume Impacting the Watercourse.	

If a Watercourse was Impacted, Describe Fully.\*

Describe Cause of Problem and Remedial Action Taken. \*

A 20 inch gathering line ruptured and released 1887 mscf of field gas, which ignited. Eunice emergency services were contacted and the line was blocked in. Rule 118 H2S Contingency Plan was followed for response.

Describe Area Affected and Cleanup Action Taken.\*

3-5 acres of vegetation burned. Larson & Associates was contracted to do soil sampling along impacted line to determine if any remediation activities were required. The area was excavated and samples obtained to show cleanup to OCD requirements. TARGA will replace top soil and reseed area to insure vegetation is restored to normal state.

I hereby certify that the information given above is true and complete to the best of my knowledge and understand that pursuant to NMOCD rules and regulations all operators are required to report and/or file certain release notifications and perform corrective actions for releases which may endanger public health or the environment. The acceptance of a C-141 report by the NMOCD marked as "Final Report" does not relieve the operator of liability should their operations have failed to adequately investigate and remediate contamination that pose a threat to ground water, surface water, human health or the environment. In addition, NMOCD acceptance of a C-141 report does not relieve the operator of responsibility for compliance with any other federal, state, or local laws and/or regulations.

Signature: <i>Don Embrey</i>	OIL CONSERVATION DIVISION <i>Johnson</i>	
Printed Name: Don Embrey	Approved by District Supervisor ENVIRONMENTAL ENGINEER	
Title: Advisor	Approval Date: <i>12-10-08</i>	Expiration Date: <i>—</i>
E-mail Address: dembrey@targaresources.com	Conditions of Approval:	Attached <input type="checkbox"/>
Date: 4/01/08 Phone: (432) 688-0546	<i>—</i>	<i>ITP # 2021</i>

\* Attach Additional Sheets If Necessary