

DATE IN 9/25/03	SUSPENSE 10/15/03	ENGINEER DRG	LOGGED IN LR	TYPE PC	APP NO. PLR0326827806
-----------------	-------------------	--------------	--------------	---------	-----------------------

ABOVE THIS LINE FOR DIVISION USE ONLY

NEW MEXICO OIL CONSERVATION DIVISION
- Engineering Bureau -
 1220 South St. Francis Drive, Santa Fe, NM 87505



1105

ADMINISTRATIVE APPLICATION CHECKLIST

THIS CHECKLIST IS MANDATORY FOR ALL ADMINISTRATIVE APPLICATIONS FOR EXCEPTIONS TO DIVISION RULES AND REGULATIONS WHICH REQUIRE PROCESSING AT THE DIVISION LEVEL IN SANTA FE

Application Acronyms:

[NSL-Non-Standard Location] [NSP-Non-Standard Proration Unit] [SD-Simultaneous Dedication]
[DHC-Downhole Commingling] [CTB-Lease Commingling] [PLC-Pool/Lease Commingling]
[PC-Pool Commingling] [OLS - Off-Lease Storage] [OLM-Off-Lease Measurement]
[WFX-Waterflood Expansion] [PMX-Pressure Maintenance Expansion]
[SWD-Salt Water Disposal] [IPI-Injection Pressure Increase]
[EOR-Qualified Enhanced Oil Recovery Certification] [PPR-Positive Production Response]

[1] TYPE OF APPLICATION - Check Those Which Apply for [A]

[A] Location - Spacing Unit - Simultaneous Dedication
☐ NSL ☐ NSP ☐ SD

Check One Only for [B] or [C]

[B] Commingling - Storage - Measurement
☐ DHC ☐ CTB ☐ PLC ☒ PC ☐ OLS ☐ OLM

[C] Injection - Disposal - Pressure Increase - Enhanced Oil Recovery
☐ WFX ☐ PMX ☐ SWD ☐ IPI ☐ EOR ☐ PPR

[D] Other: Specify _____

[2] NOTIFICATION REQUIRED TO: - Check Those Which Apply, or ☐ Does Not Apply

[A] ☒ Working, Royalty or Overriding Royalty Interest Owners

[B] ☐ Offset Operators, Leaseholders or Surface Owner

[C] ☐ Application is One Which Requires Published Legal Notice

[D] ☐ Notification and/or Concurrent Approval by BLM or SLO
 U.S. Bureau of Land Management - Commissioner of Public Lands, State Land Office

[E] ☐ For all of the above, Proof of Notification or Publication is Attached, and/or,

[F] ☐ Waivers are Attached

[3] SUBMIT ACCURATE AND COMPLETE INFORMATION REQUIRED TO PROCESS THE TYPE OF APPLICATION INDICATED ABOVE.

[4] CERTIFICATION: I hereby certify that the information submitted with this application for administrative approval is **accurate** and **complete** to the best of my knowledge. I also understand that **no action** will be taken on this application until the required information and notifications are submitted to the Division.

Note: Statement must be completed by an individual with managerial and/or supervisory capacity.


Mary Corley
 Print or Type Name

Mary Corley
 Signature

Sr. Regulatory Analyst
 Title

09/22/2003
 Date

corleym@bp.com
 e-mail Address



San Juan South Asset

Mary Corley
WL1-19.171
281-366-4491 (direct)
281-366-0700 (FAX)
corleym1@bp.com

P. O. Box 3092
Houston, Texas 77253-3092
501 Westlake Park Boulevard
Houston, Texas 77079

September 22, 2003

New Mexico Oil Conservation Division
Energy and Minerals Department
P. O. Box 2088
Santa Fe, New Mexico 87501

Surface Commingling Notice
Warren LS Well No. 5
Warren LS Well No. 12
Section 24, T28N, R09W
San Juan County, New Mexico

BP America Production Company respectfully request authorization to surface commingle gas production from the Basin Fruitland Coal, Blanco Mesaverde, and Aztec Pictured Cliffs Pools. Surface commingling Basin Fruitland Coal production will consist of the Warren LS No. 12; Blanco Mesaverde production will be from the Warren LS No. 5; and Aztec Pictured Cliffs production will be from the Warren LS No. 5. The liquid production will be separated and stored on the lease prior to metering.

Production from all three pools will flow into through the separator where the liquids will be removed. The commingled gas will then be sent through compression prior to entering the sales meter. Please reference the attached schematics reflecting the Current Facilities Layout and the Proposed Surface Commingling Layout provided for your reference.

Commingled production will be allocated to each pool based actual production (a fixed percentage) as reflected on the attached Allocation Worksheet.

All interest owners are being notified by being furnished a copy of this application on September 22, 2003, via certified mail return receipt requested.

Attached in support of our application and in compliance with NMOCD Rule 303(B) are the following documents:

1. A Plat with lease boundaries showing all well and facility locations.
2. Site Facility Schematic Flow Diagram
3. Address listing of all Interest Owners Notified
4. Form C-107-B

Should you have any questions concerning this matter please contact me at 281-366-4491.

Yours very truly

A handwritten signature in cursive script that reads "Mary Corley".
Mary Corley
Sr. Regulatory Analyst

District I
1625 N. French Drive, Hobbs, NM 88240
District II
1301 W. Grand Ave, Artesia, NM 88210
District III
1000 Rio Brazos Road, Aztec, NM 87410
District IV
1220 S. St Francis Dr, Santa Fe, NM
87505

State of New Mexico
Energy, Minerals and Natural Resources Department

Form C-107-B
Revised June 10, 2003

OIL CONSERVATION DIVISION

1220 S. St Francis Drive
Santa Fe, New Mexico 87505

Submit the original
application to the Santa Fe
office with one copy to the
appropriate District Office.

APPLICATION FOR SURFACE COMMINGLING (DIVERSE OWNERSHIP)

OPERATOR NAME: **BP America Production Company**

OPERATOR ADDRESS: **P O Box 3092 Houston, TX 77253**

APPLICATION TYPE:

☒ Pool Commingling ☐ Lease Commingling ☐ Pool and Lease Commingling ☐ Off-Lease Storage and Measurement (Only if not Surface Commingled)

LEASE TYPE: ☐ Fee ☐ State ☒ Federal

Is this an Amendment to existing Order? ☐ Yes ☒ No If "Yes", please include the appropriate Order No. _____

Have the Bureau of Land Management (BLM) and State Land office (SLO) been notified in writing of the proposed commingling

☒ Yes ☐ No

(A) POOL COMMINGLING

Please attach sheets with the following information

(1) Pool Names and Codes	Gravities / BTU of Non-Commingled Production	Calculated Gravities / BTU of Commingled Production		Calculated Value of Commingled Production	Volumes

(2) Are any wells producing at top allowables? ☐ Yes ☒ No

(3) Has all interest owners been notified by certified mail of the proposed commingling? ☒ Yes ☐ No.

(4) Measurement type: ☐ Metering ☒ Other (Specify)

(5) Will commingling decrease the value of production? ☐ Yes ☒ No If "yes", describe why commingling should be approved

(B) LEASE COMMINGLING

Please attach sheets with the following information

(1) Pool Name and Code.

(2) Is all production from same source of supply? ☐ Yes ☐ No

(3) Has all interest owners been notified by certified mail of the proposed commingling? ☐ Yes ☐ No

(4) Measurement type: ☐ Metering ☐ Other (Specify)

(C) POOL and LEASE COMMINGLING

Please attach sheets with the following information

(1) Complete Sections A and E.

(D) OFF-LEASE STORAGE and MEASUREMENT

Please attached sheets with the following information

(1) Is all production from same source of supply? ☐ Yes ☐ No

(2) Include proof of notice to all interest owners.

(E) ADDITIONAL INFORMATION (for all application types)

Please attach sheets with the following information

(1) A schematic diagram of facility, including legal location.

(2) A plat with lease boundaries showing all well and facility locations. Include lease numbers if Federal or State lands are involved.

(3) Lease Names, Lease and Well Numbers, and API Numbers.

I hereby certify that the information above is true and complete to the best of my knowledge and belief.

SIGNATURE: Mary Corley

TITLE: Sr. Regulatory Analyst

DATE: 09-19-2003

TYPE OR PRINT NAME Mary Corley

TELEPHONE NO.: 281-391-8912

E-MAIL ADDRESS: corlevml@bp.com

District I
1625 N. French Dr., Hobbs, NM 88240

District II
811 South First, Artesia, NM 88210

District III
1000 Rio Brazos Rd., Aztec, NM 87410

District IV
2040 South Pacheco, Santa Fe, NM 87505

State of New Mexico
Energy, Minerals & Natural Resources Department

OIL CONSERVATION DIVISION
2040 South Pacheco
Santa Fe, NM 87505

Form C-102
Revised August 15, 2000

Submit to Appropriate District Office
State Lease - 4 Copies
Fee Lease - 3 Copies

AMENDED REPORT

WELL LOCATION AND ACREAGE DEDICATION PLAT

¹ API Number 30-045-13253 30-045-28095		² Pool Code 72319 & 71280 71629		³ Pool Name Blanco Mesaverde & Aztec Pictured Cliffs Basin Fruitland Coal	
⁴ Property Code 001212		⁵ Property Name Warren LS		⁶ Well Number 5 & 12	
⁷ OGRID No. 000778		⁸ Operator Name Amoco Production Company		⁹ Elevation	

¹⁰ Surface Location

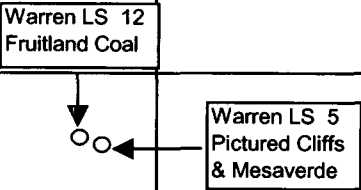

UL or lot no. Unit 6	Section 24	Township 28N	Range 09W	Lot Idn	Feet from	North/South	Feet from	East/West	County San Juan
-------------------------	---------------	-----------------	--------------	---------	-----------	-------------	-----------	-----------	--------------------

¹¹ Bottom Hole Location If Different From Surface

UL or lot no.	Section	Township	Range	Lot Idn	Feet from	North/South	Feet	East/West	County
---------------	---------	----------	-------	---------	-----------	-------------	------	-----------	--------

¹² Dedicated Acres 320	¹³ Joint or Infill	¹⁴ Consolidation Code	¹⁵ Order No.
--------------------------------------	-------------------------------	----------------------------------	-------------------------

NO ALLOWABLE WILL BE ASSIGNED TO THIS COMPLETION UNTIL ALL INTERESTS HAVE BEEN CONSOLIDATED OR A NON-STANDARD UNIT HAS BEEN APPROVED BY THE DIVISION

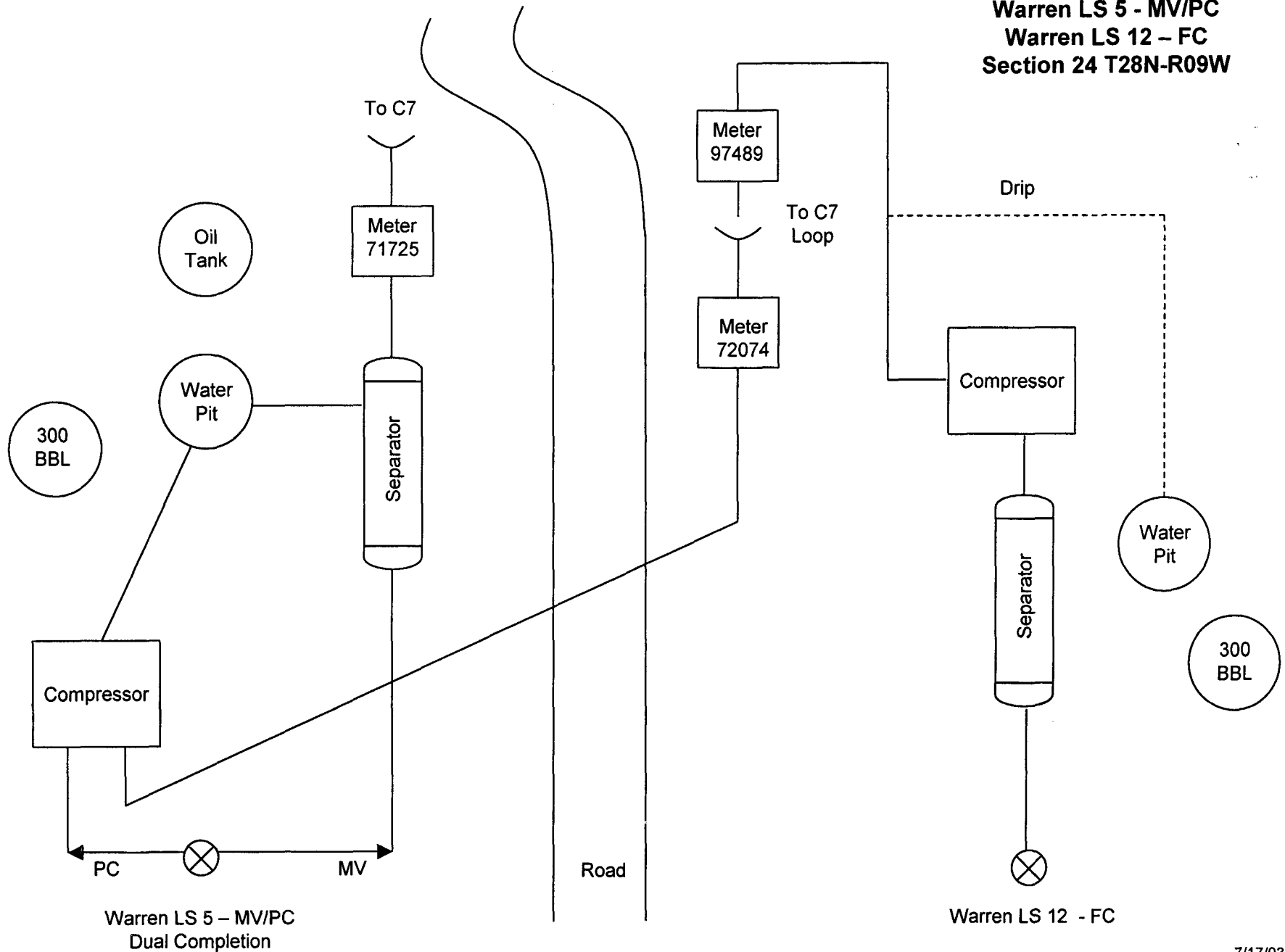
				¹⁷ OPERATOR CERTIFICATION I hereby certify that the information contained herein is true and complete to the best of my knowledge and belief.  Signature Mary Corley Printed Name Sr. Regulatory Analyst Title 09/19/2003 Date	
				¹⁸ SURVEYOR CERTIFICATION I hereby certify that the well location shown on this plat was plotted from field notes of actual surveys made by me or under my supervision, and that the same is true and correct to the best of my belief.	
				Date of Survey Signature and Seal of Professional Surveyor:	
				Certificate Number	

**Surface Commingling
Warren LS 5
Warren LS 12**

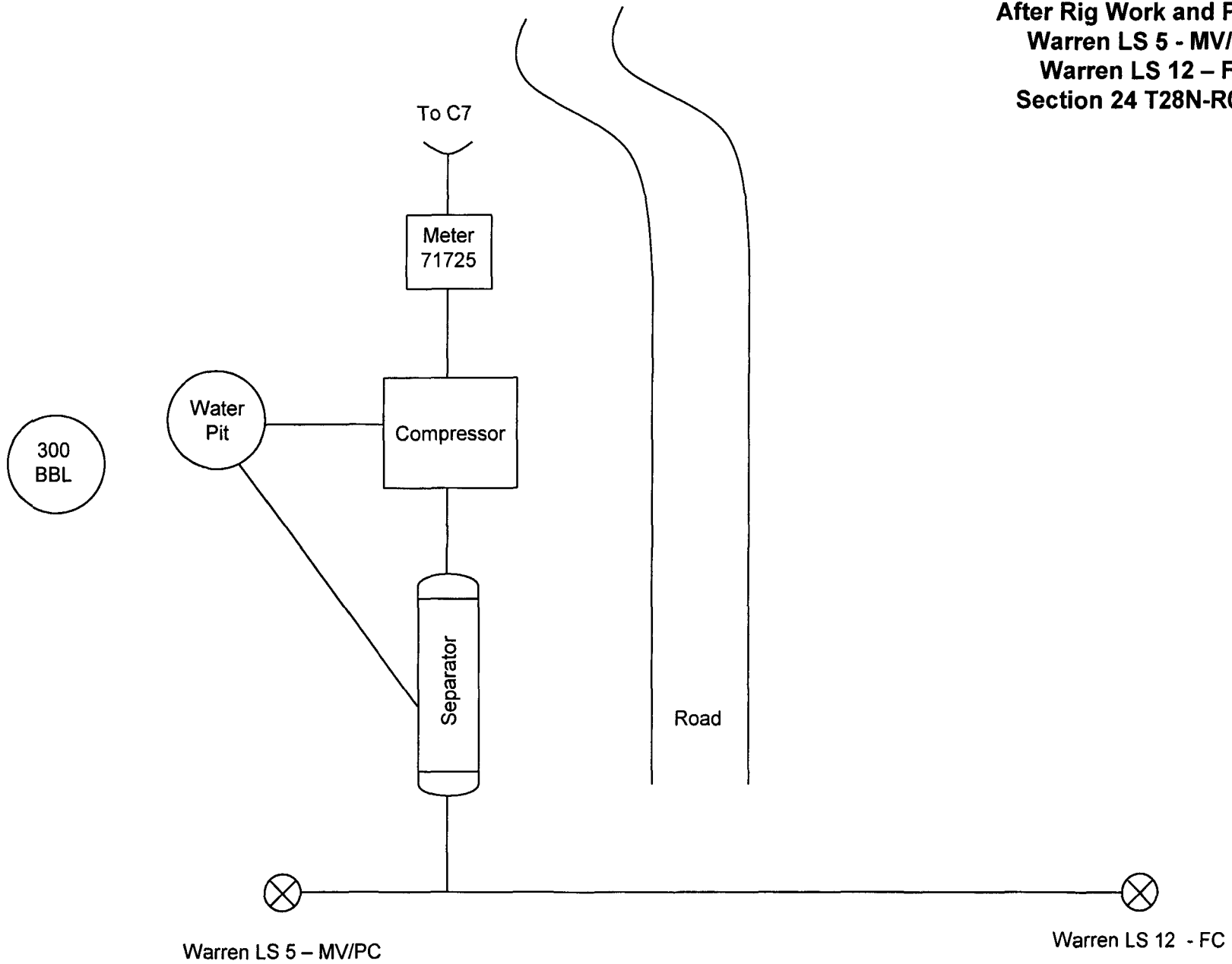
ALLOCATION BASED ON 2003 PRODUCTION (MARCH - JUNE)				
Pool - Well Name	Gas	%	Oil	%
Fruitland Coal - Warren LS 12	18443	41%	2	5%
Mesaverde - Warren LS 5	6689	15%	36	95%
Pictured Cliffs - Warren LS 5	19854	44%	0	0%

Pool	BTU of Non-Commingled Production	Calculated BTU of Commingled Production	Volumes
Fruitland Coal	1113 BTU	1113 BTU	5008
Mesaverde	1301 BTU	1301 BTU	1757
Pictured Cliffs	1107 BTU	1107 BTU	5035

Current Facilities Layout
Warren LS 5 - MV/PC
Warren LS 12 - FC
Section 24 T28N-R09W



**Proposed Surface Commingle
After Rig Work and Permit
Warren LS 5 - MV/PC
Warren LS 12 - FC
Section 24 T28N-R09W**



V A JOHNSTON FAMILY TRUST
PO BOX 825
RALLS, TEXAS 79357-0825

CONOCO INC
PO BOX 201940
HOUSTON, TEXAS 77216-1940

BP AMERICA PRODUCTION
COMPANY
P O BOX 591
TULSA, OKLAHOMA 74102-0591

EULA MAY JOHNSTON , TST
P O DRAWER 840738
DALLAS, TEXAS 75284-0738

MINERALS MANAGEMENT
SERVICE
PO BOX 5810 TA
DENVER, COLORADO 80217-5810

ASHLEY AND SUSAN BRACKEN
PO BOX 7550
TYLER, TEXAS 75711-7550

KIMBELL ART FOUNDATION
301 COMMERCE ST STE 2240
FORT WORTH, TEXAS 76102-4140

HARRIET M BUCHENAU, L. TRUST
PO BOX 867585
PLANO, TEXAS 75086-7585

GEORGE E THOMPSON , II
ABA: 13111077 ACCT: 09084223
NEW ULM, TEXAS 78950

SALLY ANN MAHAFFEY
P O BOX 680244
HOUSTON, TEXAS 77268

SANDRA T CURRIE
PO Box 949
HEMPSTEAD, TEXAS 77445

E HUNTER STONE , II TRUST
PO BOX 61419
DENVER, COLORADO 80206-8419

BETTY T JOHNSTON, TRUST
245 COMMERCE GREEN, STE 280
SUGAR LAND, TEXAS 77478

SUNDANCE MINERALS I
PO BOX 17224
FORT WORTH, TEXAS 76102-0224

ENCAP INVESTMENTS L C
1100 LOUISIANA STE 3150
HOUSTON, TEXAS 77002-5217

BILLY R AND JOYCE C TAYLOR
210 WILLOW WOOD
LEVELLAND, TEXAS 79336

DONALD E FAGAN
6518 ROOS ROAD
HOUSTON, TEXAS 77074-6328

BETSY BRYANT
2201 BROOKHOLLOW
ABILENE, TEXAS 79605-5507

BOW PETRO. INC OF COLORADO
5911 S MIDDLEFIELD RD STE 100
LITTLETON, COLORADO 80123

ALVIN JERMAN, FAMILY TRUST
8030 E GIRARD AVE NO. 916
DENVER, COLORADO 80231

SUSAN RITTER
PO BOX 162606
AUSTIN, TEXAS 78716

GEORGIA M SMITH
2339 SOUTHGATE
HOUSTON, TEXAS 77030-1137

DAVID AND JENNIE STEYAERT
19456 E NASSAU DR
AURORA, COLORADO 80013

MITZI EASLEY
1203 ARRONIMIMK CIRCLE
AUSTIN, TEXAS 78746

JAMES L FASHING
2431 MEMPHIS ST
EL PASO, TEXAS 79930

MICHELE D ALEXANDER
714 E 16TH ST
DALHART, TEXAS 79022-5018

CLAUDIA MARCIA LUNDELL
GILMER
101 OAK MEADOWS DR
GEORGETOWN, TEXAS 78628

F H W OIL AND GAS LTD
PO BOX 2102
EL PASO, TEXAS 79951-2102

LINDSAY PROD AND ROYALTIES
LTD
112 E PECAN SUITE 500
SAN ANTONIO, TEXAS 78205

LINDA JEANNE LUNDELL LINDSEY
413 OLD UNION RD
NACOGDOCHES, TEXAS 75964

ROBERT WALTER LUNDELL
2450 FONDREN #304
HOUSTON, TEXAS 77063-2306

PAMELA GRAY BALDWIN
PO Box 200336
HOUSTON, TEXAS 77216-0336

REBECCA ANN REESE WARD
280 W RENNER #5011
RICHARDSON, TEXAS 75080-1362

DORTHY M TUCKER, ESTATE
PO BOX 2822
HOUSTON, TEXAS 77252-2822

DAVID HENDERSON
PO Box 571978
TARZANA, CALIFORNIA 91356

ELIZABETH GOODWIN REESE
7800 NAIRN
HOUSTON, TEXAS 77074-5321

DAVID H GRAY
PO Box 200336
HOUSTON, TEXAS 77216-0336

L DORIS WILLIAMS , TRUST
PO BOX 20606
HOUSTON, TEXAS 77225-0606

JEREMY S DAVIS
7539 BROMPTON BLVD
HOUSTON, TEXAS 77025-2267

JOHN L GRAY
TRUST MINERALS
SECTION 1049310
HOUSTON, TEXAS 77216-0336

E C FIEDOREK, DEFINED BENEFIT
PLAN
5407 CREEK ARBOR COURT
DALLAS, TEXAS 75287-7504

ANGLE OIL COMPANY
5949 SHERRY LN STE 1205
DALLAS, TEXAS 75225-8008

CYNTHIA GRAY MILANI
PO Box 200336
HOUSTON, TEXAS 77216-0336

ROGERS FAMILY TRUST
4855 N MESA ST STE 122
EL PASO, TEXAS 79912-5939

R E BEAMON , III
2603 AUGUSTA STE 1050
HOUSTON, TEXAS 77057-5640

CATHARINE GRAY REMENICK
PO Box 200336
HOUSTON, TEXAS 77216-0336

MARIAN N HARWELL
112 E PECAN STE 500
SAN ANTONIO, TEXAS 78205-1516

JERRY J ANDREW
408 LONGWOODS LANE
HOUSTON, TEXAS 77024-5617

BARBARA REESE DINGES
6510 SHADOW CREST
HOUSTON, TEXAS 77074-6818

DAVID ELBERT REESE
2203 N BELMONT
RICHMOND, TEXAS 77469-5501

ROGERS GIBBARD TRUST
3630 RIVER OAKS CT
TYLER, TEXAS 75707-1658

NORDAN TRUST
112 E PECAN STE 500
SAN ANTONIO, TEXAS 78205-1516

WATERS S DAVIS III
PO Box 200336
HOUSTON, TEXAS 77216-0336

M E FAGAN
PO BOX 511
VICTORIA, TEXAS 77902-0511

BARBARA ARCHER BRYANT
143 POP CASTLE RD
WHITE STONE, VIRGINIA 22578-
2415

W R ARCHER , JR
3021 N EDDISON STREET
ARLINGTON, VIRGINIA 22207

SARAH S MIMS , TRUST
PO BOX 111846
CARROLLTON, TEXAS 75011-1846

MARY JONELLE LEMAIRE
PO BOX 758
SINTON, TEXAS 78387-0758

PAUL B AND SUSAN D HORTON
ESTATE
5039 SENECA DR
DALLAS, TEXAS 75209

GARY A AND SUSAN J JERMAN
4194 SOUTH VALENTIA ST
DENVER, COLORADO 80237

W R ARCHER
3021 N EDISON ST
ARLINGTON, VIRGINIA 22207

HARRY D PORTER , REVOCABLE
TRUST
PO BOX 840738
DALLAS, TEXAS 75284-0738

SAN JUAN BASIN POOL LIMITED
PO BOX 1237
PANHANDLE, TEXAS 79068-1237