

District I
1625 N. French Dr., Hobbs, NM 88240
District II
1301 W. Grand Avenue, Artesia, NM 88210
District III
1000 Rio Brazos Road, Aztec, NM 87410
District IV
1220 S. St. Francis Dr., Santa Fe, NM 87505

State of New Mexico
Energy Minerals and Natural Resources
Oil Conservation Division
1220 South St. Francis Dr.
Santa Fe, NM 87505

Form C-141
Revised October 10, 2003

Submit 2 Copies to appropriate
District Office in accordance
with Rule 116 on back
side of form

Release Notification and Corrective Action

OPERATOR

☐ Initial Report ☒ Final Report

Name of Company	Lanexco Inc	Contact	Charlie Mann
Address	1308 W. Kansas St. Jal NM	Telephone No.	575-390-3937
Facility Name	Lansford #4 well/BT	Facility Type	Production
Surface Owner	Mary Wantz	Mineral Owner	Wantz
Lease No.			

LOCATION OF RELEASE

Unit Letter	Section	Township	Range	Feet from the	North/South Line	Feet from the	East/West Line	County
K	21	21	37					lea

Latitude _____ Longitude _____

NATURE OF RELEASE

Type of Release	Oil	Volume of Release	Unknown	Volume Recovered	
Source of Release	Load lines at Tank Battery	Date and Hour of Occurrence	?	Date and Hour of Recovery	
Was Immediate Notice Given?	<input type="checkbox"/> Yes <input type="checkbox"/> No <input checked="" type="checkbox"/> Not Required	If YES, To Whom?	Historic Release 2009		
By Whom?		Date and Hour			
Was a Watercourse Reached?	<input type="checkbox"/> Yes <input checked="" type="checkbox"/> No	If YES, Volume Impacting the Watercourse	HOBBSOC		

If a Watercourse was Impacted, Describe Fully.*

JAN 20 2009

Describe Cause of Problem and Remedial Action Taken.*

Area in front of tank battery approximately 30x30 where oil had leaked from the load line on truck spill. (Historical release)

Describe Area Affected and Cleanup Action Taken.*

The contaminated area was excavated and hauled to a OCD approved disposal, sampled and clean soil replaced. Report filed.

I hereby certify that the information given above is true and complete to the best of my knowledge and understand that pursuant to NMOCD rules and regulations all operators are required to report and/or file certain release notifications and perform corrective actions for releases which may endanger public health or the environment. The acceptance of a C-141 report by the NMOCD marked as "Final Report" does not relieve the operator of liability should their operations have failed to adequately investigate and remediate contamination that pose a threat to ground water, surface water, human health or the environment. In addition, NMOCD acceptance of a C-141 report does not relieve the operator of responsibility for compliance with any other federal, state, or local laws and/or regulations.

Signature: Eddie W Seay		OIL CONSERVATION DIVISION	
Printed Name: Eddie W Seay		Approved by District Supervisor: [Signature]	
Title: Agent		Approval Date: 1.20.09	Expiration Date: _____
E-mail Address: seay04@leaco.net		Conditions of Approval: _____	
Date: 1/20/2009	Phone: 390-2454	Attached <input type="checkbox"/> IRP #2052	

* Attach Additional Sheets If Necessary

FGRLO902140699

LANEXCO INC.
LANSFORD #4 & BATTERY
SW 1/4 OF SW 1/4 Sect. 21, T. 21 S., R. 37 E.
LEA CO., NM

30-025-26812

FINAL REPORT

RECEIVED

JAN 15 2009

HOBBSOCD

Prepared by
Eddie Seay Consulting
January 2009

January 14, 2009

NMOCD Environmental
ATTN: Mark Whitaker
1625 N. French Drive
Hobbs, NM 88240

RE: Lanexco Inc.
Lansford Battery
NOV


Mr. Whitaker:

Lanexco has completed the cleanup at the above listed battery and well on the NOV sent by the OCD. The cleanup was finished by the deadline. All contaminated soils were hauled to DD Landfarm. A total of forty (40) cu. yds. of soil was excavated, much of which had to be hand dug due to buried lines in close proximity.

Find enclosed photos, final analytical and report.

Should you have any questions, please call.

Sincerely,

A handwritten signature in black ink, reading "Eddie W. Seay". The signature is fluid and cursive, with a long, sweeping underline that extends to the right.

Eddie W. Seay, Agent
Eddie Seay Consulting
601 W. Illinois
Hobbs, NM 88242
(575)392-2236
seay04@leaco.net

cc: Lanexco Inc.
Charlie Mann



PHONE (575) 393-2326 • 101 E. MARLAND • HOBBS, NM 88240

ANALYTICAL RESULTS FOR
EDDIE SEAY CONSULTING
ATTN: EDDIE SEAY
601 W. ILLINOIS
HOBBS, NM 88242
FAX TO: (575) 392-6949


Receiving Date: 01/08/09
Reporting Date: 01/09/09
Project Owner: LANEXCO
Project Name: LANEXCO LANSFORD BATTERY
Project Location: SECT-21 EUNICE, NM

Sampling Date: 01/07/09
Sample Type: SOIL
Sample Condition: COOL & INTACT
Sample Received By: ML
Analyzed By: AB/TR

LAB NUMBER	SAMPLE ID	GRO	DRO	CI*
		(C ₆ -C ₁₀) (mg/kg)	(>C ₁₀ -C ₂₈) (mg/kg)	(mg/kg)
ANALYSIS DATE		01/08/09	01/08/09	01/09/08
H16635-1	LANSFORD #1	<10.0	<10.0	96
Quality Control		453	517	500
True Value QC		500	500	500
% Recovery		90.6	103	100
Relative Percent Difference		3.4	7.4	<0.1

METHODS: TPH GRO & DRO: EPA SW-846 8015 M; Std. Methods 4500-CFB

Note: Analysis performed on a 1:4 w:v aqueous extract.


Lab Director


Date

H16635 TCL SEAY

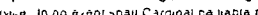

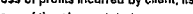
PLEASE NOTE. **Liability and Damages.** Cardinal's liability and client's exclusive remedy for any claim arising, whether based in contract or tort, shall be limited to the amount paid by client for analyses. All claims, including those for negligence and any other cause whatsoever shall be deemed waived unless made in writing and received by Cardinal within thirty (30) days after completion of the applicable service. In no event shall Cardinal be liable for incidental or consequential damages, including, without limitation, business interruptions, loss of use, or loss of profits incurred by client, its subsidiaries, affiliates or successors arising out of or related to the performance of services hereunder by Cardinal, regardless of whether such claim is based upon any of the above-stated reasons or otherwise. Results relate only to the samples identified above. This report shall not be reproduced except in full with written approval of Cardinal Laboratories.



101 East Marland, Hobbs, NM 88240

(575) 393-2326 Fax (575) 393-2476

Page _____ of _____

PLEASE NOTE: Liability and Damages: Cardinal's liability and client's exclusive remedy for any claim arising whether based in contract or tort, shall be limited to the amount paid by the client for the analysis. All claims, including those for negligence and any other cause whatsoever shall be deemed waived unless made in writing and received by Cardinal within 30 days after completion of the applicable service. In no event shall Cardinal be liable for incidental or consequential damages, including without limitation, business interruptions, loss of use, or loss of profits incurred by client, its subsidiaries, affiliates or successors arising out of or related to the performance of services hereunder by Cardinal, regardless of whether such claim is based upon any of the above stated reasons or otherwise.		Terms and Conditions: Interest will be charged on all accounts more than 30 days past due at the rate of 24% per annum from the original date of invoice, and all costs of collections, including attorney's fees.	
Sampler Relinquished:  Relinquished By: _____		Received By:  Received By: _____	
Date: <u>1/8</u> Time: <u>8:00</u>		Date: _____ Time: _____	
Delivered By: (Circle One) Sampler - UPS - Bus - Other: _____		Temp. _____ Sample Condition Cool Intact <input checked="" type="checkbox"/> Yes <input checked="" type="checkbox"/> Yes <input type="checkbox"/> No <input type="checkbox"/> No	
		CHECKED BY: (Initials) 	
		Phone Result: <input type="checkbox"/> No Add'l Phone #: _____ Fax Result: <input type="checkbox"/> No Add'l Fax #: _____ REMARKS: _____	

† Cardinal cannot accept verbal changes. Please fax written changes to 575-393-2476.

RECEIVED OCT 9 2008



NEW MEXICO ENERGY, MINERALS and NATURAL RESOURCES DEPARTMENT

BILL RICHARDSON

Governor

Joanna Prukop

Cabinet Secretary

Mark E. Fesmire, P.E.

Director

Oil Conservation Division

Response Required - Deadline Enclosed

Field Inspection Program

"Preserving the Integrity of Our Environment"

01-Oct-08

LANEXCO INC

PO BOX 2730

MIDLAND TX 79702

LETTER OF VIOLATION - Inspection

Dear Operator:

The following inspection(s) indicate that the well, equipment, location or operational status of the well(s) failed to meet standards of the New Mexico Oil Conservation Division as described in the detail section below. To comply with standards imposed by Rules and Regulations of the Division, corrective action must be taken immediately and the situation brought into compliance. The detail section indicates preliminary findings and/or probable nature of the violation. This determination is based on an inspection of your well or facility by an inspector employed by the Oil Conservation Division on the date(s) indicated.



Please notify the proper district office of the Division, in writing, of the date corrective actions are scheduled to be made so that arrangements can be made to reinspect the well and/or facility.


INSPECTION DETAIL SECTION						
LANSFORD No. 002		0X-21-21S-37E		30-025-27271-00-00		
Inspection Date	Type Inspection	Inspector	Violation?	*Significant Non-Compliance?	Corrective Action Due By:	Inspection No.
09/30/2008	Routine/Periodic	Mark Whitaker	Yes	No	1/3/2009	IMAW0827437879
Violations						
Surface Leaks/Spills						

Comments on Inspection: Location needs attention. Equipment OK. Packing at unit leaking. Area around loading valve at battery saturated with oil. NEED TO REMOVE CONTAMINATED SOIL AND DISPOSE OF PROPERLY. ALSO REPAIR PACKING AT WELLHEAD. 1st letter of non-compliance. MW

RP 2052







Final

