

ABOVE THIS LINE FOR DIVISION USE ONLY

NEW MEXICO OIL CONSERVATION DIVISION

- Engineering Bureau -

Day B #1B

ADMINISTRATIVE APPLICATION COVERSHEET

THIS COVERSHEET IS MANDATORY FOR ALL ADMINISTRATIVE APPLICATIONS FOR EXCEPTIONS TO DIVISION RULES AND REGULATIONS

Application Acronyms:

[NSP-Non-Standard Proration Unit] [NSL-Non-Standard Location]
 [DD-Directional Drilling] [SD-Simultaneous Dedication]
 [DHC-Downhole Commingling] [CTB-Lease Commingling] [PLC-Pool/Lease Commingling]
 [PC-Pool Commingling] [OLS - Off-Lease Storage] [OLM-Off-Lease Measurement]
 [WFX-Waterflood Expansion] [PMX-Pressure Maintenance Expansion]
 [SWD-Salt Water Disposal] [IPI-Injection Pressure Increase]
 [EOR-Qualified Enhanced Oil Recovery Certification] [PPR-Positive Production Response]

[1] TYPE OF APPLICATION - Check Those Which Apply for [A]

[A] Location - Spacing Unit - Directional Drilling
☒ NSL ☐ NSP ☐ DD ☐ SD

Check One Only for [B] or [C]

[B] Commingling - Storage - Measurement
☐ DHC ☐ CTB ☐ PLC ☐ PC ☐ OLS ☐ OLM

[C] Injection - Disposal - Pressure Increase - Enhanced Oil Recovery
☐ WFX ☐ PMX ☐ SWD ☐ IPI ☐ EOR ☐ PPR

[2] NOTIFICATION REQUIRED TO: - Check Those Which Apply, or ☐ Does Not Apply

[A] ☐ Working, Royalty or Overriding Royalty Interest Owners
 [B] ☒ Offset Operators, Leaseholders or Surface Owner
 [C] ☐ Application is One Which Requires Published Legal Notice
 [D] ☐ Notification and/or Concurrent Approval by BLM or SLO
 U.S. Bureau of Land Management - Commissioner of Public Lands, State Land Office
 [E] ☐ For all of the above, Proof of Notification or Publication is Attached, and/or,
 [F] ☐ Waivers are Attached

[3] INFORMATION / DATA SUBMITTED IS COMPLETE - Statement of Understanding

I hereby certify that I, or personnel under my supervision, have read and complied with all applicable Rules and Regulations of the Oil Conservation Division. Further, I assert that the attached application for administrative approval is accurate and complete to the best of my knowledge and where applicable, verify that all interest (WI, RI, ORRI) is common. I further verify that all applicable API Numbers are included. I understand that any omission of data, information or notification is cause to have the application package returned with no action taken.

Note: Statement must be completed by an individual with supervisory capacity.

PAMELA W. STALEY
 Print or Type Name

Pamela W. Staley
 Signature

REGULATORY AFFAIRS ENGR.

Title

9/15/98
 Date

OIL CONSERVATION DIV.
 98 SEP 18 PM 2:31



Amoco Exploration and Production

Amoco Building
1670 Broadway
Post Office Box 800
Denver, Colorado 80201-0800
(303) 830-4040

September 15, 1998


Ms. Lori Wrotenbery, Director
New Mexico Oil Conservation Division
2040 S. Pacheco Street
P.O. Box 6429
Santa Fe, NM 87505

OIL CONSERVATION DIV.
98 SEP 18 PM 2:31

Application For Unorthodox Location
Day /B/ #1B Well
2220' FNL & 1770' FEL
Unit G Section 17-T29N-R8W
E/2 Spacing Unit
Blanco Mesaverde Pool
San Juan County, New Mexico

Amoco Production Company hereby requests administrative approval for an unorthodox well location for the Day /B/ #1B well in the Blanco Mesaverde Pool. Amoco plans to drill this well at an unorthodox location as a third well in the existing spacing unit to access reserves which would otherwise be bypassed with the current well density. This well, as proposed, would be moving toward the center line of the spacing unit only and would be well within the standard 790 foot setback from the outer boundaries of the spacing unit. We are locating this well toward the center of the spacing unit, away from the parent and original infill, which would cause it to fall outside the traditional drilling windows for the Blanco Mesaverde Pool.

A copy of this application will be submitted to the offset operators by certified mail with a request that they furnish your Santa Fe office with a Waiver of Objection, and return one copy to this office. Attached are plats showing the location of the well, offset operators, and all wells drilled in the area.


Pamela W. Staley

Attachments

cc: Frank Chavez, Supervisor Mark Yamasaki, Amoco
 NMOC District III Gail Jefferson, Amoco
 1000 Rio Brazos Road
 Aztec, NM 87410

WAIVER

_____ hereby waives objection to Amoco's application for an unorthodox well location for the Day /B/ #1B well described above.

By: _____

Date: _____

APPLICATION FOR APPROVAL OF UNORTHODOX LOCATION UNDER RULE 104-F

**Day /B/ #1B Well
2220' FNL & 1770' FEL
Unit G Section 17-T29N-R8W
Blanco Mesaverde Pool**

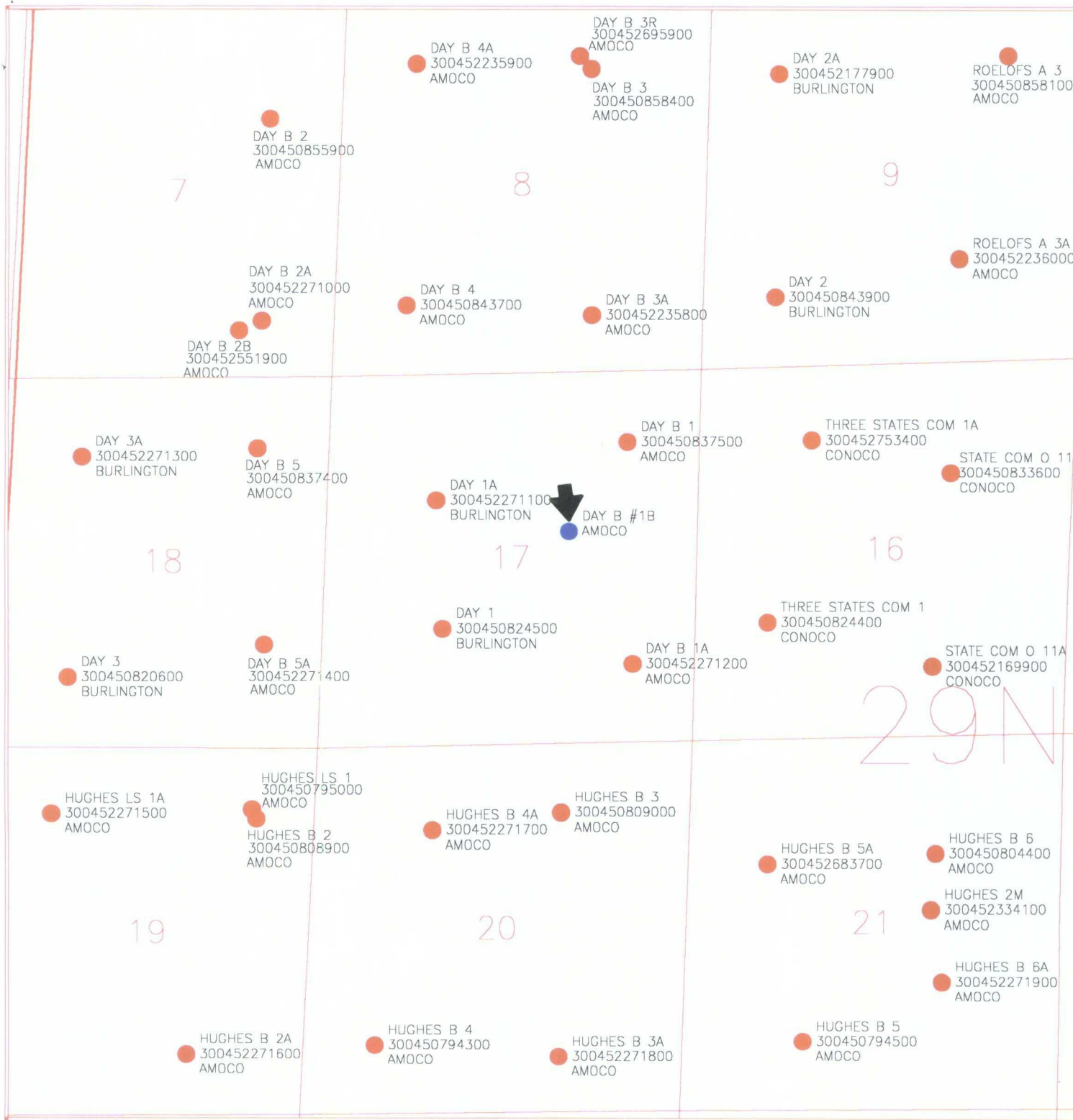
ATTACHMENTS:

- 9-SECTION PLAT SHOWING LOCATION OF ALL OFFSET WELLS
- FORM C-102 FOR MESAVERDE FORMATION
- LIST OF ALL OFFSET OPERATORS AND THEIR ADDRESSES

LIST OF ADDRESSES FOR OFFSET OPERATORS

1 Burlington Resources Oil and Gas Co.
P.O. Box 4289
Farmington, NM 87499

2 Conoco, Inc.
10 Desta Drive West
Midland, Texas 79705



AMOCO PRODUCTION COMPANY

DAY B #1B - NEW DRILL
MESAVARDE - NINE SECTION PLAT
29N-8W-17SW/NE

ALC

9/9/98

Scale 1:22862.54

District I
PO Box 1980, Hobbs NM 88241-1980
District II
PO Drawer KK, Artesia, NM 87211-0719
District III
1000 Rio Brazos Rd., Aztec, NM 87410
District IV
PO Box 2088, Santa Fe, NM 87504-2088

State of New Mexico
Energy, Minerals & Natural Resources Department

OIL CONSERVATION DIVISION
PO Box 2088
Santa Fe, NM 87504-2088

Form C-102
Revised February 21, 1994

Instructions on back
Submit to Appropriate District Office
State Lease - 4 Copies
Fee Lease - 3 Copies

☐ AMENDED REPORT

WELL LOCATION AND ACREAGE DEDICATION PLAT

1 API Number		2 Pool Code 72319		3 Pool Name Blanco Mesaverde		
4 Property Code		5 Property Name DAY B			6 Well Number # 1B	
7 OGRID No. 000778		8 Operator Name AMOCO PRODUCTION COMPANY			9 Elevation 6448	


10 Surface Location

UL or Lot No. G	Section 17	Township 29 N	Range 8 W	Lot Idn	Feet from the 2220	North/South line NORTH	Feet from the 1770	East/West line EAST	County SAN JUAN
--------------------	---------------	------------------	--------------	---------	-----------------------	---------------------------	-----------------------	------------------------	--------------------

11 Bottom Hole Location If Different From Surface

12 UL or lot no.	Section	Township	Range	Lot Idn	Feet from the	North/South line	Feet from the	East/West line	County
13 Dedicated Acres 320.00		14 Joint or Infill		15 Consolidation Code		16 Order No.			

NO ALLOWABLE WILL BE ASSIGNED TO THIS COMPLETION UNTIL ALL INTEREST HAVE BEEN CONSOLIDATED
OR A NON-STANDARD UNIT HAS BEEN APPROVED BY THE DIVISION

5143 (R)	16	5142 (R)		5172 (R)	5197 (R)	17 OPERATOR CERTIFICATION I hereby certify that the information contained herein is true and complete to the best of my knowledge and belief. Signature <u>Gail M. Jefferson</u> Printed Name <u>Gail M. Jefferson</u> Title <u>Sr. Admin. Staff Asst.</u> Date <u>9/8/98</u>	
	2220'		1770'				18 SURVEYOR CERTIFICATION I hereby certify that the well location shown on this plat was plotted from field notes of actual surveys made by me or under my supervision, and that the same is true and correct to the best of my belief. Date of Survey <u>August 26, 1998</u> Signature and Seal of Professional Surveyor  Certificate Number <u>7016</u>
	17						

(R) - BLM Record



ONGARD

09/29/98 13:28:53

INQUIRE LAND BY SECTION

OGOIV -EMFH

NEW MEXICO ENERGY, MINERALS

OIL CONSERVATION DIVISION 1

17 Twp 29N R9E S8W Section Two NORMAL

2040 South Pacheco Street
Santa Fe, New Mexico 87505
(505) 827-7131

D	C	B	A
40.00	40.00	40.00	40.00
Federal owned	Federal owned	Federal owned	Federal owned
A			A A A
E	F	G	H
40.00	40.00	40.00	40.00
Federal owned	Federal owned	Federal owned	Federal owned
	A A	A	

PF01 HELP

PF02

PF03 EXIT

PF04 GoTo

PF05

PF06

PF07 BKWD

PF08 FWD

PF09 PRINT

PF10 SDIV

PF11

PF12



ONGARD
INQUIRE LAND BY SECTION
NEW MEXICO ENERGY, MINERALS
& NATURAL RESOURCES DEPARTMENT
17 Twp 29N R9E 08W Section Two NORMAL

09/29/98 13:28:58
OGOIV -EMFH
PAGE DIVISION 2
OIL CONSERVATION DIVISION
2040 South Pacheco Street
Santa Fe, New Mexico 87505
(505) 827-7131

L 40.00 Federal owned	K 40.00 Federal owned A A A	J 40.00 Federal owned	I 40.00 Federal owned A A
M 40.00 Federal owned A	N 40.00 Federal owned	O 40.00 Federal owned	P 40.00 Federal owned A

PF01 HELP
PF07 BKWD

PF02
PF08 FWD

PF03 EXIT
PF09 PRINT

PF04 GoTo
PF10 SDIV

PF05
PF11

PF06
PF12