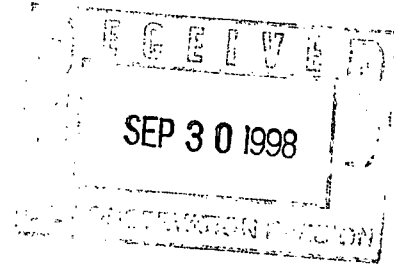


NSL 10/20/98

A. R. KENDRICK

Box 516
Aztec, New Mexico 87410
(505) 334-2555

September 29, 1998



Lori Wrotenbery
Director
Oil Conservation Division
2040 South Pacheco Street
Santa Fe, New Mexico 87505

Re: Application for Non-Standard Location for
Texakoma Oil & Gas Corporation
Federal 8 #2, 1060' FSL 1890' FWL
N-8-30N-12W, Flora Vista Fruitland Sand (Gas) Pool

Dear Ms. Wrotenbery:

The approval of the location of the Texakoma Oil & Gas Corporation Federal 8 #2 well located 1060 feet from the South line and 1890 feet from the west line of section 8, Township 30 North, Range 12 West, is hereby requested as an extension to the Flora Vista Fruitland Sand (Gas) Pool.

The well was previously drilled at a standard location in the Basin Fruitland Coal (Gas) Pool with the south half of the section being dedicated.

An attached plat shows the names and addresses of the designated operators of the offset leases, all of which have been notified by certified mail of this application by copies posted at the time this mailing.

Also attached for your convenience is a plat of the Flora Vista Fruitland Sand (Gas) Pool.

If there are questions, please contact me.

Yours very truly,

A. R. Kendrick

Attachments

cc: as stated

APPLICATION FOR NON-STANDARD
LOCATION

OFFSET OWNERS

Township 30 North, Range 12 West

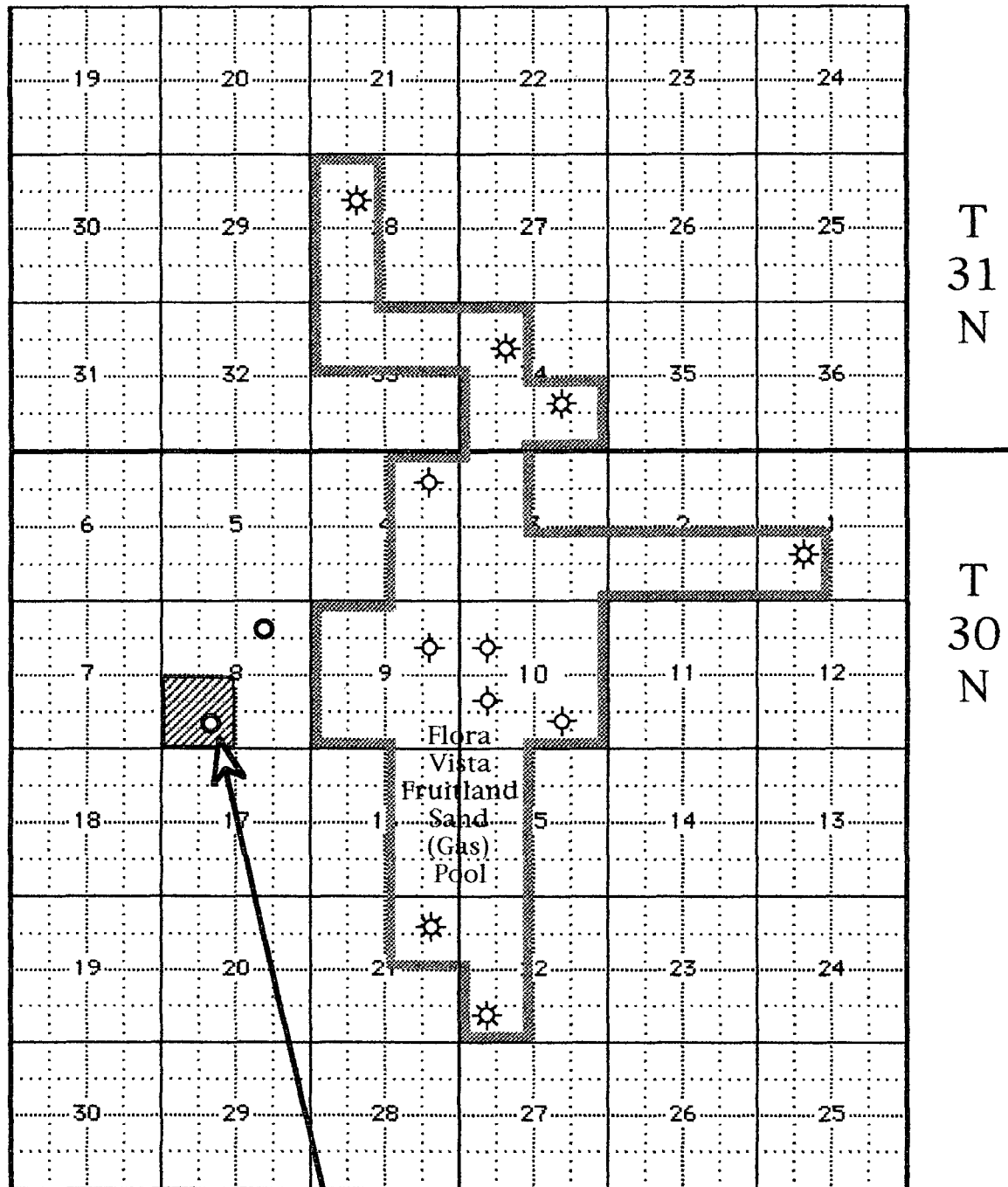
7	Floyd Operating Co. or Robert L. Bayless	Texakoma Oil & Gas Corporation	Texakoma Oil & Gas Corporation ☼ Federal 8 #1 1080' FNL 1490' FEL
7	Floyd Operating Co. or Robert L. Bayless	Texakoma Oil & Gas Corporation	Texakoma Oil & Gas Corporation
18	Floyd Operating Co. or Robert L. Bayless	Floyd Operating Co. or Robert L. Bayless	Floyd Operating Co. or Robert L. Bayless
18	Floyd Operating Co. or Robert L. Bayless	Floyd Operating Co. or Robert L. Bayless	Floyd Operating Co. or Robert L. Bayless

Floyd Operating Company
711 Louisiana, Suite 1740
Houston, Texas 77002

Robert L. Bayless
Box 168
Farmington New Mexico 87499-0168

Flora Vista Fruitland Sand (Gas) Pool

R 12 W



Texakoma Oil & Gas Corporation
Federal 8 #2
Flora Vista Fruitland Sand (extension)
1060' FSL 1890' FWL, N-8-T30N-R12W

A. R. KENDRICK

Box 516
Aztec, New Mexico 87410
(505) 334-2555

September 29, 1998

CERTIFIED MAIL

Floyd Operating Company
711 Louisiana, Suite 1740
Houston, Texas 77002

and

Robert L. Bayless
Box 168
Farmington, New Mexico 87499-0168

Re: Application for Non-Standard Location for
Texakoma Oil & Gas Corporation
Federal 8 #2, 1060' FSL 1890' FWL
N-8-30N-12W, Flora Vista Fruitland Sand (Gas) Pool

Gentlemen:

The enclosed application complete with attachments has been sent at this mailing to the Oil Conservation Division in Santa Fe, New Mexico on the above date.

If you object to the approval of this application, your objection must be in writing and filed within twenty days of the date of this mailing.

If you have no objection to the approval of this application, a waiver of objection may be mailed to the Oil Conservation Division, 2040 South Pacheco Street, Santa Fe, New Mexico 87505

If there are questions, please contact me.

Yours very truly,




A. R. Kendrick

Enclosure

County San Juan Pool Flora Vista - Fruitland SAND

TOWNSHIP 30 North RANGE 12 West NEW MEXICO PRINCIPAL MERIDIAN



Description: All Secs 9 & 10 (R-1009, 5-29-57)

Ext: E/2 Sec. 4 (R-1018, 6-28-57)

Ext: SW/4 Sec. 1, S/2 Sec. 2, SE/4 Sec. 3 (R-4690, 12-1-73)

Ext: W/2 Sec. 3 (R-6886, 1-22-82) Ext: NW/4 Sec. 15 (R-7046, 8-6-82)

Ext: E/4 Sec. 16, NE/4 Sec. 21 (R-8417, 3-24-87)

REDESIGNATED (R-8769, 10/17/88) Ext: SW/4 Sec. 15, W/2 Sec. 22 (R-9982, 10-1-93)

CMD :
OG5SECT

ONGARD
INQUIRE LAND BY SECTION

10/19/98 09:53:05
OGOIV -EMDM
PAGE NO: 2

Sec : 08 Twp : 30N Rng : 12W Section Type : NORMAL

12 39.84 Federal owned	11 39.82 Federal owned	10 39.80 Federal owned	9 39.78 Federal owned
13 39.82 Federal owned A	14 39.80 Federal owned A	15 39.78 Federal owned	16 39.76 Federal owned A

PF01 HELP	PF02	PF03 EXIT	PF04 GoTo	PF05	PF06
PF07 BKWD	PF08 FWD	PF09 PRINT	PF10 SDIV	PF11	PF12

1'
79.66
79.62
159.28

CMD :
OG5SECT

ONGARD
INQUIRE LAND BY SECTION

10/19/98 09:52:57
OGOIV -EMDM
PAGE NO: 1

Sec : 08 Twp : 30N Rng : 12W Section Type : NORMAL

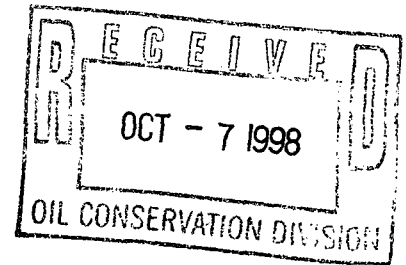
4 39.79 Federal owned	3 39.80 Federal owned A	2 39.81 Federal owned A	1 39.81 Federal owned
5 39.76 Federal owned	6 39.77 Federal owned	7 39.78 Federal owned A	8 39.78 Federal owned

PF01 HELP	PF02	PF03 EXIT	PF04 GoTo	PF05	PF06
PF07 BKWD	PF08 FWD	PF09 PRINT	PF10 SDIV	PF11	PF12

A. R. KENDRICK

Box 516
Aztec, New Mexico 87410
(505) 334-2555

October 5, 1998



Lori Wrotenbery
Director
Oil Conservation Division
2040 South Pacheco Street
Santa Fe, New Mexico 87505

Re: Application for Non-Standard Location for
Texakoma Oil & Gas Corporation
Federal 8 FC #2, 1060' FSL 1890' FWL
N-8-30N-12W, Flora Vista Fruitland Sand (Gas) Pool

Dear Ms. Wrotenbery:

Enclosed are the Return Receipt cards from the offset operators proving their receipt of the subject application.

Copies of these cards have been retained for our files.

If further information is desired, please contact us.

Yours very truly,

A handwritten signature in cursive script that reads "A. R. Kendrick". The signature is written in dark ink and is positioned above the printed name.

A. R. Kendrick

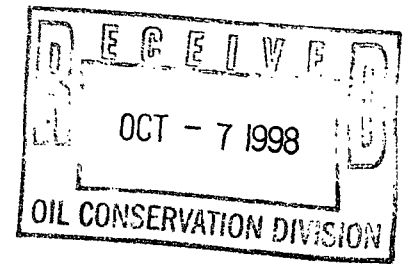
Enclosures

cc: Texakoma Oil & Gas Corporation

A. R. KENDRICK

Box 516
Aztec, New Mexico 87410
(505) 334-2555

October 5, 1998



Lori Wrotenbery
Director
Oil Conservation Division
2040 South Pacheco Street
Santa Fe, New Mexico 87505

Re: Application for Non-Standard Location for
Texakoma Oil & Gas Corporation
Federal 8 FC #2, 1060' FSL 1890' FWL
N-8-30N-12W, Flora Vista Fruitland Sand (Gas) Pool

Dear Ms. Wrotenbery:

The enclosed application is issued to correct the well (lease) name only.

There is no other change in the application; therefore, the offset owners *were not* notified.

If there are questions, please contact me.

Yours very truly,

A handwritten signature in cursive script, appearing to read "A. R. Kendrick".

A. R. Kendrick

Enclosure

A. R. KENDRICK

Box 516
Aztec, New Mexico 87410
(505) 334-2555

October 5, 1998

Lori Wrotenbery
Director
Oil Conservation Division
2040 South Pacheco Street
Santa Fe, New Mexico 87505

Re: Application for Non-Standard Location for
Texakoma Oil & Gas Corporation
Federal 8 FC #2, 1060' FSL 1890' FWL
N-8-30N-12W, Flora Vista Fruitland Sand (Gas) Pool

Dear Ms. Wrotenbery:

The approval of the location of the Texakoma Oil & Gas Corporation Federal 8 FC #2 well located 1060 feet from the South line and 1890 feet from the west line of section 8, Township 30 North, Range 12 West, is hereby requested as an extension to the Flora Vista Fruitland Sand (Gas) Pool.

The well was previously drilled at a standard location in the Basin Fruitland Coal (Gas) Pool with the south half of the section being dedicated.

An attached plat shows the names and addresses of the designated operators of the offset leases, all of which have been notified by certified mail of this application by copies posted at the time this mailing.

If there are questions, please contact me.

Yours very truly,



A. R. Kendrick

Attachment

cc: None for this amendment

APPLICATION FOR NON-STANDARD
LOCATION

OFFSET OWNERS

Township 30 North, Range 12 West

7 Floyd Operating Co. or Robert L. Bayless	Texakoma Oil & Gas Corporation	Texakoma Oil & Gas Corporation ☼ Federal 8 FC #1 1080' FNL 1490' FEL
Floyd Operating Co. or Robert L. Bayless	8 Texakoma Oil & Gas Corporation ☼ Federal 8 FC #2 1060' FSL 1890' FWL	Texakoma Oil & Gas Corporation
18 Floyd Operating Co. or Robert L. Bayless	Floyd Operating Co. or Robert L. Bayless	17 Floyd Operating Co. or Robert L. Bayless

Floyd Operating Company
711 Louisiana, Suite 1740
Houston, Texas 77002

Robert L. Bayless
Box 168
Farmington New Mexico 87499-0168

A. R. KENDRICK

Box 516
Aztec, New Mexico 87410
(505) 334-2555

October 5, 1998

Lori Wrotenbery
Director
Oil Conservation Division
2040 South Pacheco Street
Santa Fe, New Mexico 87505

Re: Application for Non-Standard Location for
Texakoma Oil & Gas Corporation
Federal 8 FC #2, 1060' FSL 1890' FWL
N-8-30N-12W, Flora Vista Fruitland Sand (Gas) Pool

Dear Ms. Wrotenbery:

The approval of the location of the Texakoma Oil & Gas Corporation Federal 8 FC #2 well located 1060 feet from the South line and 1890 feet from the west line of section 8, Township 30 North, Range 12 West, is hereby requested as an extension to the Flora Vista Fruitland Sand (Gas) Pool.

The well was previously drilled at a standard location in the Basin Fruitland Coal (Gas) Pool with the south half of the section being dedicated.

An attached plat shows the names and addresses of the designated operators of the offset leases, all of which have been notified by certified mail of this application by copies posted at the time this mailing.

If there are questions, please contact me.

Yours very truly,



A. R. Kendrick

Attachment

cc: None for this amendment

APPLICATION FOR NON-STANDARD
LOCATION

OFFSET OWNERS

Township 30 North, Range 12 West

	Floyd Operating Co. or Robert L. Bayless	Texakoma Oil & Gas Corporation	Texakoma Oil & Gas Corporation ☼ Federal 8 FC #1 1080' FNL 1490' FEL
7	Floyd Operating Co. or Robert L. Bayless	<div>Texakoma Oil & Gas Corporation ☼ Federal 8 FC #2 1060' FSL 1890' FWL</div>	Texakoma Oil & Gas Corporation
	Floyd Operating Co. or Robert L. Bayless	Floyd Operating Co. or Robert L. Bayless	Floyd Operating Co. or Robert L. Bayless
18			17

Floyd Operating Company
711 Louisiana, Suite 1740
Houston, Texas 77002

Robert L. Bayless
Box 168
Farmington New Mexico 87499-0168