

District I
1625 N. French Dr., Hobbs, NM 88240
District II
1301 W. Grand Avenue, Artesia, NM 88210
District III
1000 Rio Brazos Road, Aztec, NM 87410
District IV
1220 S. St. Francis Dr., Santa Fe, NM 87505

RECEIVED State of New Mexico
Energy Minerals and Natural Resources
APR 06 2009
Oil Conservation Division
HOBBSOCD 220 South St. Francis Dr.
Santa Fe, NM 87505

Form C-141
Revised October 10, 2003

Submit 2 Copies to appropriate
District Office in accordance
with Rule 116 on back
side of form

Release Notification and Corrective Action

OPERATOR

☐ Initial Report ☒ Final Report

Name of Company Forest Oil Corporation	Contact Rick Rickman
Address 3504 NW County Road Hobbs, NM 88240	Telephone No. 575 392 9797
Facility Name CMU #58	Facility Type

Surface Owner Private	Mineral Owner	Lease No. API 30-025-01509
-----------------------	---------------	----------------------------

LOCATION OF RELEASE

Unit Letter E	Section 21	Township 17S	Range 33E	Feet from the	North/South Line	Feet from the	East/West Line	County LEA
------------------	---------------	-----------------	--------------	---------------	------------------	---------------	----------------	---------------

Latitude _____ Longitude _____

Water @ 180'

NATURE OF RELEASE

Type of Release Produced Water	Volume of Release Unknown	Volume Recovered Unknown
Source of Release Workover Pit	Date and Hour of Occurrence Unknown	Date and Hour of Discovery Unknown
Was Immediate Notice Given? <input type="checkbox"/> Yes <input checked="" type="checkbox"/> No <input type="checkbox"/> Not Required	If YES, To Whom?	
By Whom?	Date and Hour	
Was a Watercourse Reached? <input type="checkbox"/> Yes <input checked="" type="checkbox"/> No	If YES, Volume Impacting the Watercourse.	

If a Watercourse was Impacted, Describe Fully.*
N/A

Describe Cause of Problem and Remedial Action Taken.*

Describe Area Affected and Cleanup Action Taken.*

The affected area was excavated to a depth of 12' BGS. A 5-point composite sample was obtained and analyzed for chlorides, TPH, GRO/DRO, Benzene, BTEX. Lab results indicated levels were within or lower than the limits set by NMOCD. Larry Johnson w/NMOCD Dist 1 was notified of the results and he advised that the pit closure could commence as per the NMOCD approved pit closure plan.

**See attached lab analytical results.

I hereby certify that the information given above is true and complete to the best of my knowledge and understand that pursuant to NMOCD rules and regulations all operators are required to report and/or file certain release notifications and perform corrective actions for releases which may endanger public health or the environment. The acceptance of a C-141 report by the NMOCD marked as "Final Report" does not relieve the operator of liability should their operations have failed to adequately investigate and remediate contamination that pose a threat to ground water, surface water, human health or the environment. In addition, NMOCD acceptance of a C-141 report does not relieve the operator of responsibility for compliance with any other federal, state, or local laws and/or regulations.

Signature: <i>Rick Rickman</i>		OIL CONSERVATION DIVISION	
Printed Name: Rick Rickman		Approved by District Supervisor: <i>[Signature]</i> ENVIRO ENGR	
Title: HSE		Approval Date: 4-6-09	Expiration Date: 4-6-09
E-mail Address: rdrickman@forestoil.com		Conditions of Approval:	
Date: 6Apr09	Phone: 575 369 6176	Attached <input type="checkbox"/> IRP # 09.3.2127	

* Attach Additional Sheets If Necessary



CARDINAL LABORATORIES

101 East Marland, Hobbs, NM 88240

(876) 393-2328 Fax (876) 393-2476

Page ____ of ____

Company Name: Hungry Horse Environmental Services Project Manager: Vernon K. Black Address: PO Box 1058 City: Hobbs State: NM Zip: 88241 Phone #: 575-393-3386 Fax #: 575-391-4585 Project #: Project Owner: Forest Oil Project Name: CMU #58 Project Location: Lea County NM Sampler Name: Vernon K. Black				BILL TO P.O. #: Company: SAME Attn: Address: City: State: Zip: Phone #: Fax #:		ANALYSIS REQUEST															
FOR LAB USE ONLY Lab I.D. H17164-1		Sample I.D. Workarea Pit SPT Composite - 12' deep		MATRIX GROUNDWATER WASTEWATER SOIL OIL SLUDGE OTHER		PRESERV. ACIDBASE ICE / COOL OTHER		SAMPLING DATE 3/1/00 TIME 12:00		BTEX TPH Gels/Oils Chlorides											

PLEASE NOTE: Liability and Damages. Cardinal Laboratory and clients exclude liability for any claim arising whether based in contract or tort, shall be limited to the amount paid by the client for the analysis. All claims including those for negligence and any other cause whatsoever shall be deemed waived unless made in writing and received by Cardinal within 90 days after completion of the applicable service. In no event shall Cardinal be liable for incidental or consequential damages, including without limitation, business interruptions, loss of use, or loss of profits incurred by client, its subsidiaries, affiliates or licensees, arising out of or related to the performance of services furnished by Cardinal, regardless of whether such claim is based upon any of the above stated causes of damages.

Terms and Conditions: Interest will be charged on all payments more than 30 days past due at the rate of 24% per annum from the original date of invoice, and all costs of collection, including attorney's fees.

Sampler Relinquished: Date: 3/1/00 Time: 1315 Relinquished By: <i>[Signature]</i>		Received By: Date: 3/1/00 Time: 1315 Received By: <i>[Signature]</i>		Phone Result: <input type="checkbox"/> No <input type="checkbox"/> Add'l Phone #: Fax Result: <input type="checkbox"/> No <input type="checkbox"/> Add'l Fax #: REMARKS:	
Delivered By: (Circle One) Sampler - UPS - Bus - Other:		Sample Condition Cool Intact <input checked="" type="checkbox"/> Yes <input type="checkbox"/> No <input type="checkbox"/> Yes <input type="checkbox"/> No		CHECKED BY: (Initials) <i>[Signature]</i>	

† Cardinal cannot accept verbal changes. Please fax written changes to 675-393-2476.



PHONE (575) 393-2326 • 101 E. MARLAND • HOBBS, NM 88240

ANALYTICAL RESULTS FOR
HUNGRY HORSE ENVIRONMENTAL SERVICES
ATTN: VERNON K. BLACK
P.O. BOX 1058
HOBBS, NM 88241
FAX TO: (575) 391-4585


Receiving Date: 03/31/09
Reporting Date: 04/01/09
Project Owner: FOREST OIL
Project Name: CMU #58
Project Location: LEA COUNTY, NM

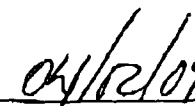
Sampling Date: 03/31/09
Sample Type: SOIL
Sample Condition: COOL & INTACT
Sample Received By: AB
Analyzed By: AB/TR

LAB NUMBER	SAMPLE ID	GRO (C ₈ -C ₁₀)	DRO (C ₁₀ -C ₂₈)	418.1 TOTAL TPH	CI*
		(mg/kg)	(mg/kg)	(mg/kg)	(mg/kg)
ANALYSIS DATE		03/31/09	03/31/09	03/31/09	04/01/09
H17184-1	5PT COMPOSITE 12' BGS	<10.0	88.8	321	1,120
Quality Control		543	564	338	500
True Value QC		500	500	300	500
% Recovery		109	113	113	100
Relative Percent Difference		12.4	8.9	2.0	<0.1

METHODS: TPH GRO & DRO: EPA SW-846 8015 M; EPA 418.1; CI: Std. Methods 4500-CI-B

*Analysis performed on a 1:4 w:v aqueous extract.


Chemist


Date

H17164 TPH2CL HHE

PLEASE NOTE: Liability and Damages. Cardinal's liability and client's exclusive remedy for any claim arising, whether based in contract or tort, shall be limited to the amount paid by client for analyses. All claims, including those for negligence and any other cause whatsoever shall be deemed waived unless made in writing and received by Cardinal within thirty (30) days after completion of the applicable service. In no event shall Cardinal be liable for incidental or consequential damages, including, without limitation, business interruptions, loss of use, or loss of profits incurred by client, its subsidiaries, affiliates or successors arising out of or related to the performance of services hereunder by Cardinal, regardless of whether such claim is based upon any of the above-stated reasons or otherwise. Results relate only to the samples identified above. This report shall not be reproduced except in full with written approval of Cardinal Laboratories.



PHONE (575) 393-2328 • 101 E. MARLAND • HOBBS, NM 88240

ANALYTICAL RESULTS FOR
HUNGRY HORSE ENVIRONMENTAL SERVICES
ATTN: VERNON K. BLACK
P.O. BOX 1058
HOBBS, NM 88241
FAX TO: (575) 391-4585


Receiving Date: 03/31/09
Reporting Date: 04/01/09
Project Owner: FOREST OIL
Project Name: CMU #58
Project Location: LEA COUNTY, NM


Sampling Date: 03/31/09
Sample Type: SOIL
Sample Condition: COOL & INTACT
Sample Received By: AB
Analyzed By: ZL

LAB NUMBER	SAMPLE ID	BENZENE (mg/kg)	TOLUENE (mg/kg)	ETHYL BENZENE (mg/kg)	TOTAL XYLENES (mg/kg)
ANALYSIS DATE		04/01/09	04/01/09	04/01/09	04/01/09
H17164-1	5PT COMPOSITE 12" BGS	<0.050	<0.050	<0.050	<0.300
Quality Control		0.052	0.052	0.050	0.150
True Value QC		0.050	0.050	0.050	0.150
% Recovery		104	104	100	100
Relative Percent Difference		1.6	1.4	2.0	2.0

METHOD: EPA SW-846 8021B

TEXAS NELAP ACCREDITATION T104704398-08-TX FOR BENZENE, TOLUENE, ETHYL BENZENE,
AND TOTAL XYLENES.


Chemist


Date

PLEASE NOTE: Liability and Damages. Cardinal's liability and client's exclusive remedy for any claim arising, whether based in contract or tort, shall be limited to the amount paid by client for analyses. All claims for damages, including consequential damages, shall be deemed waived unless made in writing and received by Cardinal within thirty (30) days after completion of the applicable service. In no event shall Cardinal be liable for incidental or consequential damages, including, without limitation, business interruptions, loss of use, or loss of profits incurred by client, its subsidiaries, affiliates or successors arising out of or related to the performance of services hereunder by Cardinal, regardless of whether such claim is based upon any of the above-stated reasons or otherwise. Results relate only to the samples identified above. This report shall not be reproduced except in full with written approval of Cardinal Laboratories.