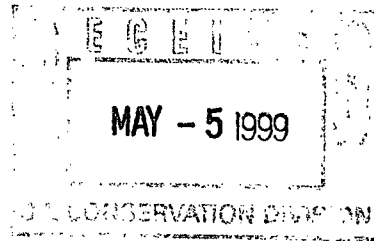


NSL 5/25/99

BURLINGTON RESOURCES

SAN JUAN DIVISION



Sent Federal Express

Mr. Michael Stogner
New Mexico Oil Conservation Division
2040 South Pacheco
Santa Fe, New Mexico 87505

Re: Nye Federal #2A
1780'FSL, 245'FEL Section 8, T-29-N, R-10-W, San Juan County
30-045-29851

Dear Mr. Stogner:

Burlington Resources is applying for administrative approval of an unorthodox gas well location for the Mesa Verde pool. This location is at the request of the Bureau of Land Management due to very rough terrain and the presence of pipelines and powerlines.

Production from the Mesa Verde pool is to be included in a 308.68 acre gas spacing and proration unit for the east half (E/2) in Section 8 and is to be dedicated to the Nye Federal #2 (30-045-08566) located at 1600'FNL, 1630'FEL of Section 8.

The following attachments are for your review:

- Application for Permit to Drill.
- Completed C-102 at referenced location.
- Offset operators/owners plat
- 7.5 minute topographic map

Three copies of this application are being submitted to offset operators by certified mail with a request that they furnish you with a Waiver of Objection, keep one copy for their files and return one copy to this office. We appreciate your earliest consideration of this application.

We appreciate your earliest consideration of this application.

Sincerely,

Peggy Bradfield
Regulatory/Compliance Administrator

xc: NMOCD - Aztec District Office
Bureau of Land Management


WAIVER

_____ hereby waives objection to Burlington Resources' application for a non-standard location for the Nye Federal #2A as proposed above.

By: _____ Date: _____

UNITED STATES
DEPARTMENT OF THE INTERIOR
BUREAU OF LAND MANAGEMENT

APPLICATION FOR PERMIT TO DRILL, DEEPEN, OR PLUG BACK

1a. Type of Work DRILL	5. Lease Number SF-078197 Unit Reporting Number	
1b. Type of Well GAS	6. If Indian, All. or Tribe	
2. Operator BURLINGTON RESOURCES Oil & Gas Company	7. Unit Agreement Name	
3. Address & Phone No. of Operator PO Box 4289, Farmington, NM 87499 (505) 326-9700	8. Farm or Lease Name Nye Federal 9. Well Number 2A	
4. Location of Well 1780' FSL, 245' FEL Latitude 36° 44.3, Longitude 107° 54.0	10. Field, Pool, Wildcat Blanco Mesaverde 11. Sec., Twn, Rge, Mer. (NMPM) Sec. 8, T-29-N, R-10-W API # 30-045-29851	
14. Distance in Miles from Nearest Town 5 miles to Blanco	12. County San Juan	13. State NM
15. Distance from Proposed Location to Nearest Property or Lease Line 245'	17. Acres Assigned to Well 308.68	
16. Acres in Lease	18. Distance from Proposed Location to Nearest Well, Drlg, Compl, or Applied for on this Lease 1700'	
19. Proposed Depth 4970'	20. Rotary or Cable Tools Rotary	
21. Elevations (DF, FT, GR, Etc.) 5840' GR	22. Approx. Date Work will Start	
23. Proposed Casing and Cementing Program See Operations Plan attached	DRILLING OPERATIONS AUTHORIZED ARE SUBJECT TO COMPLIANCE WITH ATTACHED "GENERAL REQUIREMENTS"	
24. Authorized by:  Regulatory/Compliance Administrator	2-23-99 Date	

PERMIT NO. _____

APPROVAL DATE

MAR 10 1999

APPROVED BY 

TITLE

Team Lead

DATE _____

Archaeological Report to be submitted

Threatened and Endangered Species Report to be submitted

NOTE: This format is issued in lieu of U.S. BLM Form 3160-3

Title 18 U.S.C. Section 1001, makes it a crime for any person knowingly and willfully to make to any department or agency of the United States any false, fictitious or fraudulent statements or presentations as to any matter within its jurisdiction.

OPERATOR

District III
1000 Rio Brazos Rd., Aztec, NM 87410OIL CONSERVATION DIVISION
PO Box 2088
Santa Fe, NM 87504-2088Instructions on back
Submit to Appropriate District Office
State Lease - 4 Copies
Fee Lease - 3 CopiesDistrict IV
PO Box 2088, Santa Fe, NM 87504-2088

FEB 24 PM 12:35 AMENDED REPORT

WELL LOCATION AND ACREAGE DEDICATION PLAT

'API Number 30-045	'Pool Code 72319	'Pool Name Blanco Mesaverde
'Property Code 7367	'Property Name NYE FEDERAL	'Well Number 2A
'OGRID No. 14538	'Operator Name BURLINGTON RESOURCES OIL & GAS COMPANY	'Elevation 5840'

10 Surface Location

UL or lot no. I	Section 8	Township 29N	Range 10W	Lot 10n	Feet from the 1780	North/South line SOUTH	Feet from the 245	East/West line EAST	County SAN JUAN
---------------------------	---------------------	------------------------	---------------------	---------	------------------------------	----------------------------------	-----------------------------	-------------------------------	---------------------------

11 Bottom Hole Location If Different From Surface

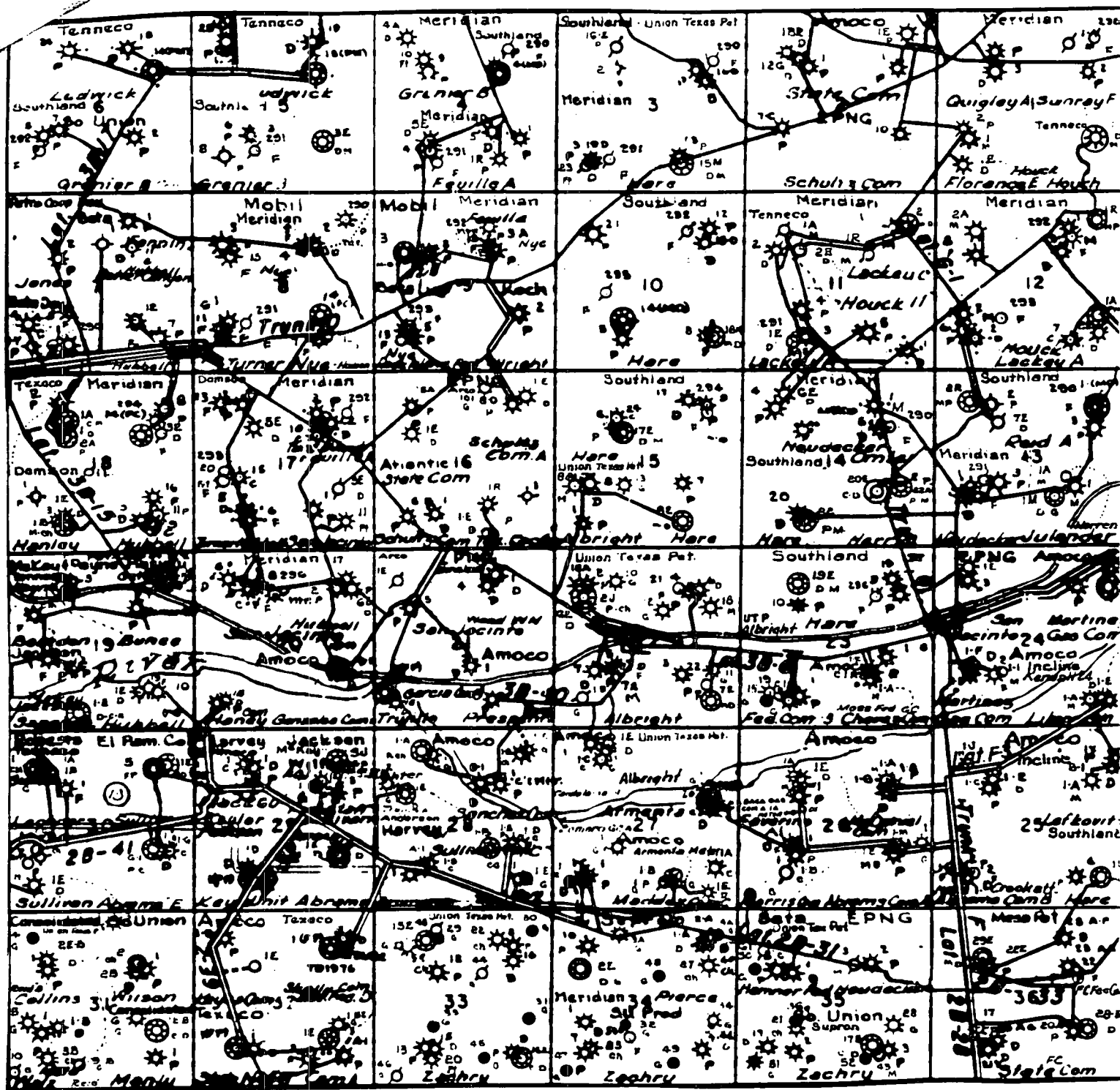
UL or lot no.	Section	Township	Range	Lot 10n	Feet from the	North/South line	Feet from the	East/West line	County

12 Dedicated Acres E/308.68	13 Joint or Infill	14 Consolidation Code	15 Order No.
---------------------------------------	--------------------	-----------------------	--------------

NO ALLOWABLE WILL BE ASSIGNED TO THIS COMPLETION UNTIL ALL INTERESTS HAVE BEEN CONSOLIDATED
OR A NON-STANDARD UNIT HAS BEEN APPROVED BY THE DIVISION

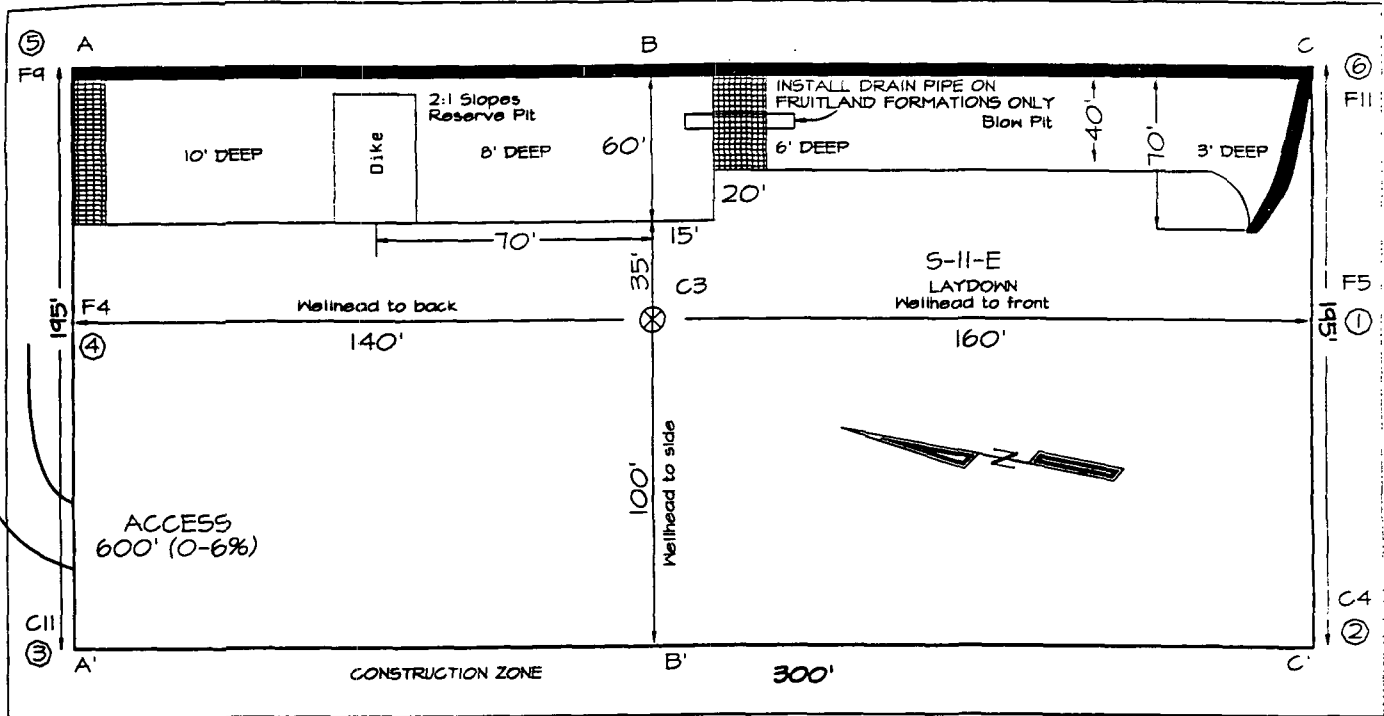
16		5243.04'		17 OPERATOR CERTIFICATION	
4	3	2	1	I hereby certify that the information contained herein is true and complete to the best of my knowledge and belief.	
				Signature <i>Peggy Bradfield</i>	
				Printed Name Peggy Bradfield	
				Title Regulatory Administrator	
				Date 2-23-99	
				18 SURVEYOR CERTIFICATION	
				I hereby certify that the well location shown on this plat was plotted from field notes of actual surveys made by me or under my supervision, and that the same is true and correct to the best of my belief.	
				Date of Survey JULY 17, 1998	
				Signature and Seal of Professional Surveyor	
				Certificate Number 6857	

Lugs: Triple Combo/Temp/CMR



MERIDIAN OIL INC.
 Pipeline Map
 T-29-N, R-10-W
 San Juan County, New Mexico
 Nye Federal #2A
 Map 1A

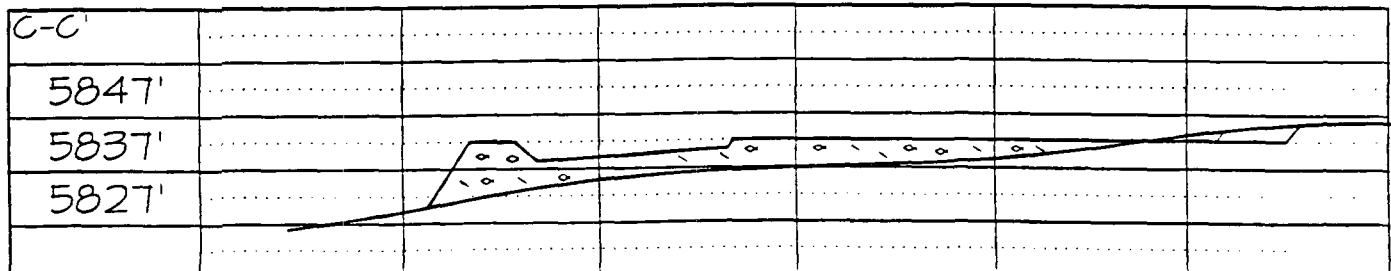
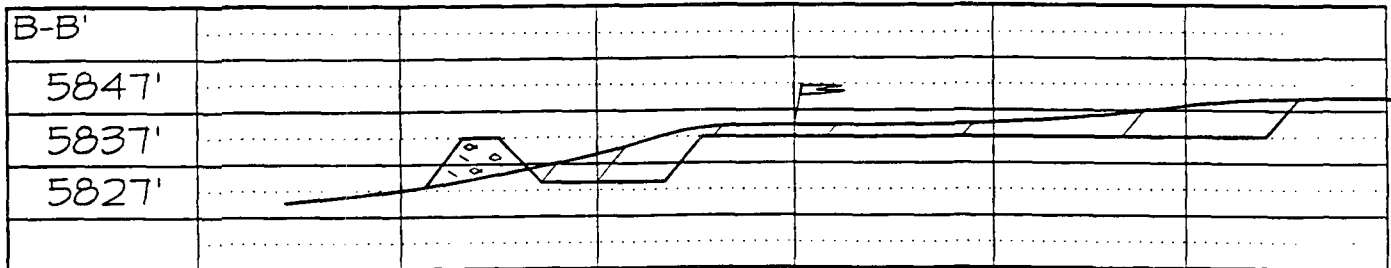
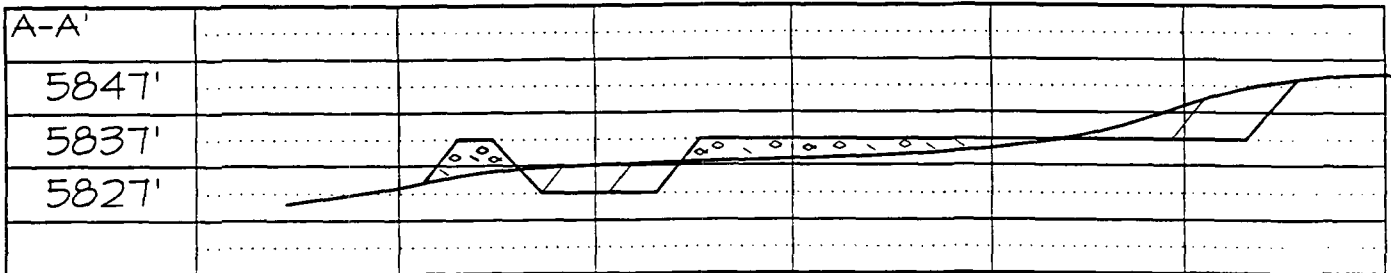
BURLINGTON RESOURCES OIL & GAS COMPANY
NYE FEDERAL #2A, 1780' FSL & 245' FEL
SECTION 8, T29N, R10W, NMPM, SAN JUAN COUNTY, NEW MEXICO
GROUND ELEVATION: 5840' DATE: JULY 17, 1998



195' x 300'

(295' x 400') = 2.71 ACRES

Reserve Pit Dike: to be 8' above Deep side (overflow - 3' wide and 1' above shallow side).
 Blow Pit: overflow pipe halfway between top and bottom and to extend over plastic liner and into blow pit.



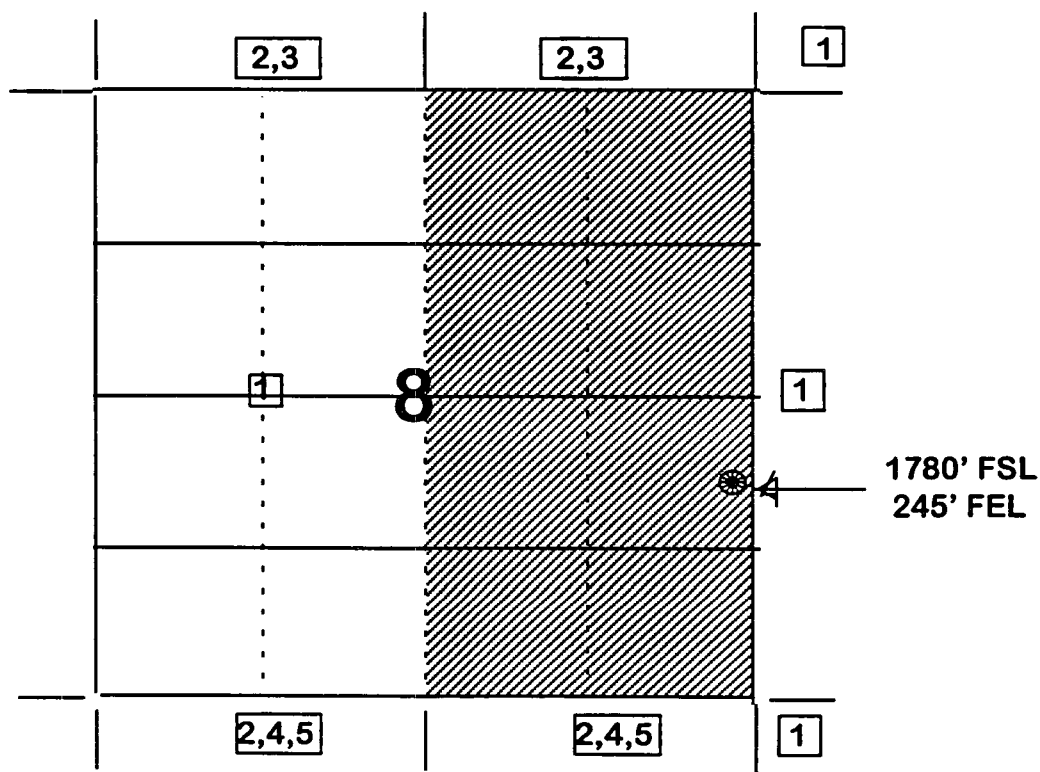
Note: Contractor should call One-Call for location of any marked or unmarked buried pipelines or cables on well pad and/or access road at least two (2) working days prior to construction

BURLINGTON RESOURCES OIL AND GAS COMPANY

**Nye Federal #2A
OFFSET OPERATOR \ OWNER PLAT
Nonstandard Location**

Mesaverde Formation Well

Township 29 North, Range 10 West



- 1) Burlington Resources
- 2) Amoco Production Co.
PO Box 800
Denver, Colorado 80201
- 3) Conoco Inc.
10 Desta Drive, Suite 100W
Midland, Texas

- 4) Cross Timbers Oil Company
810 Houston Street, Ste 2000
Fort Worth, Texas 76102-6298
- 5) Four Star Oil & Gas Company
PO Box 46555
Denver, Colorado 80201

Re: Nye Federal #2A
1780'FSL, 245'FEL Section 8, T-29-N, R-10-W, San Juan County
30-045-29851

I hereby certify that the following offset operators/owners have been mailed notification of our application for non-standard location to drill the referenced well.

Amoco Production Company
Att: Steve Trefz
PO Box 800
1670 Broadway
Denver, CO 80201

Cross Timbers Oil Company
6001 US Highway 64
Bloomfield, NM 87413

Conoco Inc.
10 Desta Drive, Suite 100W
Midland, TX

Four Star Oil & Gas Company
PO Box 46555
Denver, CO 80201


A handwritten signature in black ink, appearing to read "Peggy Bradfield". The signature is fluid and cursive, with the first name "Peggy" being more prominent than the last name "Bradfield".

Peggy Bradfield
Burlington Resources
Regulatory/Compliance Administrator



BURLINGTON RESOURCES

SAN JUAN DIVISION



Sent Federal Express

Mr. Michael Stogner
New Mexico Oil Conservation Division
2040 South Pacheco
Santa Fe, New Mexico 87505

Re: Nye Federal #2A
1780'FSL, 245'FEL Section 8, T-29-N, R-10-W, San Juan County
30-045-29851

Dear Mr. Stogner:

Burlington Resources is applying for administrative approval of an unorthodox gas well location for the Mesa Verde pool. This location is at the request of the Bureau of Land Management due to very rough terrain and the presence of pipelines and powerlines.

Production from the Mesa Verde pool is to be included in a 308.68 acre gas spacing and proration unit for the east half (E/2) in Section 8 and is to be dedicated to the Nye Federal #2 (30-045-08566) located at 1600'FNL, 1630'FEL of Section 8.

The following attachments are for your review:

- Application for Permit to Drill.
- Completed C-102 at referenced location.
- Offset operators/owners plat
- 7.5 minute topographic map

Three copies of this application are being submitted to offset operators by certified mail with a request that they furnish you with a Waiver of Objection, keep one copy for their files and return one copy to this office. We appreciate your earliest consideration of this application.

We appreciate your earliest consideration of this application.

Sincerely,

Peggy Bradfield
Regulatory/Compliance Administrator

xc: NMOCD - Aztec District Office
Bureau of Land Management


WAIVER

CONOCO INC. hereby waives objection to Burlington Resources' application for a non-standard location for the Nye Federal #2A as proposed above.

By: Tami King Date: 20 May 1999
SAN JUAN ASSET SUPERVISOR

UNITED STATES
DEPARTMENT OF THE INTERIOR
BUREAU OF LAND MANAGEMENT

APPLICATION FOR PERMIT TO DRILL, DEEPEN, OR PLUG BACK

1a. Type of Work DRILL	5. Lease Number SF-078197 Unit Reporting Number	
1b. Type of Well GAS	6. If Indian, All. or Tribe	
2. Operator BURLINGTON RESOURCES Oil & Gas Company	7. Unit Agreement Name	
3. Address & Phone No. of Operator PO Box 4289, Farmington, NM 87499 (505) 326-9700	8. Farm or Lease Name Nye Federal 9. Well Number 2A	
4. Location of Well 1780' FSL, 245' FEL Latitude 36° 44.3, Longitude 107° 54.0	10. Field, Pool, Wildcat Blanco Mesaverde 11. Sec., Twn, Rge, Mer. (NMPM) Sec. 8, T-29-N, R-10-W API # 30-045- 29851	
14. Distance in Miles from Nearest Town 5 miles to Blanco	12. County San Juan	13. State NM
15. Distance from Proposed Location to Nearest Property or Lease Line 245'		
16. Acres in Lease	17. Acres Assigned to Well 308.68	
18. Distance from Proposed Location to Nearest Well, Drig, Compl, or Applied for on this Lease 1700'	This section is subject to technical and procedural review pursuant to 43 CFR 3165.3 and appeal pursuant to 43 CFR 3165.4.	
19. Proposed Depth 4970'	20. Rotary or Cable Tools Rotary	
21. Elevations (DF, FT, GR, Etc.) 5840' GR	22. Approx. Date Work will Start	
23. Proposed Casing and Cementing Program See Operations Plan attached	DRILLING OPERATIONS AUTHORIZED ARE SUBJECT TO COMPLIANCE WITH ATTACHED "GENERAL REQUIREMENTS"	
24. Authorized by:  Regulatory/Compliance Administrator	2-23-99 Date	

PERMIT NO.

APPROVAL DATE

MAR 10 1999

APPROVED BY

TITLE

Team Lead

DATE

Archaeological Report to be submitted

Threatened and Endangered Species Report to be submitted

NOTE: This format is issued in lieu of U.S. BLM Form 3160-3

Title 18 U.S.C. Section 1001, makes it a crime for any person knowingly and willfully to make to any department or agency of the United States any false, fictitious or fraudulent statements or presentations as to any matter within its jurisdiction.

OPERATOR

1. OO. Artesia, NM 88211-0719

District III
1000 Rio Brazos Rd., Aztec, NM 87410

District IV
PO Box 2088, Santa Fe, NM 87504-2088

OIL CONSERVATION DIVISION
PO Box 2088
Santa Fe, NM 87504-2088

1000
 51 FEB 24 PM 12:38 ☐ AMENDED REPORT

WELL LOCATION AND ACREAGE DEDICATION PLAT

'API Number'	'Pool Code'	'Pool Name'
30-045	72319	Blanco Mesaverde
'Property Code'	'Property Name'	'Well Number'
7367	NYE FEDERAL	2A
'OGRID No.'	'Operator Name'	'Elevation'
14538	BURLINGTON RESOURCES OIL & GAS COMPANY	5840'

10 Surface Location


U. or lot no.	Section	Township	Range	Lot 10n	Feet from the	North/South line	Feet from the	East/West line	County
I	8	29N	10W		1780	SOUTH	245	EAST	SAN JOA

¹¹Bottom Hole Location If Different From Surface

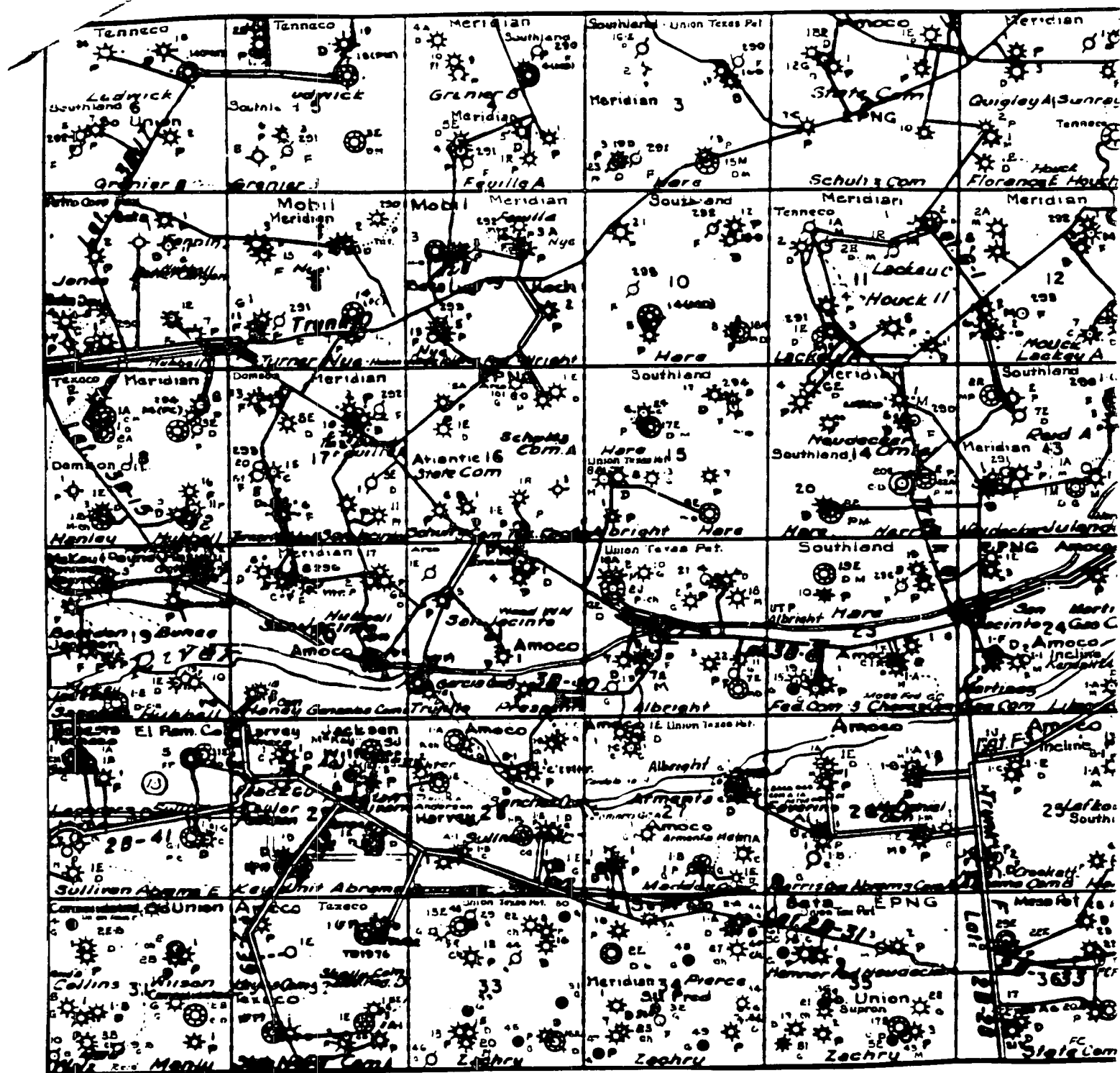
U. or lot no.	Section	Township	Range	Lot 10n	Feet from the North/South line	Feet from the East/West line	County

¹² Declassification Authority E/308.68	¹³ Joint or Infill	¹⁴ Classification Code	¹⁵ Order No.
--	-------------------------------	-----------------------------------	-------------------------

NO ALLOWABLE WILL BE ASSIGNED TO THIS COMPLETION UNTIL ALL INTERESTS HAVE BEEN CONSOLIDATED
OR A NON-STANDARD UNIT HAS BEEN APPROVED BY THE DIVISION

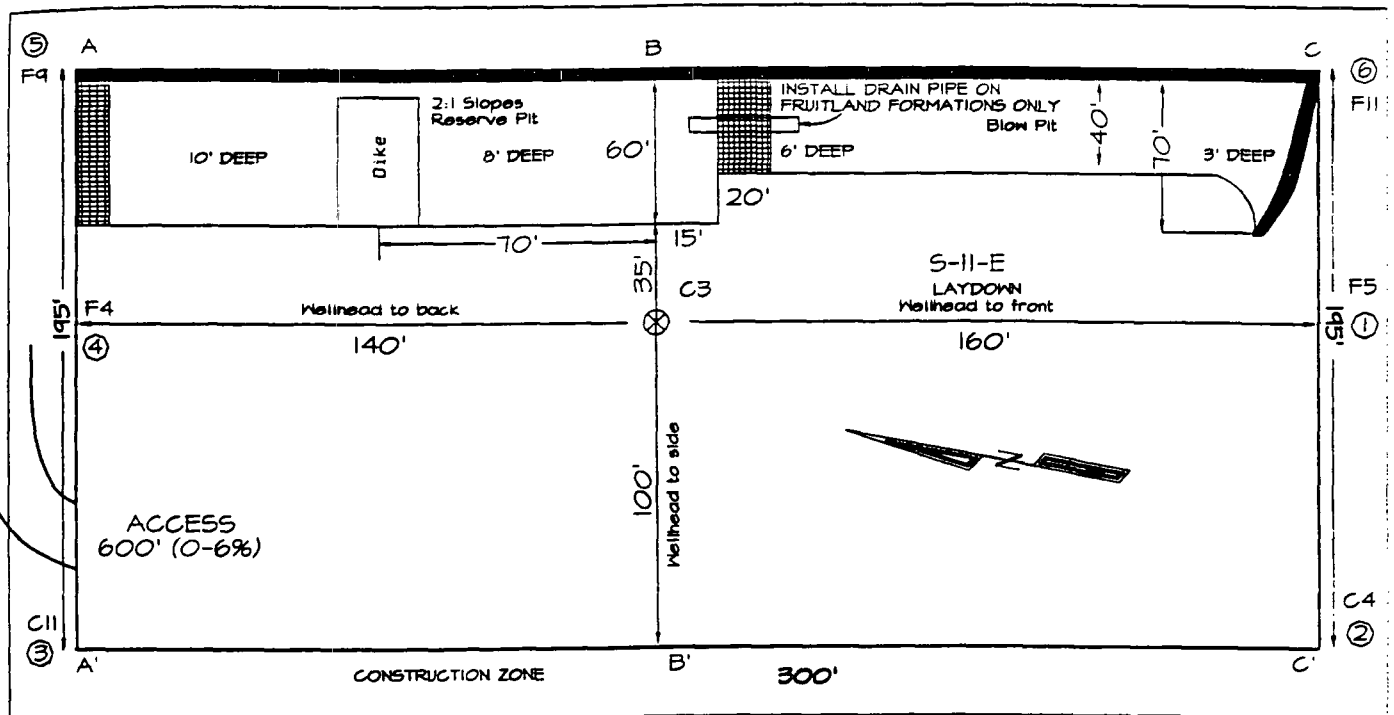
5243.04'				17 OPERATOR CERTIFICATION	
4	3	2	1	<p>I hereby certify that the information contained herein is true and complete to the best of my knowledge and belief.</p> <p><i>Peggy Bradfield</i></p> <p>Signature _____</p> <p>Peggy Bradfield</p> <p>Printed Name _____</p> <p>Regulatory Administrator</p> <p>Title _____</p> <p>Date <u>8-23-99</u></p>	
5	6	7	8		
NMSF-078197					
12	11	10	9	<p>18 SURVEYOR CERTIFICATION</p> <p>I hereby certify that the well location shown on this map was plotted from field notes of actual surveys made on or under my supervision and that the same is true and correct to the best of my belief.</p> <p style="text-align: center;">JULY 17, 1998</p> <p>Date of Survey _____</p> <p>Signature and Seal of Professional Surveyor</p> <div style="text-align: center;">  </div> <p>Certificate Number _____</p>	
13	14	15	16		
2583.90'					

Length: Triple Combo / Temp / CM



MERIDIAN OIL INC.
 Pipeline Map
 T-29-N, R-10-W
 San Juan County, New Mexico
 Nye Federal #2A
 Map 1A

BURLINGTON RESOURCES OIL & GAS COMPANY
NYE FEDERAL #2A, 1780' FSL & 245' FEL
SECTION 8, T29N, R10W, NMPM, SAN JUAN COUNTY, NEW MEXICO
GROUND ELEVATION: 5840' DATE: JULY 17, 1998

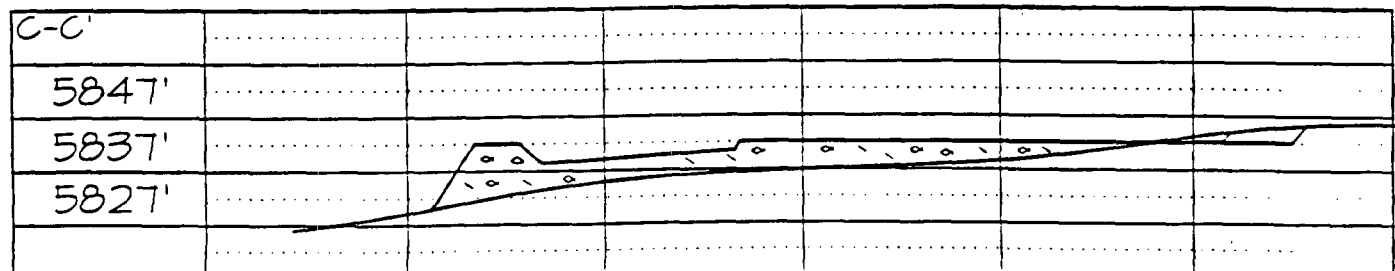
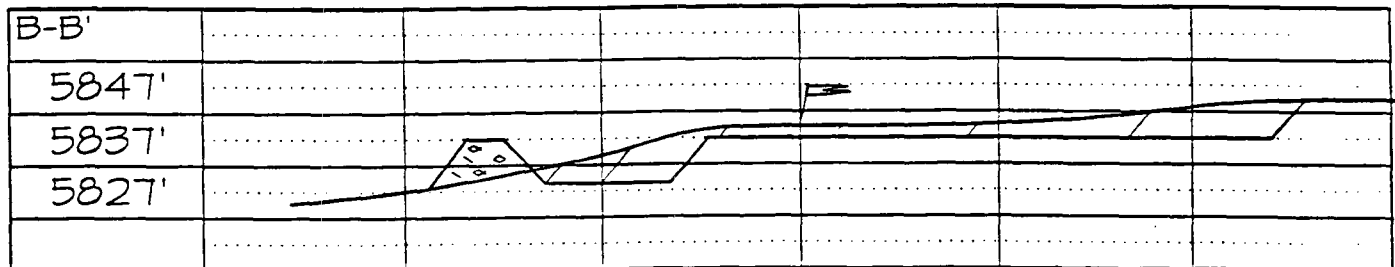
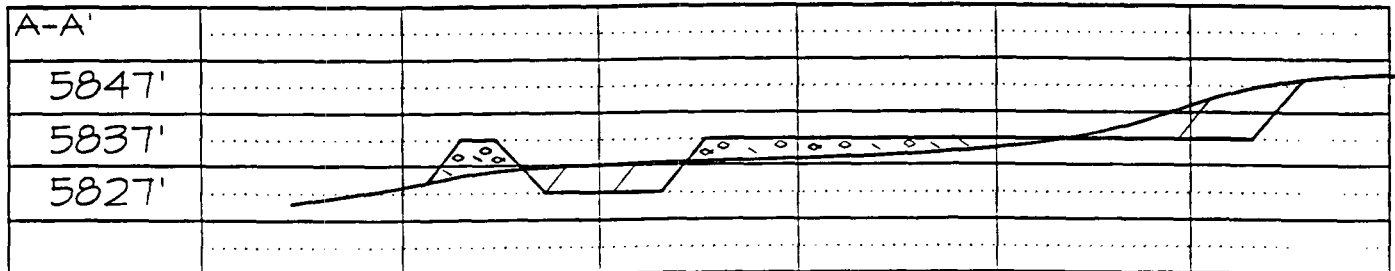


195' x 300'

(295' x 400') = 2.71 ACRES

Reserve Pit Dike: to be 8' above Deep side (overflow - 3' wide and 1' above shallow side).

Blow Pit: overflow pipe halfway between top and bottom and to extend over plastic liner and into blow pit.



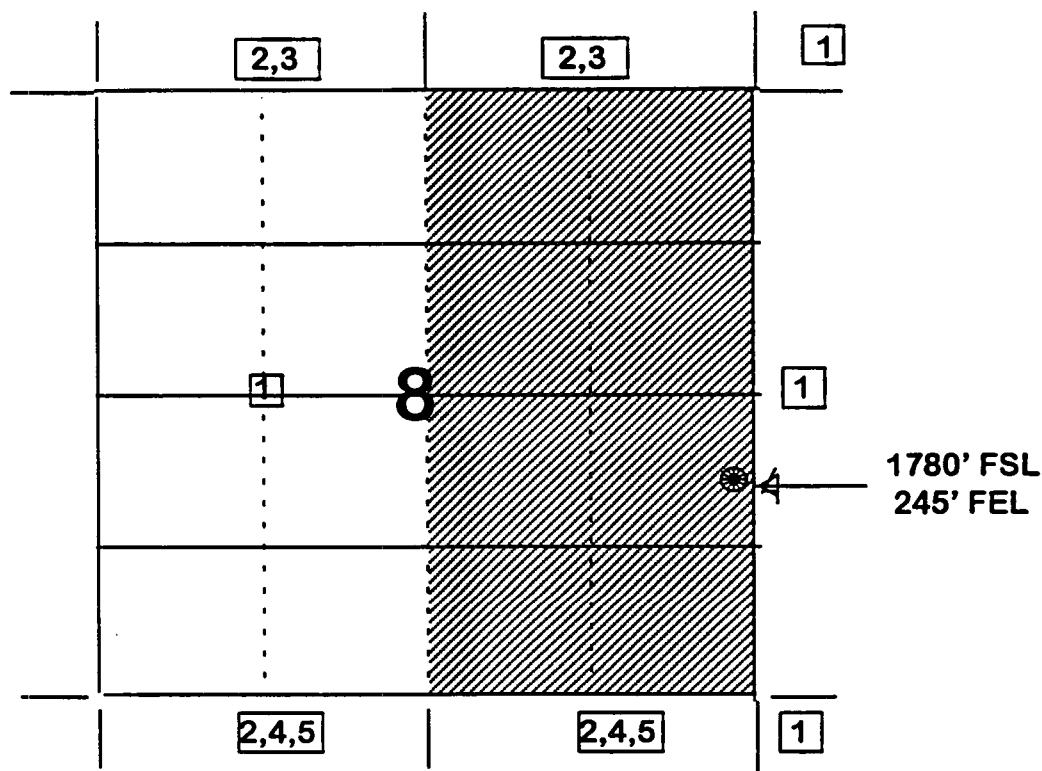
Note: Contractor should call One-Call for location of any marked or unmarked buried pipelines or cas. on well pad and/or access road at least two (2) working days prior to construction

BURLINGTON RESOURCES OIL AND GAS COMPANY

**Nye Federal #2A
OFFSET OPERATOR \ OWNER PLAT
Nonstandard Location**

Mesaverde Formation Well

Township 29 North, Range 10 West



- 1) Burlington Resources
- 2) Amoco Production Co.
PO Box 800
Denver, Colorado 80201
- 3) Conoco Inc.
10 Desta Drive, Suite 100W
Midland, Texas

- 4) Cross Timbers Oil Company
810 Houston Street, Ste 2000
Fort Worth, Texas 76102-6298
- 5) Four Star Oil & Gas Company
PO Box 46555
Denver, Colorado 80201

Re: Nye Federal #2A
1780'FSL, 245'FEL Section 8, T-29-N, R-10-W, San Juan County
30-045-29851

I hereby certify that the following offset operators/owners have been mailed notification of our application for non-standard location to drill the referenced well.

Amoco Production Company
Att: Steve Trefz
PO Box 800
1670 Broadway
Denver, CO 80201

Cross Timbers Oil Company
6001 US Highway 64
Bloomfield, NM 87413

Conoco Inc.
10 Desta Drive, Suite 100W
Midland, TX

Four Star Oil & Gas Company
PO Box 46555
Denver, CO 80201

A handwritten signature in black ink, appearing to read "Peggy Bradfield". The signature is fluid and cursive, with the first name being more prominent.

Peggy Bradfield
Burlington Resources
Regulatory/Compliance Administrator



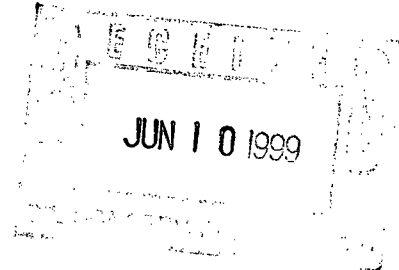


Mid-Continent Region
Exploration/Production

Conoco Inc.
10 Desta Drive, Suite 100W
Midland, TX 79705-4500
(915) 686-5400

June 7, 1999

Mr. Michael Stogner
New Mexico Oil Conservation Division
2040 South Pacheco
Santa Fe, New Mexico, 87505



RE: Nye Federal #2A
1780' FSL, 245' FEL, Section 8, T29N-R10W
San Juan County, New Mexico
30-045-29851

Dear Mr. Stogner:

Please find enclosed Conoco Inc.'s Waiver of Objection for a non-standard location for the Nye Federal #2A well which has been executed by Conoco on May 20, 1999.

Sincerely,

Vicki Westby
Vicki Westby
Land Analyst

Cc: Peggy Bradfield
Burlington Resources
P. O. Box 4289
Farmington, NM 87499-4289

NSL - 4288

CMD :
OG5SECT

ONGARD
INQUIRE LAND BY SECTION

05/10/99 16:00:15
OGOMES -TPE8
PAGE NO: 2

Sec : 08 Twp : 29N Rng : 10W Section Type : NORMAL

12 38.95 Federal owned A	11 39.02 Federal owned 	10 38.09 Federal owned A	9 38.38 Federal owned A
13 38.81 Federal owned A A	14 38.88 Federal owned 	15 37.50 Federal owned A	16 37.79 Federal owned

PF01 HELP	PF02	PF03 EXIT	PF04 GoTo	PF05	PF06
PF07 BKWD	PF08 FWD	PF09 PRINT	PF10 SDIV	PF11	PF12

308.68 acres

CMD :
OG5SECTONGARD
INQUIRE LAND BY SECTION05/10/99 16:00:09
OGOMES -TPE8
PAGE NO: 1

Sec : 08 Twp : 29N Rng : 10W Section Type : NORMAL

4 39.30 Federal owned	3 39.49 Federal owned	2 39.44 Federal owned	1 39.62 Federal owned A
5 39.15 Federal owned A A	6 39.34 Federal owned	7 38.84 Federal owned A A A	8 39.02 Federal owned

PF01 HELP
PF07 BKWDPF02
PF08 FWDPF03 EXIT
PF09 PRINTPF04 GoTo
PF10 SDIVPF05
PF11PF06
PF12

CMD : ONGARD 05/10/99 16:01:47
OG6CLOG C105-WELL COMPLETION OR RECOMP CASING LOG OGOMES -TPEE

OGRID Identifier : 14538 BURLINGTON RESOURCES OIL & GAS CO
Prop Identifier : 7367 NYE FEDERAL
API Well Identifier : 30 45 8566 Well No : 002
Surface Locn - UL : 7 Sec : 8 Twp : 29N Range : 10W Lot Idn :
Multiple comp (S/M/C): M TVD Depth (Feet) : 6818 MVD Depth (Feet): 6775
Spud Date : 12-14-1960 P/A Date :
Casing/Linear Record:

S Size (inches)	Grade Weight (lb/ft)	Depth(ft) Top-Liner	Depth(ft) Bot-Liner	Hole Size (inches)	Cement (Sacks)	TOC (feet)	Code
8.625	24.0	0.0	360.0	12.250	225		C
5.500	15.5	0.0	6817.0	7.875	425		C

E0009: Enter data to modify record

PF01 HELP	PF02	PF03 EXIT	PF04 GoTo	PF05	PF06 CONFIRM
PF07	PF08	PF09 COMMENT	PF10 TLOG	PF11	PF12

CMD : ONGARD 05/10/99 16:01:38
OG6IWCM INQUIRE WELL COMPLETIONS OGOMES -TPEE

API Well No : 30 45 8566 Eff Date : 02-12-1997 WC Status : A
Pool Idn : 72319 BLANCO-MESAVERDE (PRORATED GAS)
OGRID Idn : 14538 BURLINGTON RESOURCES OIL & GAS CO
Prop Idn : 7367 NYE FEDERAL

Well No : 002
GL Elevation: 5791

	U/L	Sec	Township	Range	North/South	East/West	Prop/Act (P/A)
	---	---	-----	-----	-----	-----	-----
B.H. Locn : 7	8	29N	10W	FTG 1600	F N	FTG 1630	F E P

Lot Identifier:
Dedicated Acre: 308.68
Lease Type : F
Type of consolidation (Comm, Unit, Forced Pooling - C/U/F/O) :

PF01 HELP	PF02	PF03 EXIT	PF04 GoTo	PF05	PF06
PF07	PF08	PF09	PF10 NEXT-WC	PF11 HISTORY	PF12 NXTREC

CMD : ONGARD 05/10/99 16:00:29
OG6C101 C101-APPLICATION FOR PERMIT TO DRILL OGOMES -TPEE

OGRID Idn : 14538 API Well No: 30 45 29851 APD Status(A/C/P): A
Opr Name, Addr: BURLINGTON RESOURCES OIL & GAS C Aprvl/Cncl Date : 03-10-1999
801 CHERRY ST
FT WORTH,TX 76102

Prop Idn: 7367 NYE FEDERAL Well No: 2 A

	U/L	Sec	Township	Range	Lot	Idn	North/South	East/West
Surface Locn	:	9	8	29N	10W		FTG 1780 F S	FTG 245 F E
OCD U/L	:	I	API	County	:	45		

Work typ(N/E/D/P/A) : N Well typ(O/G/M/I/S/W/C): G Cable/Rotary (C/R) : F
Lease typ(F/S/P/N/J/U/I): F Ground Level Elevation : 5840

State Lease No: Multiple Comp (Y/N) : N
Prpsd Depth : 4970 Prpsd Frmtn : BLANCO MESAVERDE

E0009: Enter data to modify record

PF01 HELP	PF02	PF03 EXIT	PF04 GoTo	PF05	PF06 CONFIRM
PF07	PF08	PF09 PRINT	PF10 C102	PF11 HISTORY	PF12