

District I  
625 N. French Dr., Hobbs, NM 88240  
District II  
301 W. Grand Avenue, Artesia, NM 88201  
District III  
1000 Rio Brazos Road, Aztec, NM 87410  
District IV  
1220 S. St. Francis Dr., Santa Fe, NM 87505

RECEIVED

State of New Mexico  
Energy Minerals and Natural Resources

Form C-141  
Revised October 10, 2003

Oil Conservation Division  
1220 South St. Francis Dr.  
Santa Fe, NM 87505

Submit 2 Copies to appropriate  
District Office in accordance  
with Rule 116 on back  
side of form

### Release Notification and Corrective Action

#### OPERATOR

☒ Initial Report ☐ Final Report

Name of Company: Oxy USA WTP Ltd.	Contact: Chancey Summers (CJ)
Address: 1017 West Stanolind Road, Hobbs, N.M. 88240	Telephone No: 505.397.8216 or 505.631-9436
Facility Name: Meyers Langlie Mattix Unit 265	Facility Type Production: Oil
Surface Owner: Jimmy Doom	Mineral Owner: BLM
Lease No. 300-25-32-536	

#### LOCATION OF RELEASE

Unit Letter	Section	Township	Range	Feet from the	North/South Line	Feet from the	East/West Line	County
K	32	23S	37ES					Lea

Latitude N 32.25773 Longitude W 103.19893

#### NATURE OF RELEASE



Type of Release: Crude oil and produced water	Volume of Release: 10bbls of water	Volume Recovered: 0bbls
Source of Release: Flow line rupture	Date and Hour of Occurrence: 12-19-2008 1:00PM	Date and Hour of Discovery: 12-19-2008 1:30pm
Was Immediate Notice Given? <input checked="" type="checkbox"/> Yes <input type="checkbox"/> No <input type="checkbox"/> Not Required	If YES, To Whom? Mark, the on call NMOCD	
By Whom? C.J. Summers	Date and Hour: 12-19-2008 1:00pm	
Was a Watercourse Reached? <input type="checkbox"/> Yes <input checked="" type="checkbox"/> No	If YES, Volume Impacting the Watercourse. N A	
If a Watercourse was Impacted, Describe Fully. * N A		

Describe Cause of Problem and Remedial Action Taken. \* Flowline froze and ruptured.

Describe Area Affected and Cleanup Action Taken. \*

Oil flowed out of ruptured flow line down between sand hills for about 40' it was approximately 8' wide. Area will be remediated to NMOCD guidelines.

I hereby certify that the information given above is true and complete to the best of my knowledge and understand that pursuant to NMOCD rules and regulations all operators are required to report and/or file certain release notifications and perform corrective actions for releases which may endanger public health or the environment. The acceptance of a C-141 report by the NMOCD marked as "Final Report" does not relieve the operator of liability should their operations have failed to adequately investigate and remediate contamination that pose a threat to ground water, surface water, human health or the environment. In addition, NMOCD acceptance of a C-141 report does not relieve the operator of responsibility for compliance with any other federal, state, or local laws and/or regulations.

Signature: 		OIL CONSERVATION DIVISION	
Printed Name: Chancey Summers		Approved by ENV ENGR District Supervisor: 	
Title: HES Specialist		Approval Date: 01/06/09	Expiration Date: 03/06/09
E-mail Address: chancey_summers@oxy.com		Conditions of Approval:	Attached <input type="checkbox"/>
Date: 12-31-2008	Phone: 575-397-8216	IRP-09-5-2187	

\* Attach Additional Sheets If Necessary

FILE 0914154353

District I  
1625 N. French Dr., Hobbs, NM 88240  
District II  
1301 W. Grand Avenue, Artesia, NM 88210  
District III  
1000 Rio Brazos Road, Aztec, NM 87410  
District IV  
1220 S. St. Francis Dr., Santa Fe, NM 87505

State of New Mexico  
Energy Minerals and Natural Resources  
**RECEIVED**  
Oil Conservation Division  
1220 South St. Francis Dr.  
Santa Fe, NM 87505  
**RECEIVED**  
MAY 20 2009  
HOBBSOCD

Form C-141  
Revised October 10, 2003

Submit 2 Copies to appropriate  
District Office in accordance  
with Rule 116 on back  
side of form

### Release Notification and Corrective Action

#### OPERATOR

☐ Initial Report ☒ Final Report

Name of Company	Oxy USA WTP	Contact	Dusty Wilson
Address	1017 W. Stanolind Road, Hobbs, NM 88240	Telephone No.	575-441-7189
Facility Name	MLMU #265	Facility Type	Well Site
Surface Owner	Jimmy Doom	Mineral Owner	
		Lease No.	30-025-32536

#### LOCATION OF RELEASE

Unit Letter	Section	Township	Range	Feet from the	North/South Line	Feet from the	East/West Line	County
K	32	23S	37E					Lea

Latitude N 32.25773 Longitude W 103.18883

#### NATURE OF RELEASE



Type of Release	Crude oil and produced water	Volume of Release	10 bbls water	Volume Recovered	0 bbls
Source of Release	Flow line rupture	Date and Hour of Occurrence	12/19/2008 1:00 pm	Date and Hour of Discovery	12/19/08 @ 1:30 pm
Was Immediate Notice Given?	<input checked="" type="checkbox"/> Yes <input type="checkbox"/> No <input type="checkbox"/> Not Required	If YES, To Whom?			
		Mark, the on call NMOCD			
By Whom?	CJ Summers	Date and Hour 12-19-08 1:00 pm			
Was a Watercourse Reached?	<input type="checkbox"/> Yes <input checked="" type="checkbox"/> No	If YES, Volume Impacting the Watercourse.			
n/a					

If a Watercourse was Impacted, Describe Fully.\*  
N/A

Describe Cause of Problem and Remedial Action Taken.\*  
Flow line froze and ruptured.

Describe Area Affected and Cleanup Action Taken.\*  
Excavated impacted soil and disposed of soil at NMOCD approved disposal facility according to the remediation plan approved by Geoff Leking and Larry Johnson of the NMOCD.

I hereby certify that the information given above is true and complete to the best of my knowledge and understand that pursuant to NMOCD rules and regulations all operators are required to report and/or file certain release notifications and perform corrective actions for releases which may endanger public health or the environment. The acceptance of a C-141 report by the NMOCD marked as "Final Report" does not relieve the operator of liability should their operations have failed to adequately investigate and remediate contamination that pose a threat to ground water, surface water, human health or the environment. In addition, NMOCD acceptance of a C-141 report does not relieve the operator of responsibility for compliance with any other federal, state, or local laws and/or regulations.

Signature: 		OIL CONSERVATION DIVISION	
Printed Name: Dusty Wilson		Approved by District Supervisor: 	
Title: HES Specialist		Approval Date: 05/20/09	Expiration Date: —
E-mail Address: dusty_wilson@oxy.com		Conditions of Approval:	
Date: 4/21/09 Phone: 575-397-8210		Attached <input type="checkbox"/> IRP-69.5.2187	

\* Attach Additional Sheets If Necessary