

District I
1625 N. French Dr., Hobbs, NM 88240
District II
1301 W. Grand Avenue, Artesia, NM 88210
District III
1000 Rio Brazos Road, Aztec, NM 87410
District IV
1220 S. St. Francis Dr., Santa Fe, NM 87505

RECEIVED

JUN 24 2009

HOBBSOCD

State of New Mexico
Energy Minerals and Natural Resources
Oil Conservation Division
1220 South St. Francis Dr.
Santa Fe, NM 87505

Form C-141
Revised October 10, 2003

Submit 2 Copies to appropriate
District Office in accordance
with Rule 116 on back
side of form

Release Notification and Corrective Action

OPERATOR

☒ Initial Report ☐ Final Report

Name of Company	John H. Hendrix Corporation	Contact	Carolyn Doran Haynes
Address	110 N. Marienfeld, Midland, TX 79702	Telephone No.	575-390-9689
Facility Name	Annie Christmas	Facility Type	Production facility API # 30-025-09937
Surface Owner	S&D Ranch	Mineral Owner	Lease No.

LOCATION OF RELEASE

Unit Letter	Section	Township	Range	Feet from the	North/South Line	Feet from the	East/West Line	County
N	1	T22S	R37E					Lea

Latitude _____ Longitude _____

NATURE OF RELEASE

Type of Release	HISTORICAL HYDROCARBON	Volume of Release	HISTORICAL	Volume Recovered	HISTORICAL
Source of Release	HISTORICAL UNKNOWN	Date and Hour of Occurrence		Date and Hour Discovery	HISTORICAL
Was Immediate Notice Given?	<input type="checkbox"/> Yes <input type="checkbox"/> No <input checked="" type="checkbox"/> Not Required	If YES, To Whom?			
By Whom?		Date and Hour			
Was a Watercourse Reached?	<input type="checkbox"/> Yes <input checked="" type="checkbox"/> No	If YES, Volume Impacting the Watercourse.			

If a Watercourse was Impacted, Describe Fully.*

WATER @ 55' BGS BY S&D 06/25/09

Describe Cause of Problem and Remedial Action Taken.*

The area is historical, weathered hydrocarbon hardpan located at the Annie Christmas battery. JHHC is voluntarily performing this housekeeping action to build a berm around the facility tanks for environmental protection measures.

Describe Area Affected and Cleanup Action Taken.*


The impacted hardpan area will be excavated and restored with clean material purchased from the landowner. Impacted soils > 1000 ppm TPH will be transported to the John H. Hendrix Corp. landfarm. Ground water is 55-60' BGS at this location (USGS and NMOSE databases). Initial Chloride analysis (560 mg/kg) was performed at Cardinal Labs. Photos are attached.

I hereby certify that the information given above is true and complete to the best of my knowledge and understand that pursuant to NMOCD rules and regulations all operators are required to report and/or file certain release notifications and perform corrective actions for releases which may endanger public health or the environment. The acceptance of a C-141 report by the NMOCD marked as "Final Report" does not relieve the operator of liability should their operations have failed to adequately investigate and remediate contamination that pose a threat to ground water, surface water, human health or the environment. In addition, NMOCD acceptance of a C-141 report does not relieve the operator of responsibility for compliance with any other federal, state, or local laws and/or regulations.


Signature: <i>Carolyn Doran Haynes</i>	OIL CONSERVATION DIVISION		
Printed Name: Carolyn Doran Haynes	Approved by ENVIRONMENTAL ENGINEER: District Supervisor <i>Jeffrey Lehm</i>		
Title:	Approval Date: 06/25/09	Expiration Date: 08/24/09	
E-mail Address: cdoranhaynes@jhhc.org	Conditions of Approval: DELINERATE TO CLEAN + 1. SUBMIT FINAL C-141 BY 06/24/09		Attached <input type="checkbox"/>
Date: 6/24/09	Phone: 575-390-9689	IRP-09.6.2216	

* Attach Additional Sheets If Necessary

FGRL 0917642200



Annie Christmas facility hardpan area before removal - north view



Annie Christmas facility before removal - south view



PHONE (575) 393-2326 • 101 E. MARLAND • HOBBS, NM 88240

ANALYTICAL RESULTS FOR
JOHN H. HENDRIX CORPORATION
ATTN: CAROLYN DORAN HAYNES
P.O. BOX 910
EUNICE, NM 88231

Receiving Date: 04/17/09
Reporting Date: 04/17/09
Project Owner: NOT GIVEN
Project Name: ANNIE CHRISTMAS FACILITY
Project Location: NOT GIVEN


Analysis Date: 04/17/09
Sampling Date: 04/17/09
Sample Type: SOIL
Sample Condition: INTACT
Sample Received By: CK
Analyzed By: HM

LAB NO.	SAMPLE ID	Cl ⁻ (mg/kg)
H17267-1	ANNIE CHRISTMAS	560
Quality Control		500
True Value QC		500
% Recovery		100
Relative Percent Difference		< 0.1

METHOD: Standard Methods

4500-Cl⁻B

Note: Analysis performed on a 1:4 w:v aqueous extract.


Chemist


Date

H17267 J. Hendrix

PLEASE NOTE: Liability and Damages. Cardinal's liability and client's exclusive remedy for any claim arising, whether based in contract or tort, shall be limited to the amount paid by client for analyses. All claims, including those for negligence and any other cause whatsoever shall be deemed waived unless made in writing and received by Cardinal within thirty (30) days after completion of the applicable service. In no event shall Cardinal be liable for incidental or consequential damages, including, without limitation, business interruptions, loss of use, or loss of profits incurred by client, its subsidiaries, affiliates or successors arising out of or related to the performance of services hereunder by Cardinal, regardless of whether such claim is based upon any of the above-stated reasons or otherwise. Results relate only to the samples identified above. This report shall not be reproduced except in full with written approval of Cardinal Laboratories

