

OIL CONSERVATION COMMISSION

BOX 2045

HOBBS, NEW MEXICO

DATE 5/27/55

MR. W. B. MACEY
OIL CONSERVATION COMMISSION
BOX 871
SANTA FE, NEW MEXICO

RE:
PROPOSED NSP 156
PROPOSED NSL

Dear Mr. Macey:

I have examined the application dated 5/18
for the Carper Drlg. Continental-State 1-A 12-22-35
Operator Lease and Well No. S-T-R

and my recommendations are as follows:

OK-The acreage may be productive of oil down dip. -RFM

OK-Possible production of oil down structure. Pending Eumont hearing. -SJS

Yours very truly,

OIL CONSERVATION COMMISSION

hs
160 acres
NE/4 of Sec. 12

Stanley J. Stanley
Engineer

STANLEY
ENGINEER

NSP-156
6-18-55

CARPER DRILLING COMPANY, INC.

MAIN OFFICE OCC

O I L P R O D U C T I O N A N D D R I L L I N G

EMERY CARPER, PRESIDENT
STANLEY CARPER, EXEC. VICE-PRES. & TREAS.
MARSHALL ROWLEY, VICE-PRES.
NELLE BOOKER, SECRETARY

ARTESIA, NEW MEXICO
CARPER BUILDING
TELEPHONE 147 L. D. 847

1955 MAY 15 AM 11:40

May 18, 1955

New Mexico Oil Conservation Commission
P. O. Box 871
Santa Fe, New Mexico

Re: Request for non-standard proration gas unit-
Jalmat gas pool, Carper Drilling Co., Inc.
Carper - Continental State 1-A

Attention: Mr. W. B. Macey

Gentlemen:


In accordance with order R-520 the undersigned hereby requests a non-standard unit consisting of 160 acres in Lea County, New Mexico as follows:

1. The complete legal description of acreage included is:
NE/4 Section 12, T-22-S, R-35-E, Lea County, New Mexico,
containing 160 acres.
2. The Carper Drilling Company, Inc., Carper-Continental State 1-A
completed gas well is located 660' from the North line and 660' from
the East line of Section 12.
3. Plat is attached showing acreage to be included in the unit well location
and all offset lease ownership.
4. It is the intention of the operator to produce the gas well from the Yates
formation as a non-standard gas unit comprising 160 acres in the Jalmat
gas pool.
5. Copies of this request for a non-standard proration gas unit have been mailed
to all the offset operators as listed below.

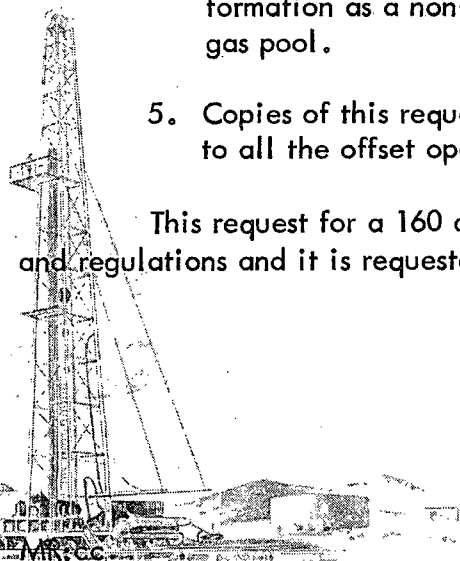
This request for a 160 acre gas unit is in accordance with the Commissions rules
and regulations and it is requested that this gas unit be granted.

Sincerely,

CARPER DRILLING COMPANY, INC.



Marshall Rowley, Vice-President



CARPER DRILLING COMPANY, INC.

O I L P R O D U C T I O N A N D D R I L L I N G

EMERY CARPER, PRESIDENT
STANLEY CARPER, EXEC. VICE-PRES. & TREAS.
MARSHALL ROWLEY, VICE-PRES.
NELLE BOOKER, SECRETARY

ARTESIA, NEW MEXICO
CARPER BUILDING
TELEPHONE 147 L. D. 847

Page 2
New Mexico Oil Conservation Commission
May 18, 1955

cc: Amerada Petroleum Corporation
P. O. Box 2040
Tulsa 2, Oklahoma

Continental Oil Company
P. O. Box 431
Midland, Texas


Gulf Oil Corporation
P. O. Box 962
Roswell, New Mexico

Sinclair Oil & Gas Company
P. O. Box 1470
Midland, Texas

Skelly Oil Company
P. O. Box 993
Midland, Texas

Texas Pacific Coal & Oil Company
P. O. Box 2037
Midland, Texas

Encl.



INSTRUCTIONS

1. Is this gas well a dual completion? Yes No X
2. If the answer to Question 1 is Yes, are there any other dually completed wells within the dedicated acreage? Yes No

A separate plat must be filed for each gas well, outlining the area dedicated to such well and showing the location of all other wells (oil and gas) within the outlined area.

Mail in duplicate to the district office for the district in which the well is located.

NEW MEXICO
OIL CONSERVATION COMMISSION

Gas Well Plat

Date May 18, 1955

Carper Drilling Co., Inc.

Carper-Continental

1-A

Operator

Lease

Well No.

Name of Producing Formation Yates

Pool Jalmat

No. Acres Dedicated to the Well 160

SECTION <u>35 EAST</u>		TOWNSHIP		36 EAST	
SECTION		TOWNSHIP		RANGE	
GULF	AMERADA	CONTINENTAL		TIDEWATER	
Z SECTION 1 Z	Z SECTION 6 Z				
Carper Drilling Company, Inc.	Carper-Continental State 1-A	660'		SINCLAIR	
Z SECTION 12 Z		660'		SECTION 7 Z	
	SKELLY			TEXAS PACIFIC COAL & OIL CO.	

22 SOUTH

I hereby certify that the information given above is true and complete to the best of my knowledge.

Chris Chapin

Notary Public

Name J. Vanhook Rawley

Position Vice-President

Representing Carper Drilling Co., Inc.

Address Artesia, New Mexico

216
MAIN OFFICE CCG

1955 JUN 10 AM 8:27

June 8, 1955

Re: State of New Mexico Lease
Nos. E-268 and B-1535

Commissioner of Public Lands
State of New Mexico
Mabry Hall
Santa Fe, New Mexico

Attention: Mr. Jordan

Dear Sir:

On March 3, 1955 Carper Drilling Company, Inc. as the owner of Oil and Gas Lease No. E-268 covering the W/2 NE/4 of Section 12, Township 22 South, Range 35 East, N.M.P.M. in Lea County, New Mexico, and Continental Oil Company as the owner of Oil and Gas Lease No. B-1535 covering the E/2 NE/4 of Section 12, Township 22 South, Range 35 East, N.M.P.M. in Lea County, New Mexico, entered into a Communitization Agreement communitizing the two above described 80 acre tracts for the purpose of developing dry gas and liquid hydrocarbons therefrom producible from the Yates, Seven Rivers and Queen Sand Formations. This Communitization Agreement was approved by the Commissioner of Public Lands on March 16, 1955.

Thereafter Carper Drilling Company, Inc. drilled a well in the NE/4 NE/4 of Section 12, Township 22 South, Range 35 East, N.M.P.M. in Lea County, New Mexico, and obtained a gas well making approximately 10,500,000 cubic feet of gas per day.

It is our understanding that so long as this gas well is producing Oil and Gas Lease No. E-268 and Oil and Gas Lease No. B-1535 covering the lands in the above mentioned Communitization Agreement and other lands in each respective lease will be perpetuated by production from this gas well located in the NE/4 NE/4 of said Section 12.

Will you please advise us by letter whether we are correct in our

Commissioner of Public Lands

Page 2

understanding of this matter as herein set forth?

Very truly yours,

CARPER DRILLING COMPANY, INC.

By:

J. Marshall Reuby
Vice-president

cc: ✓ Mr. W. B. Macey, Director
New Mexico Oil Conservation Commission
Santa Fe, New Mexico