

MAIN OFFICE OCC

1955 JUN 15 AM 11:33

OIL CONSERVATION COMMISSION

BOX 2045

HOBBS, NEW MEXICO

Due 6/30/55

DATE 6/13/55

MR. W. B. MACEY
OIL CONSERVATION COMMISSION
BOX 871
SANTA FE, NEW MEXICO

RE:

PROPOSED NSP 159

PROPOSED NSL

Dear Mr. Macey:

I have examined the application dated 5/25

for the Humble Fed. Fopeano Ac. 1 #4 26-20-36
Operator Lease and Well No. S-T-R

and my recommendations are as follows:

OK RFM

OK SJS

Yours very truly,

OIL CONSERVATION COMMISSION

hs

Stanley J. Stanley
Engineer

cc C.C. Nott
6/8/55
NRP-159
~~158-159~~
due July 8, 55
due 6-30-55
MAIN OFFICE
JUN 3 1955
FIVE
JUN 3 1955

HUMBLE OIL & REFINING COMPANY
MIDLAND, TEXAS

June 3, 1955

J. W. HOUSE

Re: Federal Fopeano A/C 1, Well No. 4,
SE/4 of SE/4 Section 26, T-20-S,
R-36-E, Lea County, New Mexico

Oil Conservation Commission
P. O. Box 871
Santa Fe, New Mexico

Attention: C. M. Rieder

Gentlemen:


Reference is made to our letter of May 25, 1955, regarding the reclassification of our Federal Fopeano A/C 1, Well No. 4, located in the SE/4 SE/4 of Section 26, T-20-S, R-36-E, Lea County, New Mexico, from the Eunice Monument Oil Pool to the Eumont Gas Pool.

In accordance with Paragraph 6 which stated all offset operators have been notified of this application by registered mail, we are attaching return receipts from all offset operators.

Yours very truly,

HUMBLE OIL & REFINING COMPANY

J. W. HOUSE,
Division Superintendent


Asst. Div. Superintendent


/se
Attachment

HUMBLE OIL & REFINING COMPANY

MAIN OFFICE OOC
MIDLAND, TEXAS

1955 APR 11 1955
April 18, 1955

J. W. HOUSE



New Mexico Oil Conservation Commission
P. O. Box 871
Santa Fe, New Mexico

Attention: Mr. W. B. Macey,
Secretary-Director

Gentlemen:


Reference recent correspondence from your Hobbs office regarding the reclassification of our Federal Fopeano No. 4, SE/4 of SE/4 of Section 26, T-20-S, R-36-E, Lea County, from a Eunice-Monument oil well to a Eumont gas well.

We have attached a gas unit plat which allocates 40 acres to subject well and is described as the SE/4 of the SE/4 of Section 26, T-20-S, R-36-E.

We would appreciate you issuing the necessary administrative order assigning the 40 acres to the well so that we might operate it as a gas well in the Eumont Gas Pool.

Yours very truly,

HUMBLE OIL & REFINING COMPANY


J. W. HOUSE,
Division Superintendent

AJT/se

Attachment

cc: Oil Conservation Commission
Hobbs, New Mexico

NEW MEXICO
OIL CONSERVATION COMMISSION

Gas Well Plat

Date 3-31-55

HUMBLE OIL & REFINING CO.

FEDERAL - FOPEANO

4

Operator

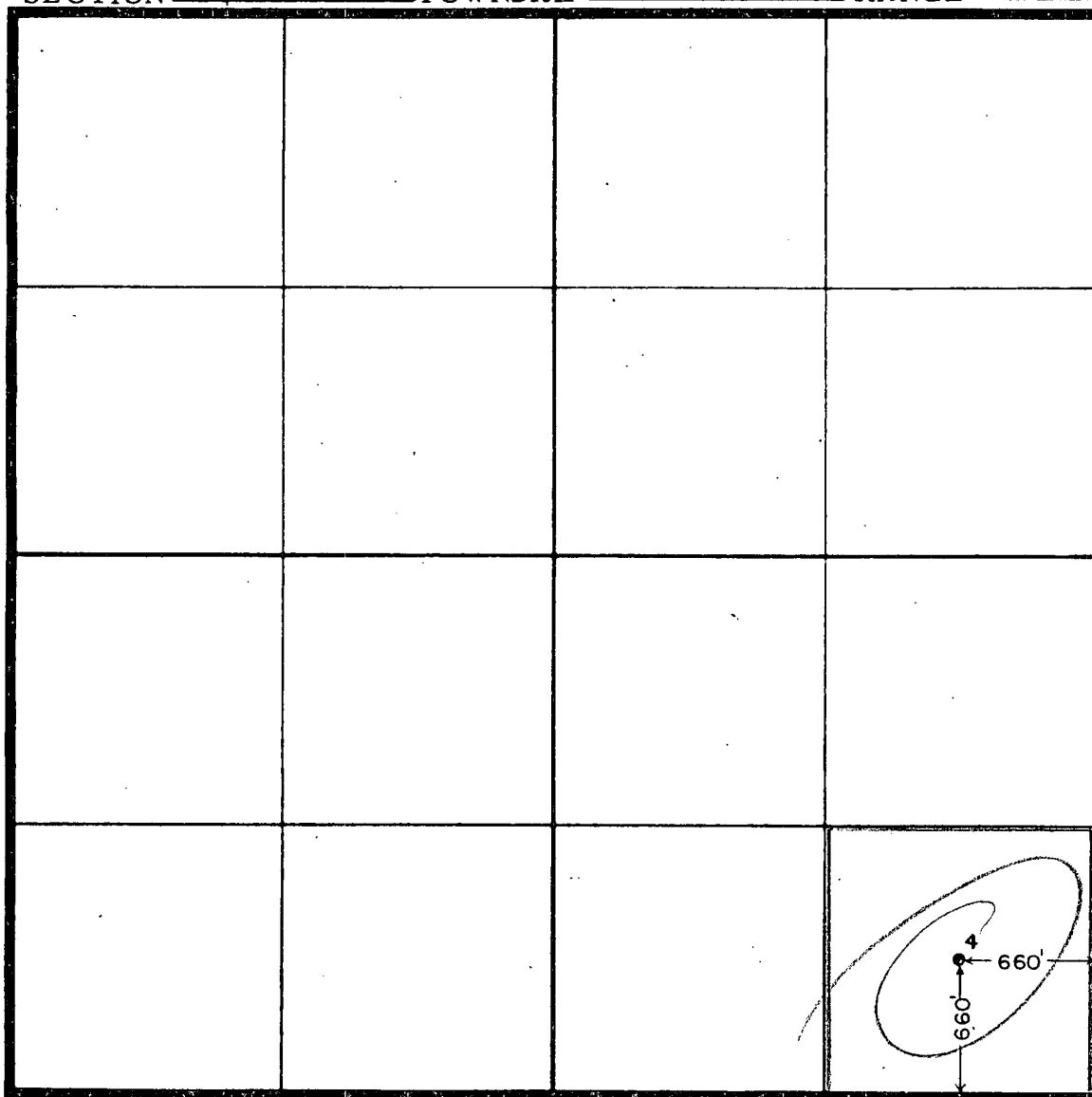
Lease

Well No.

Name of Producing Formation QUEEN Pool EUMONT GAS

No. Acres Dedicated to the Well 40

SECTION 26 TOWNSHIP 20-S RANGE 36-E



I hereby certify that the information given above is true and complete to the best of my knowledge.

1. Is this gas well a dual completion? Yes No
2. Are there any other dually completed wells within the dedicated acreage? Yes No

Name *Ed Byrd*
Position Asst. Division Superintendent
Representing Humble Oil & Refining Co.
Address Box 1600, Midland, Texas

(over)

WT-A-1851

O.C. O.C.C. - *H. H. H.*
5/31/55

N/S P-159

Due 6/30/55

HUMBLE OIL & REFINING COMPANY
MAIN OFFICE OCC

MIDLAND, TEXAS

May 25, 1955

MAY 25 AM 8:51

J. W. HOUSE

Re: Federal Popeano A/C 1, Well No. 4,
SE/4 of SE/4 Section 26, T-20-S,
R-36-E, Lea County, New Mexico

Oil Conservation Commission
P. O. Box 871
Santa Fe, New Mexico

Attention: C. M. Rieder

Gentlemen:

Reference is made to your letter of April 13, 1955, regarding the reclassification of our Federal Popeano A/C 1, Well No. 4, located in the SE/4 SE/4 of Section 26, T-20-S, R-36-E, Lea County, New Mexico, from the Eunice Monument Oil Pool to the Eumont Gas Pool. In accordance with your letter which states that even though the reclassification was made by the Commission that it would be necessary for Humble to file the usual application for approval of a non-standard gas proration unit, we submit the following information:

1. The non-standard gas proration unit consists of the SE/4 of the SE/4 of Section 26, T-20-S, R-36-E, Lea County, New Mexico. The unit size is 40 acres and all acreage is contiguous.
2. The non-standard proration unit lies wholly within a single governmental section.
3. The entire non-standard gas proration unit may reasonably be presumed to be productive of gas.
4. The length and width of the non-standard gas proration unit is 1320 feet.
5. Humble Oil & Refining Company has full interest in proposed non-standard gas proration unit.
6. All offset operators have been notified of this application by registered mail.


Oil Conservation Commission
May 25, 1955
Page 2

In view of the above facts, we would like to request that under the provisions of Rule 5, Section (B)-6 of the Special Rules and Regulations for the Eumont Gas Pool as set forth in Order R-520, you approve this application for a 40 acre non-standard gas proration unit.

We have attached a location plat, gas proration unit plat and a copy of our letter which was sent to all offset operators by registered mail.

Yours very truly,


HUMBLE OIL & REFINING COMPANY


J. W. HOUSE,
Division Superintendent


AJT/se
Attachment

State of Texas
County of Midland

Before me the undersigned authority on this day personally appeared J. W. House known to me to be the person whose name is subscribed to the above instrument, who being by me duly sworn on oath, states that he is duly authorized to make the above statements and that he has knowledge of the facts stated therein and that said statements of facts are true and correct to the best of his knowledge.



Subscribed and sworn to before me this 27th day of May, 1955.


Willie Mae Johnson
Notary Public in and for Midland County

COPY

HUMBLE OIL & REFINING COMPANY

May 26, 1935

Amerada Petroleum Corporation
R. S. Christie
Box 2040
Tulsa, Oklahoma

Gulf Oil Corporation
Box 2167
Hobbs, New Mexico

Bay Petroleum Corporation
Box 216
Seminole, Texas

Stanolind Oil & Gas Company
Box 899
Roswell, New Mexico

Sinclair Oil and Gas Company
Box 1470
Hobbs, New Mexico

L. E. Elliott
Box 703
Roswell, New Mexico

Gentlemen:

In accordance with Rule 5, Section (B)-6 of Special Rules and Regulations for Eminent Gas Pool as set forth in Order R-320, this is to give written notice that we are making application for the approval of a non-standard 40 acre gas proration unit for our Federal Popeano A/C 1, Well No. 4, located in the SE/4 SE/4 of Section 26, T-20-S, R-36-E, Lea County, New Mexico. We are making this request because the well was recently reclassified by the Oil Conservation Commission from a Eunice Monument Oil well to a Eminent Gas well.

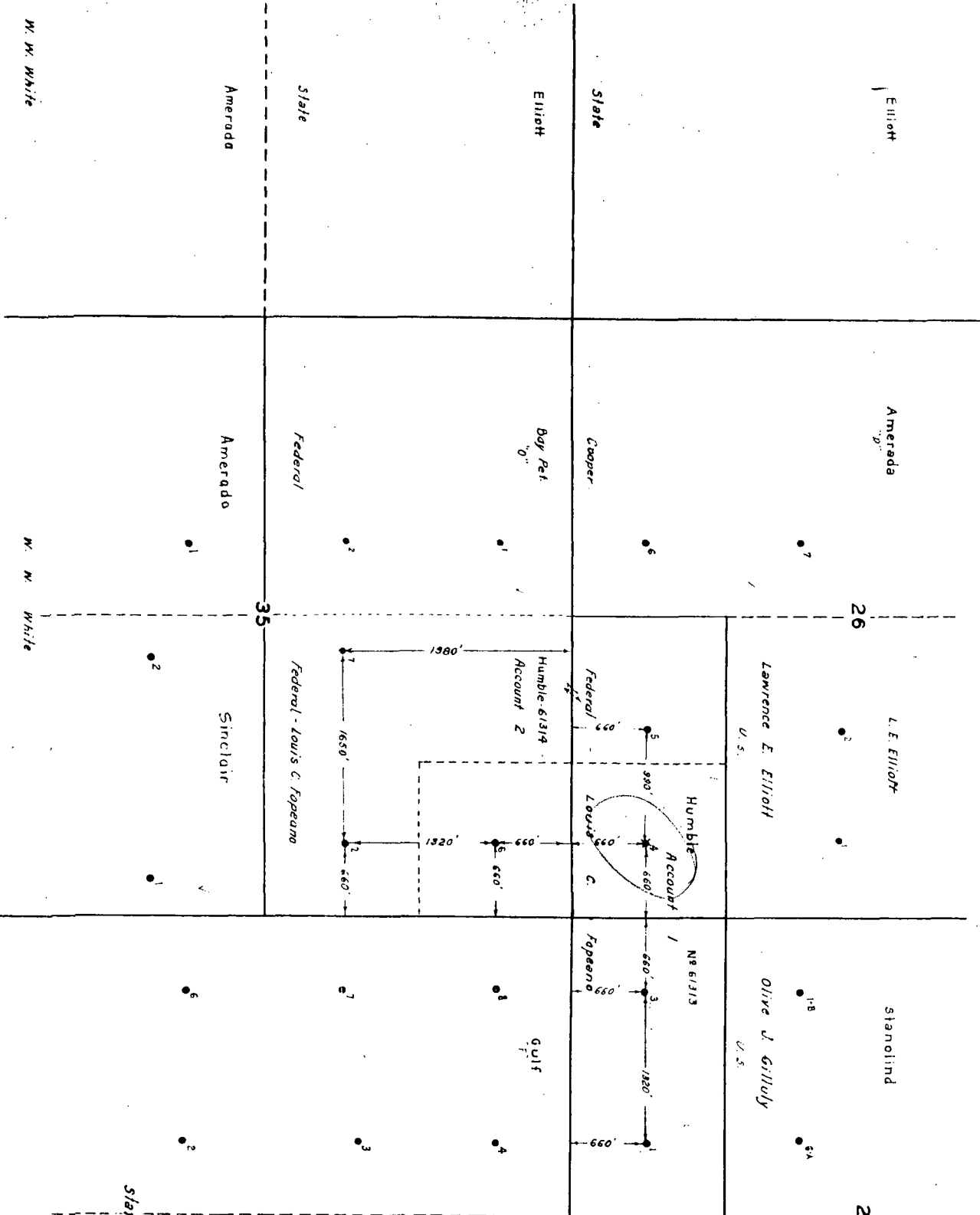
We have attached a location plat, gas unit plat and a letter of our application to the Commission.

Yours very truly,

HUMBLE OIL & REFINING COMPANY

J. W. HOUSE,
Division Superintendent


AJT/sc
Attachments



FEDERAL-LOUIS C. FOPEANO LSE. 61313 - 4
SEC'S 25-26-35 7205-R36E LEA CO. N.M.

HUMBLE OIL & REFINING COMPANY
CIVIL ENGINEERING DEPARTMENT
MIDLAND TEXAS

DRAWN L. L. M. SCALE 1" = 1000' FILE NO. WT-B 71
 CHECKED DATE
 REVISED 1-10-58 R.B.M.



I hereby certify that I am a registered professional engineer and land surveyor in the State of New Mexico, that I am familiar with the contents of this survey, and that I have prepared this survey in accordance with the laws and regulations of the State of New Mexico, and that I have not been convicted of any crime involving dishonesty or fraud.

W. W. White
 Registered Professional Engineer & Land Surveyor
 in the State of New Mexico.
 Surveyed 23 day of May 1955

NEW MEXICO
OIL CONSERVATION COMMISSION

Gas Well Plat

Date 3-31-55

HUMBLE OIL & REFINING CO.

FEDERAL - FOPEANA

4

Operator

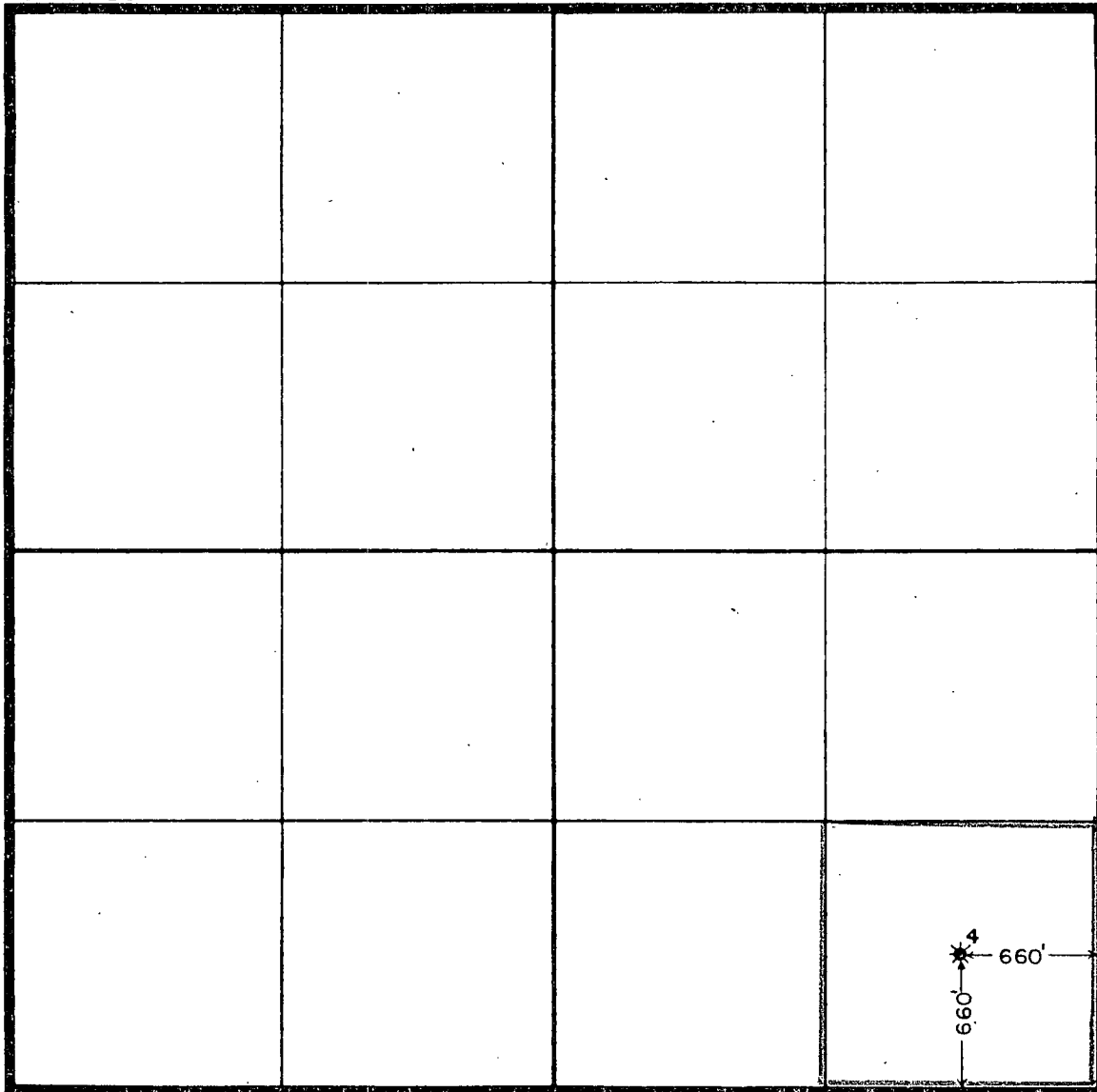
Lease

Well No.

Name of Producing Formation QUEEN Pool FUMONT GAS

No. Acres Dedicated to the Well 40

SECTION 26 TOWNSHIP 20-S RANGE 36-E



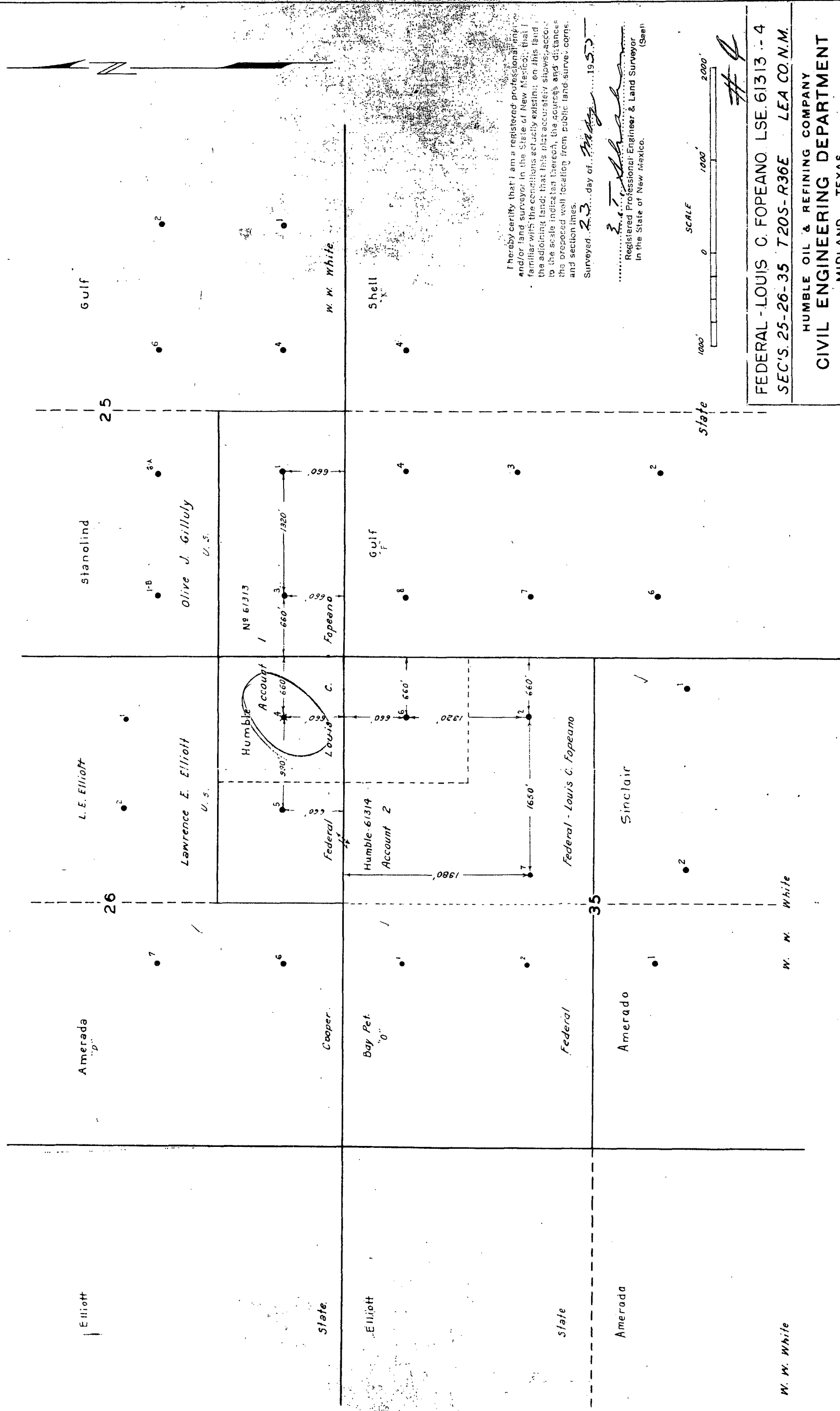
I hereby certify that the information given above is true and complete to the best of my knowledge.

1. Is this gas well a dual completion? Yes No
2. Are there any other dually completed wells within the dedicated acreage? Yes No

Name *Ed. Byrd*
Position Asst. Division Superintendent
Representing Humble Oil & Refining Co.
Address Box 1600, Midland, Texas

(over)

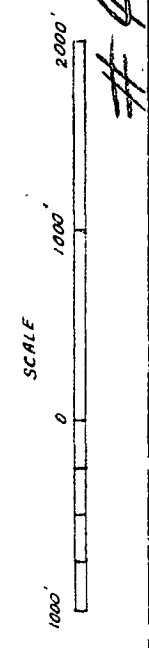
WT- A-1851



I hereby certify that I am a registered professional engineer and/or land surveyor in the State of New Mexico, that I am familiar with the conditions actually existing on this land, the adjoining land; that this plat accurately shows, according to the scale indicated thereon, the acreage and distances to the proposed well location from public land-survey corners and section lines.

Surveyed 23 day of May 1955

E. T. Adkins
Registered Professional Engineer & Land Surveyor
(Seal)
In the State of New Mexico.



FEDERAL - LOUIS C. FOPEANO LSE 61313 - 4
SEC'S 25-26-35 T20S-R36E LEA CO. N.M.

HUMBLE OIL & REFINING COMPANY
CIVIL ENGINEERING DEPARTMENT
MIDLAND TEXAS

DRAWN <u>L. L. M.</u>	SCALE <u>1" = 1000'</u>	FILE NO.
CHECKED _____	DATE _____	W T - B 71
APPR. _____	REVISED <u>1-10-54 R.B.M.</u>	

HUMBLE OIL & REFINING COMPANY

MAIN OFFICE ~~POST OFFICE BOX 2122X~~
~~Houston, Texas~~

1955 MAY 19 AM 8:29

Hobbs, New Mexico
May 17, 1955

Mr. I. R. Trujillo, Office Manager
New Mexico Oil Conservation Commission
P. O. Box 871
Santa Fe, New Mexico

Dear Sir:

Your letter of May 4, 1955, in regard to Form C-115, Operator's Monthly Report, for the month of March for our Fopeano 1 Federal Well No. 4-P, 26-20-36, in Eumont Pool, addressed to our Houston Office, has been referred to this office for reply.

As this well was carried on your March State Wide Oil Proration Order, Lea, Chaves and Roosevelt Counties, under Eunice-Monument (Eunice Area) Pool with an oil allowable it was reported on our Form C-115 for our Federal Fopeano a/c 1 Lease for March for Eunice-Monument Pool along with the other wells on this lease. In connection with this matter, we are attaching a copy of a notice from your Hobbs Office, dated March 8, 1955, for your ready reference.

Under date of April 8, 1955, our Midland, Texas, office wrote you, attention Mr. W. B. Macey, in regard to issuing the necessary administrative order assigning 40 acres to the well so that we might operate it as a gas well in the Eumont Gas Pool (copy of this letter is attached). To date, we are unable to find in our files a notice where the administrative order was issued so that we might operate it as a gas well.

Yours very truly,

HUMBLE OIL & REFINING COMPANY

By M. M. Rogers
M. M. Rogers

RMG/mcb

1. Cut Gas
2. Protect rights

Humble Oil & Refining Company

March 8, 1955

Box 2347

Hobbs, New Mexico

GOR 109,322
11-23-54

Gentlemen:

A review of the records for your Fopeano A 4 26-20-36
Lease Well No. S. T. R.
in the Eunice Pool, which is listed in the Oil Proration Schedule
with a Gas Oil Ratio in excess of 100,000-1, indicates that this well should
be re-classified as a gas well in the Eumont Pool. It is our intention,
therefore, to remove this well from the Oil Proration Schedule, effective
April 30th, 1955 and in order that there may be no delay in its being
assigned an allowable on the gas proration schedule, you are hereby instructed
to make application to the Director of the Oil Conservation Commission in
Santa Fe for a non-standard gas proration unit. Upon receipt of an NSP
Order you will please file with this office Form C-110 in quadruplicate
showing the change in pool name and a gas well plat in duplicate showing
the acreage dedicated to this well.

This matter should be given your very prompt attention so that
there may be no lapse of time in the transfer of the well from the Oil
Schedule to the Gas Schedule.

Yours very truly,

OIL CONSERVATION COMMISSION

/S/ S. J. Stanley

Engineer District 1

ALP/hs

Copy: OCC-Santa Fe.
Transporter

Copied by mcb

COPY

HUMBLE OIL & REFINING COMPANY

April 8, 1955

New Mexico Oil Conservation Commission
P. O. Box 871
Santa Fe, New Mexico

Attention: Mr. W. B. Macey,
Secretary-Director

Gentlemen:

Reference recent correspondence from your Hobbs office regarding the reclassification of our Federal Popeano No. 4, SE/4 of SE/4 of Section 26, T-20-S, R-36-E, Lea County, from a Eunice-Monument oil well to a Eumont gas well.

We have attached a gas unit plat which allocates 40 acres to subject well and is described as the SE/4 of the SE/4 of Section 26, T-20-S, R-36-E.

We would appreciate you issuing the necessary administrative order assigning the 40 acres to the well so that we might operate it as a gas well in the Eumont Gas Pool.

Yours very truly,

HUMBLE OIL & REFINING COMPANY

/s/ J. W. House

J. W. HOUSE,
Division Superintendent

AJT/se
Attachment
cc: Oil Conservation Commission
Hobbs, New Mexico

Copied by mcb

OIL CONSERVATION COMMISSION

P. O. BOX 871

SANTA FE, NEW MEXICO

April 13, 1955

Humble Oil and Refining Company
Midland, Texas

Attention: Mr. J. W. House

Gentlemen:

Reference is made to your letter of April 8, 1955, regarding the reclassification of your Federal Fopeano Well No. 4, located in the SE/4 SE/4 of Section 26, Township 20 South, Range 36 East, Lea County, from the Eunice-Monument Oil Pool to the Eumont Gas Pool.

I enclose a memorandum which outlines the requirements necessary for filing applications for approval of a non-standard gas proration unit. Although the reclassification was made by this office, it will be necessary for you to make the usual application required for approval of such unit.

Your assistance in this matter will be appreciated.

Very truly yours,

C. M. Rieder
District Engineer

CMR:jh

cc: Oil Conservation Commission
Hobbs, New Mexico

RETURN RECEIPT


Received from the Postmaster the Registered or Insured Article, the number of which appears on the face of this Card.

1 *Arthur Oct - 17 - 55*
(Signature of name of addressee)

2 *Arthur Oct - 17 - 55*
(Signature of addressee's agent - Agent should enter addressee's name on the ONE above)

Date of delivery

U. S. GOVERNMENT PRINTING OFFICE 16-34511-2



Form 3811
Rev. 1-52

61 *1955*
Date of delivery

(Agent should enter addressee's name on the ONE above)

(Signature of name of addressee)

1 *Boyer Corp*
2 *Boyer Corp*

Received from the Postmaster the Registered or Insured Article, the number of which appears on the face of this Card.

RETURN RECEIPT

Form 3811
Rev. 1-52

Form 3811
Rev. 1-52

61 *1955*
Date of delivery

(Signature of addressee's agent - Agent should enter addressee's name on the ONE above)

(Signature of name of addressee)

1 *Arthur Oct - 17 - 55*
2 *Arthur Oct - 17 - 55*

Received from the Postmaster the Registered or Insured Article, the number of which appears on the face of this Card.

RETURN RECEIPT

Form 3811
Rev. 1-52

Form 3811
Rev. 1-52

RETURN RECEIPT

Received from the Postmaster the Registered or Insured Article, the number of which appears on the face of this Card.

1 *Arthur Oct - 17 - 55*
2 *Arthur Oct - 17 - 55*

(Signature of addressee's agent - Agent should enter addressee's name on the ONE above)

Date of delivery

1 *Arthur Oct - 17 - 55*
2 *Arthur Oct - 17 - 55*



Form 3811
Rev. 1-52

RETURN RECEIPT

Received from the Postmaster the Registered or Insured Article, the number of which appears on the face of this Card.

1 *Arthur Oct - 17 - 55*
2 *Arthur Oct - 17 - 55*

(Signature of addressee's agent - Agent should enter addressee's name on the ONE above)

Date of delivery

U. S. GOVERNMENT PRINTING OFFICE 16-34511-2

Form 3811
Rev. 1-52

RETURN RECEIPT

Received from the Postmaster the Registered or Insured Article, the number of which appears on the face of this Card.

1 *Arthur Oct - 17 - 55*
2 *Arthur Oct - 17 - 55*

(Signature of addressee's agent - Agent should enter addressee's name on the ONE above)

Date of delivery

1 *Arthur Oct - 17 - 55*
2 *Arthur Oct - 17 - 55*

U. S. GOVERNMENT PRINTING OFFICE 16-34511-2