

MAIN OFFICE OCC
OIL CONSERVATION COMMISSION
JUL 11 11:36 AM
BOX 2045
HOBBS, NEW MEXICO

See 8/17/55

DATE July 20, 1955

MR. W. B. MACEY
OIL CONSERVATION COMMISSION
BOX 871
SANTA FE, NEW MEXICO

RE:
PROPOSED NSP #174
PROPOSED NSL _____

Dear Mr. Macey:

I have examined the application dated July 13, 1955

for the Humble Oil & Refining A. J. Adkins #4 10-21S-36E
Operator Lease and Well No. S-T-R

and my recommendations are as follows:

O K ---R. F. M.

O K ---S. J. S.

Yours very truly,

OIL CONSERVATION COMMISSION

S. J. Stanley

Stanley J. Stanley
Engineer

jh

cc. - O.C.C. Hobbs
7/18/55

only two
copies remain

HUMBLE OIL & REFINING COMPANY
MAIN OFFICE O.C.C. MIDLAND, TEXAS

NSP-174
due 8/17/55

1955 JUL 12 AM 8:53 July 13, 1955

In Re: Application under Rule 5(b) Order R-520
as Amended for Administrative Approval
for Establishment of a Non-Standard Gas
Proration Unit, comprising the SW/4,
S/2 NW/4 and NW/4 NW/4 Section 10,
Township 21 South, Range 36 East,
N.M.P.M., Eumont Gas Pool, Lea County,
New Mexico.

Oil Conservation Commission
State of New Mexico
P. O. Box 871
Santa Fe, New Mexico

presently 160 ac. on Gas Schedule

Gentlemen:

The Humble Oil & Refining Company hereby petitions the New Mexico Oil Conservation Commission for administrative approval of a non-standard 280-acre gas unit lying wholly within the horizontal limits of the Eumont Gas Pool, Lea County, New Mexico and in support thereof does state:

1. By prior action, the New Mexico Oil Conservation Commission has approved a gas unit of 160 acres comprising the SW/4 Section 10, Township 21 South, Range 36 East, Eumont Gas Pool, Lea County, New Mexico. Under date of July 17, 1953, Request for Gas Allowable was made for A. J. Adkins well number 4. This well is located 660 feet from the west line and 1980 feet from the south line of Section 10, Township 21 South, Range 36 East. By plugging back this well had been recompleted from an oil well producing from the Grayburg formation in the Eunice Pool to a gas well producing from the Queen formation in the Eumont Gas Pool. Unit is SW/4, S/2 NW/4
2. By this application, Humble Oil & Refining Company petitions the New Mexico Oil Conservation Commission to increase the size of the above described gas unit from 160 acres to 280 acres by the addition of S/2 NW/4 and the NW/4 NW/4 Section 10, Township 21 South, Range 36 East.
3. The proposed non-standard gas proration unit consists of contiguous quarter-quarter sections.
4. The proposed non-standard gas proration unit lies wholly within a single Governmental section.
5. The entire proposed non-standard gas proration unit may reasonably be presumed to be productive of gas.
6. The length or width of the proposed non-standard gas proration unit does not exceed 5,280 feet.
7. The Humble Oil & Refining Company owns the entire working interest in the proposed non-standard gas proration unit.

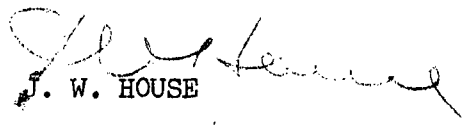
Oil Conservation Commission
July 13, 1955
Page 2

8. Skelly Oil Company operates NE/4 NW/4 Section 10, Township 21 South, Range 36 East. This 40-acre tract is jointly owned by Skelly Oil Company and Humble Oil & Refining Company. It has been determined mutually that it is impractical to include this 40-acre tract in the proposed unit.
9. A plat showing the proposed non-standard gas unit together with offset properties indicating well locations and lease ownership to the best of our knowledge is attached hereto.
10. All offset operators are hereby notified by a copy of this application.

Wherefore, the petitioner requests that, in the interest of conservation and protection of correlative rights, the New Mexico Oil Conservation Commission grant an exception to Rule 5(b) of Order R-520 as amended without hearing, by which the petitioner may operate the above described lands as a single unit.

Respectfully submitted,

HUMBLE OIL & REFINING COMPANY



J. W. HOUSE

STATE OF TEXAS |
 |
COUNTY OF MIDLAND|

Before me, the undersigned authority, on this day personally appeared

J. W. HOUSE, known to me to be the duly authorized agent of Humble Oil & Refining Company, who upon his oath says that the foregoing is true and correct to the best of his knowledge and belief.

Subscribed and sworn to before me, this 13 day of July, 1955.



Notary Public, Midland County, Texas

RSD/rs
Attachments

Copies sent by Registered Mail, Return Receipt Requested to the following
offset operators:

Skelly Oil Company
Attention of Mr. G. W. Selinger
Box 1650
Tulsa, Oklahoma

Pacific Western Oil Corporation
110 West North Front Street
Midland, Texas

Sinclair Oil & Gas Company
Box 1470
Midland, Texas

Gulf Oil Corporation
Attention of Mr. B. E. Thompson
Drawer 1290
Fort Worth, Texas

Continental Oil Company
Attention of Mr. H. L. Johnston
1710 Fair Building
Fort Worth, Texas

Sun Oil Company
Box 2880
Dallas, Texas

Mr. R. M. Richardson (2)
Humble Oil & Refining Company
Roswell, New Mexico (Not Registered)

Mr. M. L. McMillan
Humble Oil & Refining Company
Midland, Texas (Not Registered)

Mr. W. E. Hubbard
Humble Oil & Refining Company
Box 2180
Houston, Texas (Not Registered)

W / NSP-174

MAIN OFFICE OCC

1955 JUL 20 AM 11:46


New Mexico Oil Conservation Commission
Box 871
Santa Fe, New Mexico

Gentlemen:

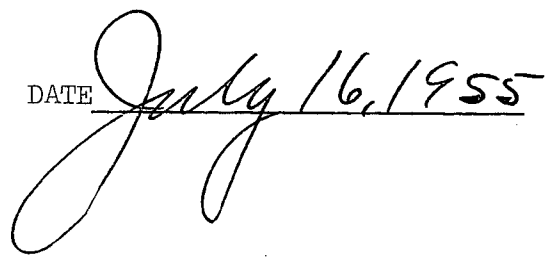
Skelly Oil Company has received an application from Humble Oil & Refining Company covering the enlargement of a non-standard gas proration unit on their A. J. Adkins lease in the W/2 of Section 10, Township 21 South, Range 36 East, Eumont Gas Pool, Lea County, New Mexico.

Skelly Oil Company, as the operator of NE/4 NW/4 of Section 10, Township 21 South, Range 36 East, waives any objection to the enlargement of Humble Oil & Refining Company's non-standard gas proration unit to include the SW/4, the S/2 NW/4 and the NW/4 NW/4 Section 10, Township 21 South, Range 36 East.

SKELLY OIL COMPANY

BY: 

DATE

 July 16, 1955