

MAIN OFFICE OCC
OIL CONSERVATION COMMISSION

1955 AUG 3 AM 8:10 BOX 2045

HOBBS, NEW MEXICO

DATE August 1, 1955

MR. W. B. MACEY
OIL CONSERVATION COMMISSION
BOX 871
SANTA FE, NEW MEXICO

RE:
PROPOSED NSP 177
PROPOSED NSL _____

Dear Mr. Macey:

I have examined the application dated 7/15/55
for the Standard Oil of Texas State 1-35 #1 35-19-37
Operator Lease and Well No. S-T-R

and my recommendations are as follows:

OK RFM

OK-SJS

Yours very truly,

OIL CONSERVATION COMMISSION

Stanley J. Stanley
Engineer

hs

NSP-177

STANDARD OIL COMPANY OF TEXAS

MAIN OFFICE OCC

P. O. Box 1249

HOUSTON 1, TEXAS

July 25, 1955

1955 JUL 23 PM 1:23

Registered Mail

Hudson & Hudson
1810 Electric Building
Fort Worth, Texas

Gentlemen:

Standard Oil Company of Texas submitted an application on July 15, 1955, to the New Mexico Conservation Commission for permission to form a non-standard 160 acre gas proration unit for its State 1-35 No. 1 well located 660 feet from the West Line and 660 feet from the South Line in the SW/4 of Section 35, T-19-S, R-37-E, Eumont Gas Pool, Lea County, New Mexico.

Since mailing the original application, we have been notified that your company has a lease in Section 35, Township 19-S, Range 37-E. If you have no objection to the formation of the above described non-standard unit, please execute the attached waiver and return three copies to us.

Attached hereto is a copy of the application submitted to the New Mexico Oil Conservation Commission.

Yours very truly,

ORIGINAL SIGNED BY:
L. A. SWANSON

L. A. Swanson
Chief Engineer

JRG:rem
Attachment

cc: New Mexico Oil Conservation Commission
Santa Fe, New Mexico

Attention: Mr. W. B. Macey

NSP-177

STANDARD OIL COMPANY OF TEXAS

P. O. Box 1249

HOUSTON 1, TEXAS

July 25, 1955

Registered Mail

Tide Water Associated Oil Company
Box 1404
Houston, Texas

Attention: Mr. J. B. Holloway

Gentlemen:

Standard Oil Company of Texas submitted an application on July 15, 1955, to the New Mexico Conservation Commission for permission to form a non-standard 160 acre gas proration unit for its State 1-35 No. 1 well located 660 feet from the West Line and 660 feet from the South Line in the SW/4 of Section 35, T-19-S, R-37-E, Eumont Gas Pool, Lea County, New Mexico.

Since mailing the original application, we have been notified that your company has a lease in Section 35, Township 19-S, Range 37-E. If you have no objection to the formation of the above described non-standard unit, please execute the attached waiver and return three copies to us.

Attached hereto is a copy of the application submitted to the New Mexico Oil Conservation Commission.

Yours very truly,

ORIGINAL SIGNED BY:
L. A. SWANSON

L. A. Swanson
Chief Engineer

JRG:rem
Attachment

cc: New Mexico Oil Conservation Commission
Santa Fe, New Mexico

Attention: Mr. W. B. Macey

OIL CONSERVATION COMMISSION

P. O. BOX 871

SANTA FE, NEW MEXICO

July 22, 1955

C
O
P
Y
Standard Oil Company of Texas
P. O. Box 1249
Houston 1, Texas

Attention: Mr. L. A. Swanson, Chief Engineer

Re: Proposed NSP-177

Gentlemen:

Reference is made to your letter dated July 15, 1955 for administrative NSP on your State 1-35, Well No. 1 in the Eumont Gas Pool.

It is noted that you failed to inform Tide Water Oil Company, who has a lease in the NW/4 NW/4 and Hudson & Hudson (Fort Worth, Texas), who has a lease in the SE/4 SE/4, both being in Section 35, Township 19 South, Range 37 East. In conformance with paragraph 5 (a) of Rule 5 (b) of Order R-520, please notify the two above-mentioned leaseholders. We will assume that you will notify the two other operators and we will therefore not hold up your application, but will approve same on August 20, 1955 unless we have received objection to the application. However, if waivers are received from all ten operators, then the application may be approved before the expiration of the 30-day waiting period.

Attached is a memorandum for your future guidance on filing similar administrative applications. Your present application was not notorized, however we will not hold up your application.

Very truly yours,

W. B. MACEY,
Secretary-Director

WBM/ir

MAILED
1955 AUG 25 AM 8:11
UCC
STANDARD OIL COMPANY OF TEXAS

P. O. Box 1249

HOUSTON 1, TEXAS

August 23, 1955

PROPOSED NSP-177
APPLICATION FOR NON-STANDARD GAS
PRORATION UNIT
STANDARD OIL COMPANY OF TEXAS
STATE 1-35 WELL NO. 1
EUMONT GAS POOL
Lea County, New Mexico

New Mexico Oil Conservation Commission
P. O. Box 871
Santa Fe, New Mexico


Attention: Mr. W. D. Macey

Gentlemen:

On July 15, 1955, Standard Oil Company of Texas submitted an application for administrative approval of a non-standard gas proration unit to be formed in the Eumont Gas Pool under Rule 5(b) of Order R-520 for its State 1-35 No. 1 well. We were advised by letter dated July 22, 1955, from the New Mexico Oil Conservation Commission that the proposed non-standard gas proration unit would be approved by administrative order on August 20, 1955, unless objection to the application was received.

In compliance with paragraphs 5(a) and 5(b) of Rule 5(b) of Order R-520 attached hereto are waivers from ten of the eleven operators notified of our application. Gulf Oil Corporation has not replied to our request for waiver regarding formation of the subject non-standard unit.

Yours very truly,


L. A. Swanson
Chief Engineer

JRG:rem
Attachments



CONTINENTAL OIL COMPANY

FAIR BUILDING
FORT WORTH 2, TEXAS

H. L. JOHNSTON
REGIONAL MANAGER OF PRODUCTION
SOUTHWESTERN REGION

August 4, 1955

New Mexico Oil Conservation Commission
Box 871
Santa Fe, New Mexico

Attention of Mr. W. B. Macey

Gentlemen:

We have been advised that Standard Oil Company of Texas has requested approval of a non-standard gas proration unit for their State 1-35 No. 1 well located 660' from the West line and 660' from the South Line of Section 35, T-19-S, R-37-E, Eumont Gas Pool, Lea County, New Mexico. It is our understanding that the proposed unit consists of the entire 160 acres in the SW/4 of said Section 35.

You are respectfully advised that Continental Oil Company hereby waives notice and hearing on the proposed non-standard gas proration unit described above.

Yours very truly,

A handwritten signature in dark ink, appearing to read "H. L. Johnston", written in a cursive style.

HLJ-MD

MAIN OFFICE OCC

155 AUG 25 AM 8:11

Date July 25, 1955

New Mexico Oil Conservation Commission
Box 871
Santa Fe, New Mexico

Attention: Mr. W. B. Macey

Gentlemen:

We have been advised that Standard Oil Company of Texas has requested approval of a non-standard gas proration unit for their State 1-35 No. 1 well located 660 feet from the West Line and 660 feet from the South Line of Section 35, T-19-S, R-37-E, Eumont Gas Pool, Lea County, New Mexico. The proposed unit consists of the entire 160 acres in the SW/4 of Section 35.

As an offset operator, please be advised that we hereby waive any objection to the formation of the described non-standard gas proration unit.

EL PASO NATURAL GAS COMPANY

By

 RLH
Vice President

MAIN OFFICE OCC

1955 AUG 25 AM 8:45

Fort Worth, Texas

Date July 26, 1955

New Mexico Oil Conservation Commission
Box 871
Santa Fe, New Mexico

Attention: Mr. W. B. Macey

Gentlemen:

We have been advised that Standard Oil Company of Texas has requested approval of a non-standard gas proration unit for their State 1-35 No. 1 well located 660 feet from the West Line and 660 feet from the South Line of Section 35, T-19-S, R-37-E, Eumont Gas Pool, Lea County, New Mexico. The proposed unit consists of the entire 160 acres in the SW/4 of Section 35.

As an offset operator, please be advised that we hereby waive any objection to the formation of the described non-standard gas proration unit.

HUDSON & HUDSON, INC.

By Edward L. Hudson
Secretary-Treasurer

MAIN OFFICE OCC

1955 AUG 25 AM 8:11

RECEIVED
AUG 27 1955
HOUSTON

Date July 25 - 1955

New Mexico Oil Conservation Commission
Box 871
Santa Fe, New Mexico


Attention: Mr. W. B. Macey

Gentlemen:

We have been advised that Standard Oil Company of Texas has requested approval of a non-standard gas proration unit for their State 1-35 No. 1 well located 660 feet from the West Line and 660 feet from the South Line of Section 35, T-19-S, R-37-E, Eumont Gas Pool, Lea County, New Mexico. The proposed unit consists of the entire 160 acres in the SW/4 of Section 35.

As an offset operator, please be advised that we hereby waive any objection to the formation of the described non-standard gas proration unit.

HUMBLE OIL AND REFINING COMPANY

By 

MAIN OFFICE OCC

1955 AUG 25 AM 8:11

Date 8-13-55

New Mexico Oil Conservation Commission
Box 871
Santa Fe, New Mexico

Attention: Mr. W. B. Macey

Gentlemen:

We have been advised that Standard Oil Company of Texas has requested approval of a non-standard gas proration unit for their State 1-35 No. 1 well located 660 feet from the West Line and 660 feet from the South Line of Section 35, T-19-S, R-37-E, Eumont Gas Pool, Lea County, New Mexico. The proposed unit consists of the entire 160 acres in the SW/4 of Section 35.

As an offset operator, please be advised that we hereby waive any objection to the formation of the described non-standard gas proration unit.

NOLEN AND LANE

By Nolen & Lane, Inc. by *BH Nolen*

MAIN OFFICE OCC

1955 AUG 23 AM 8:11

Date July 21, 1955

New Mexico Oil Conservation Commission
Box 871
Santa Fe, New Mexico

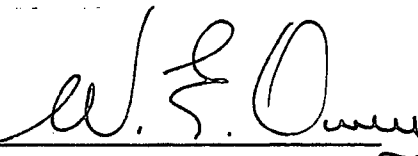
Attention: Mr. W. B. Macey

Gentlemen:

We have been advised that Standard Oil Company of Texas has requested approval of a non-standard gas proration unit for their State 1-35 No. 1 well located 660 feet from the West Line and 660 feet from the South Line of Section 35, T-19-S, R-37-E, Eumont Gas Pool, Lea County, New Mexico. The proposed unit consists of the entire 160 acres in the SW/4 of Section 35.

As an offset operator, please be advised that we hereby waive any objection to the formation of the described non-standard gas proration unit.

SHELL OIL COMPANY

By 
W. E. Owen

MAIN OFFICE OCC

1955 AUG 25 AM 8:11

Date July 25, 1955

New Mexico Oil Conservation Commission
Box 871
Santa Fe, New Mexico

Attention: Mr. W. B. Macey

Gentlemen:

We have been advised that Standard Oil Company of Texas has requested approval of a non-standard gas proration unit for their State 1-35 No. 1 well located 660 feet from the West Line and 660 feet from the South Line of Section 35, T-19-S, R-37-E, Eumont Gas Pool, Lea County, New Mexico. The proposed unit consists of the entire 160 acres in the SW/4 of Section 35.

As an offset operator, please be advised that we hereby waive any objection to the formation of the described non-standard gas proration unit.

SINCLAIR OIL AND GAS COMPANY

By



J. T. Reeves

Division Production Superintendent

MAIN OFFICE 000

1955 AUG 25 AM 3:11

Date July 18, 1955

New Mexico Oil Conservation Commission
Box 871
Santa Fe, New Mexico

Attention: Mr. W. B. Macey

Gentlemen:

We have been advised that Standard Oil Company of Texas has requested approval of a non-standard gas proration unit for their State 1-35 No. 1 well located 660 feet from the West Line and 660 feet from the South Line of Section 35, T-19-S, R-37-E, Eumont Gas Pool, Lea County, New Mexico. The proposed unit consists of the entire 160 acres in the SW/4 of Section 35.

As an offset operator, please be advised that we hereby waive any objection to the formation of the described non-standard gas proration unit.

SOUTHERN PRODUCTION COMPANY, INC.

By *Rich T. Penwick*
Vice-President

MAIN OFFICE 000

135 AUG 10 AM 8:12

RECEIVED
AUG 10 1955
HOUSTON

Date _____

New Mexico Oil Conservation Commission
Box 871
Santa Fe, New Mexico

Attention: Mr. W. B. Macey

Gentlemen:

We have been advised that Standard Oil Company of Texas has requested approval of a non-standard gas proration unit for their State 1-35 No. 1 well located 660 feet from the West Line and 660 feet from the South Line of Section 35, T-19-S, R-37-E, Eumont Gas Pool, Lea County, New Mexico. The proposed unit consists of the entire 160 acres in the SW/4 of Section 35.

As an offset operator, please be advised that we hereby waive any objection to the formation of the described non-standard gas proration unit, to the extent that future evidence continues to indicate this 160-acre tract to be fully productive of gas. THE TEXAS COMPANY

By *L. J. Shipe*

MAIN OFFICE OCC

1955 AUG 20 AM 8:12

Date July 26, 1955

New Mexico Oil Conservation Commission
Box 871
Santa Fe, New Mexico

Attention: Mr. W. B. Macey

Gentlemen:

We have been advised that Standard Oil Company of Texas has requested approval of a non-standard gas proration unit for their State 1-35 No. 1 well located 660 feet from the West Line and 660 feet from the South Line of Section 35, T-19-S, R-37-E, Eumont Gas Pool, Lea County, New Mexico. The proposed unit consists of the entire 160 acres in the SW/4 of Section 35.

As an offset operator, please be advised that we hereby waive any objection to the formation of the described non-standard gas proration unit.

TIDE WATER ASSOCIATED OIL COMPANY

By 

J. B. Holloway

C.C. - O.C.C. Hobbs
7/20/55

STANDARD OIL COMPANY OF TEXAS

1955 JUL 20

P. O. Box 1249

HOUSTON 1, TEXAS

July 15, 1955

NSP-177
Ans 8/20/55

APPLICATION FOR
NON-STANDARD GAS PRORATION UNIT
STANDARD OIL COMPANY OF TEXAS
STATE 1-35 WELL NO. 1
EUMONT GAS POOL
Lea County, New Mexico

New Mexico Oil Conservation Commission
P. O. Box 871
Santa Fe, New Mexico

Attention: Mr. W. D. Macey

Gentlemen:

OUTSIDE Horiz. Limits Pool!

Write B.H. J. Tex. on 7/20/55
to notify Tidewater & Hudson & Hobbs

Standard Oil Company of Texas hereby submits application for administrative approval of a non-standard gas proration unit to be formed in the Eumont Gas Pool under Rule 5(b) of Order R-520. In support of our application, the following statements are offered:

well may
be oil prod.

- (1) Standard Oil Company of Texas State 1-35 No. 1 well is located 660 feet from the West line and 660 feet from the South Line of Section 35, T-19-S, R-37-E, Lea County, New Mexico. The attached plat shows the location of the subject well and the location of other producing wells on adjoining properties.
- (2) The proposed 160 acre non-standard gas proration unit consists of the entire SW/4 of Section 35 and lies wholly within a single governmental section.
- (3) The entire non-standard gas proration unit may reasonably be presumed to be productive of gas.
- (4) The proposed completion zone of the subject well is the Queen Pay within the vertical limits of the Eumont Gas Pool.
- (5) The length or width of the proposed non-standard gas proration unit does not exceed 5280 feet.
- (6) By registered letter, Standard Oil Company of Texas is furnishing a copy of this application to and is requesting waivers from Continental Oil Company, Humble Oil and Refining Company, Sinclair Oil and

Suggest we
wait until
completion to
oppose it?

New Mexico Oil Conservation Commission

July 15, 1955


Page 2

Gas Company, Southern Production Company, The Texas Company, Nolen and Lane, Gulf Oil Corporation, Shell Oil Company and El Paso Natural Gas Company in accordance with paragraphs 5(a) and 5(b) of Rule 5(b) of Order R-520.

This application is for the purpose of forming a non-standard gas proration unit of 160 acres around the Standard Oil Company of Texas State 1-35 No. 1 well to consist of the SW/4 of Section 35, T-19-S, R-37-E, Lea County, New Mexico. Standard Oil Company of Texas respectfully requests the Oil Conservation Commission to issue an administrative order for a non-standard gas proration unit under Rule 5(b) of Order R-520.

Yours very truly,

STANDARD OIL COMPANY OF TEXAS


L. A. Swanson
Chief Engineer

Registered Mail cc:

Continental Oil Company
Box 427
Hobbs, New Mexico

Gulf Oil Corporation
Box 2167
Hobbs, New Mexico

Nolen and Lane
Box 326
Hobbs, New Mexico

Southern Production
Fort Worth National Bank Building
Fort Worth, Texas

The Texas Company
Box 1270
Midland, Texas

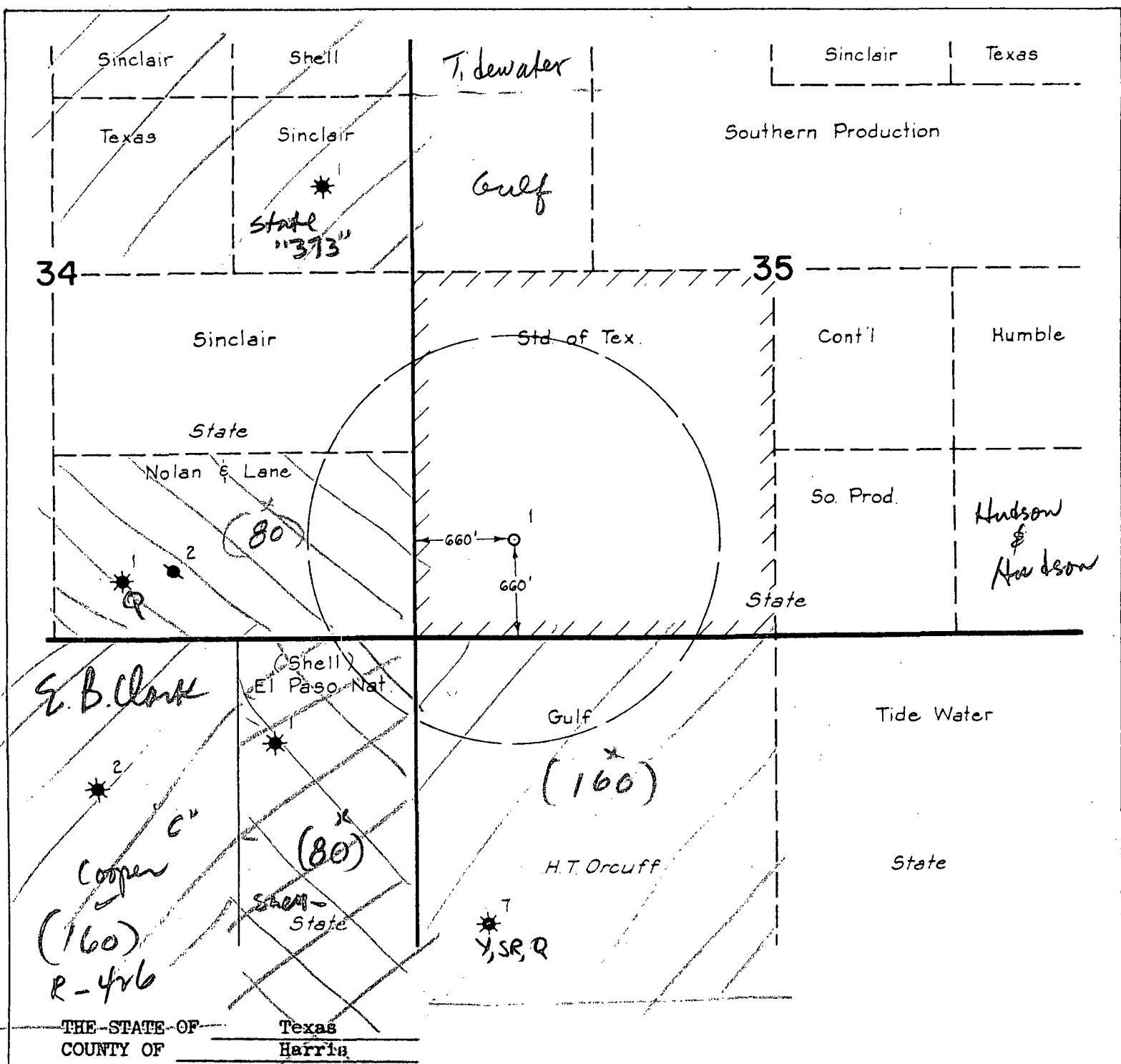
El Paso Natural Gas Company
Box 1384
Jal, New Mexico

Humble Oil and Refining Company
Box 1600
Midland, Texas

Attention: Mr. R. S. Dewey

Shell Oil Company
Box 1957
Hobbs, New Mexico

Sinclair Oil and Gas Company
Box 1470
Hobbs, New Mexico



I hereby certify that I am familiar with the conditions as they actually exist on this lease; that the above plat which is drawn to the scale indicated hereon is to the best of my knowledge true and correct; that it accurately reflects said lease with all wells thereon; and that the number and location of wells thereon are as indicated on the plat.

Subscribed and sworn to before me this the
July, 1955.

L. A. Swanson

15th day of

D. S. McOliver
Notary Public in and for
Harris County.

Operator of Lease: Standard Oil Company of Texas
Name of Lease: State 1-35
Total acres in Lease: 160, Acres covered by this plat: 160
Description of Property: SW-1/4 Section 35, T-19S, R-37E
County: Lea County, New Mexico
Field: Eumont Gas Field
Scale of Plat: 1" = 1000'

STANDARD OIL COMPANY OF TEXAS

P. O. Box 1249

HOUSTON 1, TEXAS

July 15, 1955

✓ Continental Oil Company
Box 427
Hobbs, New Mexico

✓ Gulf Oil Corporation
Box 2167
Hobbs, New Mexico

✓ Nolen and Lane
Box 326
Hobbs, New Mexico

✓ Southern Production
Fort Worth National Bank Building
Fort Worth, Texas

✓ The Texas Company
Box 1270
Midland, Texas

✓ El Paso Natural Gas Company
Box 1384
Jal, New Mexico

✓ Humble Oil and Refining Company
Box 1600
Midland, Texas

Attention: Mr. R. S. Dewey

Shell Oil Company
Box 1957
Hobbs, New Mexico

✓ Sinclair Oil and Gas Company
Box 1470
Hobbs, New Mexico

Tidewater


Gentlemen:

Standard Oil Company of Texas has submitted an application to the New Mexico Conservation Commission for permission to form a non-standard 160 acre gas proration unit for its State 1-35 No. 1 well located 660 feet from the West Line and 660 feet from the South Line in the SW/4 of Section 35, T-19-S, R-37-E, Eumont Gas Pool, Lea County, New Mexico.

If you have no objection to the formation of the above described non-standard unit, please execute the attached waiver and return three copies to us.

Attached hereto is a copy of the application submitted to the New Mexico Oil Conservation Commission.

Yours very truly,


L. A. Swanson
Chief Engineer

JRG:rem

cc: New Mexico Oil Conservation Commission
Santa Fe, New Mexico