



PETROLEUM AND ITS PRODUCTS

GULF OIL CORPORATION

B. E. THOMPSON
DIVISION PRODUCTION MANAGER

P. O. DRAWER 1290 FORT WORTH 1, TEXAS

NSP-193
Bu 107/14/05
FORT WORTH
PRODUCTION DIVISION

September 15, 1955

Oil Conservation Commission
State of New Mexico
Santa Fe, New Mexico

Gentlemen:

On September 6, 1955, Gulf Oil Corporation made application for a 120-acre non-standard gas proration unit in the Blinebry Gas Pool covering our O. I. Boyd Lease, located in Section 23, T-22-S, R-37-E, Lea County, New Mexico.

In this application the description of the 120 acres was erroneously stated as being the E/2 and SW/4 of Section 23, T-22-S, R-37-E, and should have read the E/2 of SW/4 and SW/4 of SW/4 of Section 23, T-22-S, R-37-E, Lea County, New Mexico.

The plat accompanying the application correctly reflected the unit to be formed, and we request that you take note and correct the discrepancy of the description of the non-standard gas proration unit on our original application. Other than this change, the application is correct.

Yours very truly,

B. E. THOMPSON

cc: Anderson Prichard Oil Corpn.
P. O. Box 2197
Hobbs, New Mexico

R. Olsen Oil Company
Drawer "Z"
Jal, New Mexico

N. G. Penrose, Inc.
1815 Fair Building
Fort Worth, Texas

Sinclair Oil & Gas Co.
P. O. Box 1470
Hobbs, New Mexico

Samedan Oil Corpn.
P. O. Box 959
Ardmore, Oklahoma

Oil Conservation Commission
P. O. Box 2045
Hobbs, New Mexico

cc - O.C.C. *Hobb*
9/4/55
MAIN OFFICE 000



PETROLEUM AND ITS PRODUCTS

GULF OIL CORPORATION

B. E. THOMPSON
DIVISION PRODUCTION MANAGER

P. O. DRAWER 1290 · FORT WORTH 1, TEXAS

September 6, 1955

NSP-193
due 10/4/55
FORT WORTH
PRODUCTION DIVISION

Re: Application for 120-Acre Non-Standard
Gas Proration Unit, Blinebry Gas Pool,
Comprising the E/2 and SW/4 of Section
23, T-22-S, R-37-E, Lea County, New
Mexico

Oil Conservation Commission
State of New Mexico
Santa Fe, New Mexico

Gentlemen:

Gulf Oil Corporation hereby makes application for a 120-acre non-standard gas proration unit in the Blinebry Gas Pool comprising the E/2 and SW/4 of Section 23, T-22-S, R-37-E, Lea County, New Mexico, and in support thereof states the following facts:

- (1) Gulf Oil Corporation is owner and operator of an oil and gas lease known as its O. I. Boyd Lease, a portion of which is described above.
- (2) Gulf's O. I. Boyd #3 located 1980 feet from the South and West lines of Section 23, T-22-S, R-37-E, Lea County, New Mexico, was dually completed on May 12, 1955, as a gas-oil dual. This well produces oil from the Drinkard Oil Pool and gas from the Blinebry Gas Pool. The total depth of the well is 6420 feet with a packer set at 6300 feet. The Blinebry Gas Zone is perforated between 5400 feet to 5550 feet. Applicant proposes to use this well as the unit well.
- (3) Gulf is presently negotiating with the Lessee of the NW/4 of the SW/4 of Section 23 in order that this acreage might be pooled and assigned to Gulf's O. I. Boyd #3 for proration purposes in the Blinebry Gas Pool. Upon successful completion of this pooling agreement, Gulf will file a new gas well plat and copy of the pooling agreement with the Commission.
- (4) The proposed non-standard gas proration unit will meet the requirements of Rule 5(b) of the Oil Conservation Commission's Order R-610 as follows:

- (a) Contiguous quarter-quarter sections will comprise the unit.
- (b) The proposed unit lies wholly within a single governmental section.
- (c) All acreage within the proposed unit may reasonably be presumed productive of gas.
- (d) The length or width of the proposed unit does not exceed 2640 feet.
- (e) By copy of this letter of application, all operators owning interests in the section in which the proposed unit is located and all operators within 1500 feet of the proposed unit well are notified by registered mail of the intent of Gulf Oil Corporation to form the proposed non-standard gas proration unit. (See attached affidavit.)

In view of the existence of the facts herein stated and compliance with the provisions of Rule 5(b) of the Oil Conservation Commission's Order No. R-610, Gulf Oil Corporation requests that the Secretary of the Commission approve the above described non-standard gas proration unit, and assign the unit an allowable effective with the date of the approval of this application or pipe line connection, whichever is later.

Respectfully submitted,

GULF OIL CORPORATION

By:

B. E. Thompson
Division Production Manager

cc: Registered Mail - Return Receipt Requested:

✓ Anderson Prichard Oil Corpn.
P. O. Box 2197
Hobbs, New Mexico

✓ R. Olsen Oil Company
Drawer "Z"
Jal, New Mexico

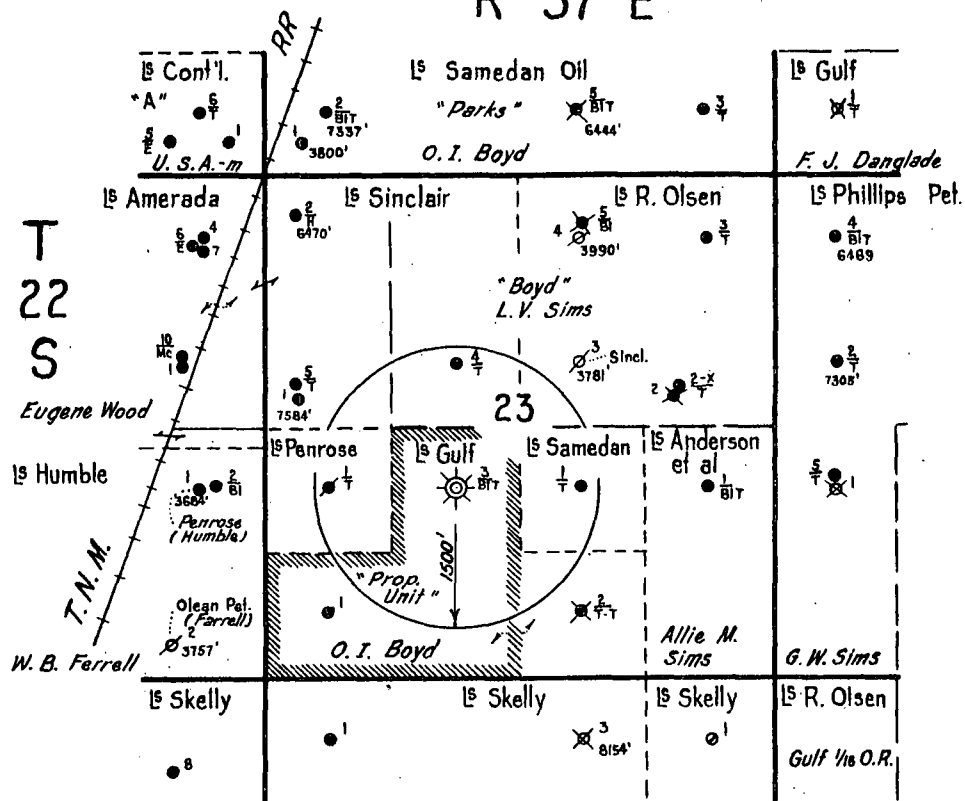
✓ N. G. Penrose, Inc.
1815 Fair Building
Fort Worth, Texas

✓ Sinclair Oil & Gas Co.
P. O. Box 1470
Hobbs, New Mexico

✓ Samedan Oil Corpn.
P. O. Box 959
Ardmore, Oklahoma

cc: Oil Conservation Commission
P. O. Box 2045
Hobbs, New Mexico

R-37-E



GULF OIL CORPORATION
FORT WORTH PRODUCTION DIVISION
Scale 1" = 2,000'

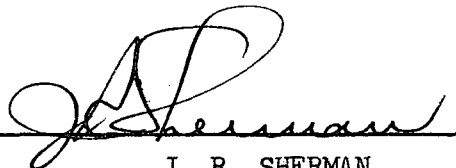
Plat Accompanying Application for
120-Acre Non-Standard Gas Unit
(Blaine Gas Pool)

Gulf - O. I. Boyd Lease


STATE OF TEXAS §

COUNTY OF TARRANT §

BEFORE ME, the undersigned authority, on this day personally appeared J. R. Sherman - Assistant Division Gas Engineer of the Fort Worth Production Division of Gulf Oil Corporation, who, after being by me duly sworn, upon his oath states that, to the best of his knowledge, the statements contained in the foregoing Application of Gulf Oil Corporation, dated September 6, 1955, are true and correct and that copies of such Application were duly deposited on September 12, 1955, in the United States post office as registered mail, with all charges prepaid, addressed to each of the parties shown receiving carbon copies of such Application.


J. R. SHERMAN

SUBSCRIBED AND SWORN to before me by the said J. R. Sherman this 12th day of September, 1955, to certify which witness my hand and seal of office.

 J. H. King, Jr.
Notary Public in and for Tarrant
County, Texas

My Commission Expires:

June 1, 1957