

MAIN OFFICE OCC

OIL CONSERVATION COMMISSION

RECEIVED 2:34 AM 8:34

BOX 2045

HOBBS, NEW MEXICO

Done 11/16/55

DATE 10/20

MR. W. B. MACEY
OIL CONSERVATION COMMISSION
BOX 871
SANTA FE, NEW MEXICO

RE:
PROPOSED NSP 204
PROPOSED NSL _____

Dear Mr. Macey:

I have examined the application dated 10/13
for the Mapenza Phillips-Hooper #1-0 27-20-37
Operator Lease and Well No. S-T-R

and my recommendations are as follows:

OK after approval of Cont. NSP to east -RFM *OK approved*

OK-This unit necessary after removal of E/2 SE/4 by Continental-CR

Yours very truly,

OIL CONSERVATION COMMISSION

A. M. Lundy

~~Stanley~~
Engineer

160 acres
W/2 E/2 Sec. 20

cc - OGC 10/18/55
HOBBS
MAPENZA OIL COMPANY
113 PETROLEUM BUILDING
HOBBS, NEW MEXICO
OCT 17 AM 9:01

NSP-204
enc 11/16/55

October 13, 1955

New Mexico Oil Conservation Commission
P. O. Box 871
Santa Fe, New Mexico

Re: Application of Mapenza Oil Company to form a non-standard gas proration unit in the Eumont Pool, Lea County, New Mexico, consisting of 160 acres being W $\frac{1}{2}$ SE $\frac{1}{2}$ of Section 27, T20S, R37E.

Attention: Mr. W. B. Macey, Secretary-Director

Gentlemen:

The Mapenza Oil Company herewith applies for formation of a non-standard gas proration unit in the Eumont Gas Pool, Lea County, New Mexico, consisting of 160 acres being W $\frac{1}{2}$ SE $\frac{1}{2}$ of Section 27, T20S, R37E. The Mapenza Oil Company #1 Phillips-Hooper well was drilled and completed in the vertical and horizontal limits of the Eumont Gas Pool; exact location is 1980' FEL and 660' FSL, Section 27, T20S, R37E. All rules and regulations of the Commission were followed in the drilling and completion of the well and applicable forms were filed, received, and approved by the Hobbs district office.

A plat is attached showing the acreage to be dedicated outlined in yellow. This plat also shows the well location, with distances from the section line and the offset ownership.

The Operator respectfully requests that the Commission grant his application for a non-standard proration unit in the Eumont Gas Pool, consisting of the above described 160 acres, for the following reasons:

1. The well is located in the Eumont Gas Pool and completed in the vertical and horizontal limits of the Eumont Gas Pool.
2. The acreage covered by this application, in the opinion of the Operator, will be adequately drained by the well in its geographical location.
3. Existing rules and regulations of the Commission have been followed insofar as drilling and completion, geographic spacing, and information requested by the Commission.

New Mexico Oil Conservation Commission

October 13, 1955

4. The Operator believes that the granting of this application will serve the interests of conservation of natural resources in the State of New Mexico.


Listed below are the Operators who have been notified by registered mail, of this application:

Continental Oil Company	Stanolind Oil and Gas Company
P. O. Box 749	P. O. Box 899
Roswell, New Mexico	Roswell, New Mexico

This application is filed under the applicable rule, being the Commission's Order R-520, Rule 5, Paragraph (b)-6.

Yours very truly,

MAPENZA OIL COMPANY



J. W. Adams

JWA/sk
Attch.

STATE OF NEW MEXICO

COUNTY OF LEA

BEFORE ME, the undersigned authority, on this day personally appeared J. W. ADAMS, known to me to be the person whose name is subscribed to the above instrument, who being by me duly sworn on oath, states that he is duly authorized to make the above report and that he has knowledge of the facts stated therein and that said report is true and correct.



SUBSCRIBED AND SWORN To before me, this the 13th day of October, 1955.

My Commission Expires:

MY COMMISSION EXPIRES JULY 9, 1957

Notary Public in and for
Lea County, New Mexico.

MAPENZA OIL COMPANY

113 PETROLEUM BUILDING

MAILING OFFICE HOOBBS, NEW MEXICO

RECEIVED OCT 13 9:00 AM 1955

New Mexico Oil Conservation Commission
P. O. Box 871
Santa Fe, New Mexico

Re: Mapenza Oil Company Phillips-Hooper No. 1 gas proration
unit - Eumont Field - 160 acres, located in the SE/4
of Section 27, T20S, R37E, Lea County, New Mexico.

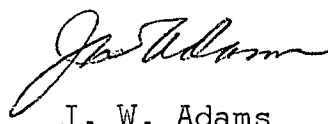
Attention: Mr. W. B. Macey, Secretary-Director

Gentlemen:

The above mentioned proration unit has been assigned to this company since the beginning of production. We request that this 160 acre unit be dissolved and that the following 160 acres be assigned to the subject well - W/2 E/2 of Section 27, T20S, R37E. Attached is an application for administrative order covering the requested different proration unit.

Yours very truly,

MAPENZA OIL COMPANY



J. W. Adams

JWA/sk

cc: Morris R. Antweil
A & M Oil Company
Stanolind Oil and Gas Company, Roswell, New Mexico
Continental Oil Company:
Attn: T. J. Mathers
Fort Worth, Texas

Attn: R. L. Adams
Roswell, New Mexico

MAIN OFFICE OCC MAPENZA OIL COMPANY

113 PETROLEUM BUILDING

15 OCT 17 AM 9:02 HOBBS, NEW MEXICO

October 15, 1955

New Mexico Oil Conservation Commission
P. O. Box 871
Santa Fe, New Mexico

SUBJECT

Application of Mapenza Oil Company to form a non-standard gas proration unit in the Eumont Pool, Lea County, New Mexico, consisting of 160 acres being the W/2 E/2 of Section 27, T20S, R37E.

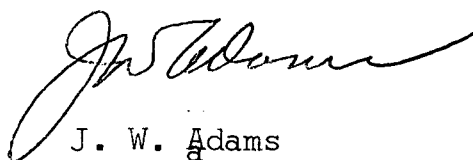
Attn: Mr. W. B. Macey, Secretary-Director

Gentlemen:

The attached plat was left out of our letter to you of October 13 by mistake. We hope this hasn't caused you any delay or trouble and would like to apologize for this oversight.

Yours very truly,

MAPENZA OIL COMPANY


J. W. Adams

JWA/sk
Attch.

