

cc. - O.C.C. - Haber  
11/7/55



PETROLEUM AND ITS PRODUCTS

NSP-210

Due 12/7/55

MAIN OFFICE 636

# GULF OIL CORPORATION

B. E. THOMPSON  
DIVISION PRODUCTION MANAGER

P.O. DRAWER 1290 FORT WORTH 1, TEXAS

November 3, 1955

FORT WORTH  
PRODUCTION DIVISION

Re: Application for 320-Acre Non-Standard Gas Proration Unit, Jalmat Gas Pool, Comprising E/2 of Section 32, T-25-S, R-37-E, Lea County, New Mexico

Oil Conservation Commission  
State of New Mexico  
Santa Fe, New Mexico

Gentlemen:

Gulf Oil Corporation hereby makes application for approval of a non-standard gas proration unit comprising the E/2 of Section 32, T-25-S, R-37-E, Lea County, New Mexico, and in support thereof states the following facts:

- (1) Gulf Oil Corporation is the owner and operator of a 640-acre oil and gas lease known as the Arnott-Ramsay "B" State Lease, Lea County, New Mexico, as shown on the attached plat.
- (2) Gulf Oil Corporation proposes that the above described acreage be established as a non-standard 320-acre gas proration unit in exception to Rule 5(a) of Order R-520.
- (3) The Arnott-Ramsay "B" Well No. 2, located 660 feet from the east line and 1980 feet from the north line, Section 32, T-25-S, R-37-E, Lea County, New Mexico, was completed on October 24, 1955, as a gas-oil dual well. This well is in the Jalmat Gas Pool and the Langlie-Mattix Oil Pool. The applicant proposes to use this well as the unit well.
- (4) The proposed non-standard gas proration unit will meet the requirements of Rule 5(b) of the Oil Conservation Commission Order No. R-520 as follows:
  - (a) Contiguous quarter-quarter sections will comprise the unit.
  - (b) The proposed unit lies wholly within a single governmental section.


November 3, 1955

- (c) All acreage within the proposed unit may reasonably be presumed productive of gas.
- (d) The length or width of the proposed unit does not exceed 5280 feet.
- (e) Gulf Oil Corporation is lessee and operator of the entire section of land as shown on the attached plat, and by copy of this letter of application, all operators within 1500 feet of the proposed unit well are notified by registered mail of the intent of Gulf Oil Corporation to form the proposed non-standard gas proration unit. (See attached affidavit.)

In view of the existence of the facts herein stated and compliance with the provisions of Rule 5(b) of the Oil Conservation Commission's Order No. R-520, Gulf Oil Corporation requests that the Secretary of the Commission approve the above described non-standard gas proration unit.

Respectfully submitted,

GULF OIL CORPORATION

By:   
Division Production Manager

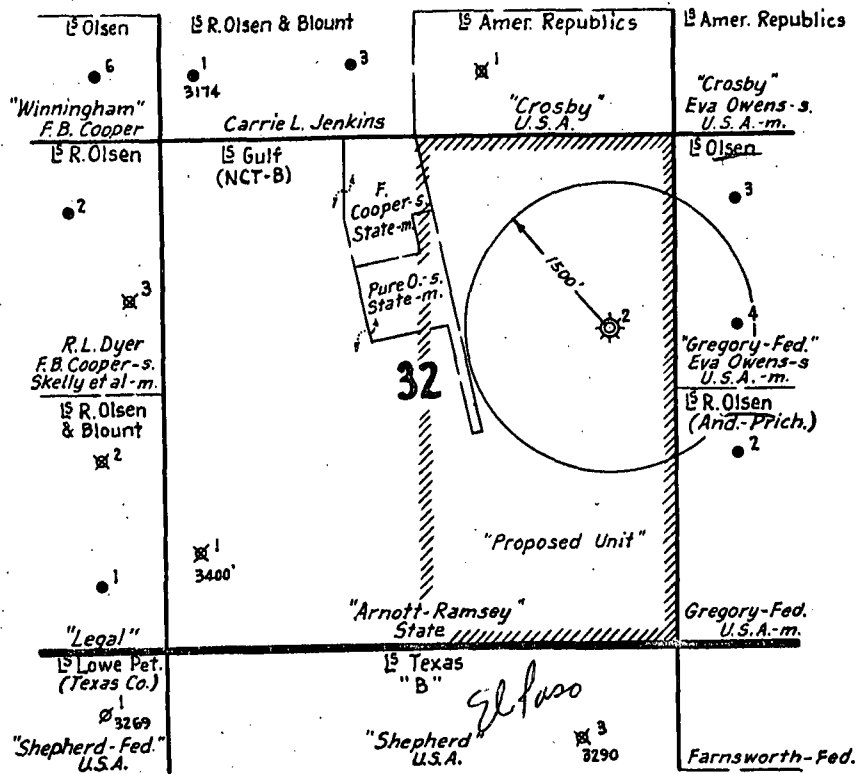
cc: Registered Mail - Return Receipt Requested:

R. Olsen Oil Company  
2805 Liberty Bank Building  
Oklahoma City, Oklahoma

El Paso Natural Gas Company  
Box 1492  
El Paso, Texas

cc: Oil Conservation Commission  
P. O. Box 2045  
Hobbs, New Mexico  
Attn: Mr. A. L. Porter, Jr.

**T  
25  
S**




Gulf - Arnott-Ramsay "B". Lease


STATE OF TEXAS            1

COUNTY OF TARRANT       1

BEFORE ME, the undersigned authority, on this day personally appeared J. R. Sherman - Division Gas Engineer of the Fort Worth Production Division of Gulf Oil Corporation, who, after being by me duly sworn, upon his oath states that, to the best of his knowledge, the statements contained in the foregoing Application of Gulf Oil Corporation, dated November 3, 1955, are true and correct and that copies of such Application were duly deposited on November 5, 1955, in the United States post office as registered mail, with all charges prepaid, addressed to each of the parties shown receiving carbon copies of such Application.

  
J. R. SHERMAN

SUBSCRIBED AND SWORN to before me by the said J. R. Sherman this 3rd day of November, 1955, to certify which witness my hand and seal of office.

 J. H. King, Jr.  
Notary Public in and for Tarrant  
County, Texas

My Commission Expires:

June 1, 1957