




Amoco Production Company

Southern Division
1670 Broadway
P.O. Box 800
Denver, Colorado 80201
303-830-4040

T. D. Autry
Division Production Manager

March 14, 1989

New Mexico Oil Conservation Division
310 Old Santa Fe Trail Road
Santa Fe, New Mexico 87503



Attention: Mr. William LeMay

Waiver of Objection
Unorthodox/Non-standard Locations
Meridian Oil Inc.
San Juan and Rio Arriba Counties, NM

This is in response to Meridian's request for Waiver of Objection to five unorthodox and two non-standard proration unit well locations in the Basin Fruitland Coal Pool.

Enclosed are copies of Meridian's waiver requests, approved by Amoco Production Company, successor in interest to Tenneco Oil Company, for the following wells:

<u>Well Name</u>	<u>Location</u>	<u>Waiver Request</u>
<u>Day #202</u>	NW-18-29N-8W	Non-standard location
San Juan 29-7 Unit #511	SW-18-29N-7W	Non-standard location
Delhi Com #300	SW-16-30N-8W	Unorthodox location
Bolin A #201	SW-34-29N-8W	Unorthodox location
Lackey B #710	SW-27-28N-9W	Unorthodox location
Sharp #800	NE-18-28N-8W	Unorthodox location
Hancock A #710	NE-26-28N-9W	Unorthodox location

89004.JLS/cs

Enclosure

cc: Meridian Oil Inc.

MERIDIAN OIL

February 10, 1989

Mr. William LeMay
New Mexico Oil Conservation Division
Post Office Box 2088
Santa Fe, New Mexico 87504

Dear Mr. LeMay:

This is a request for administrative approval for a non-standard proration unit for a gas well location in the Basin Fruitland Coal Pool.

Meridian Oil Inc.'s Day #202 is located at 865' from the North line and 1055' from the West line of Section 18, T-29-N, R-8-W, San Juan County, New Mexico.

A copy of this application is being submitted to all offset operators by certified mail with a request that they furnish your Santa Fe office with a Waiver of Objection, and return one copy to this office.

A plat showing the proposed well location and configuration of Section 18, along with an ownership plat, are attached.

Sincerely yours,

Peggy Bradfield

encl.



WAIVER

_____ hereby waives objection to Meridian Oil Inc. application for a non-standard proration unit for their Day #202 as proposed above.

By: *[Signature]*

Date: 3/14/89

xc: Tenneco Oil

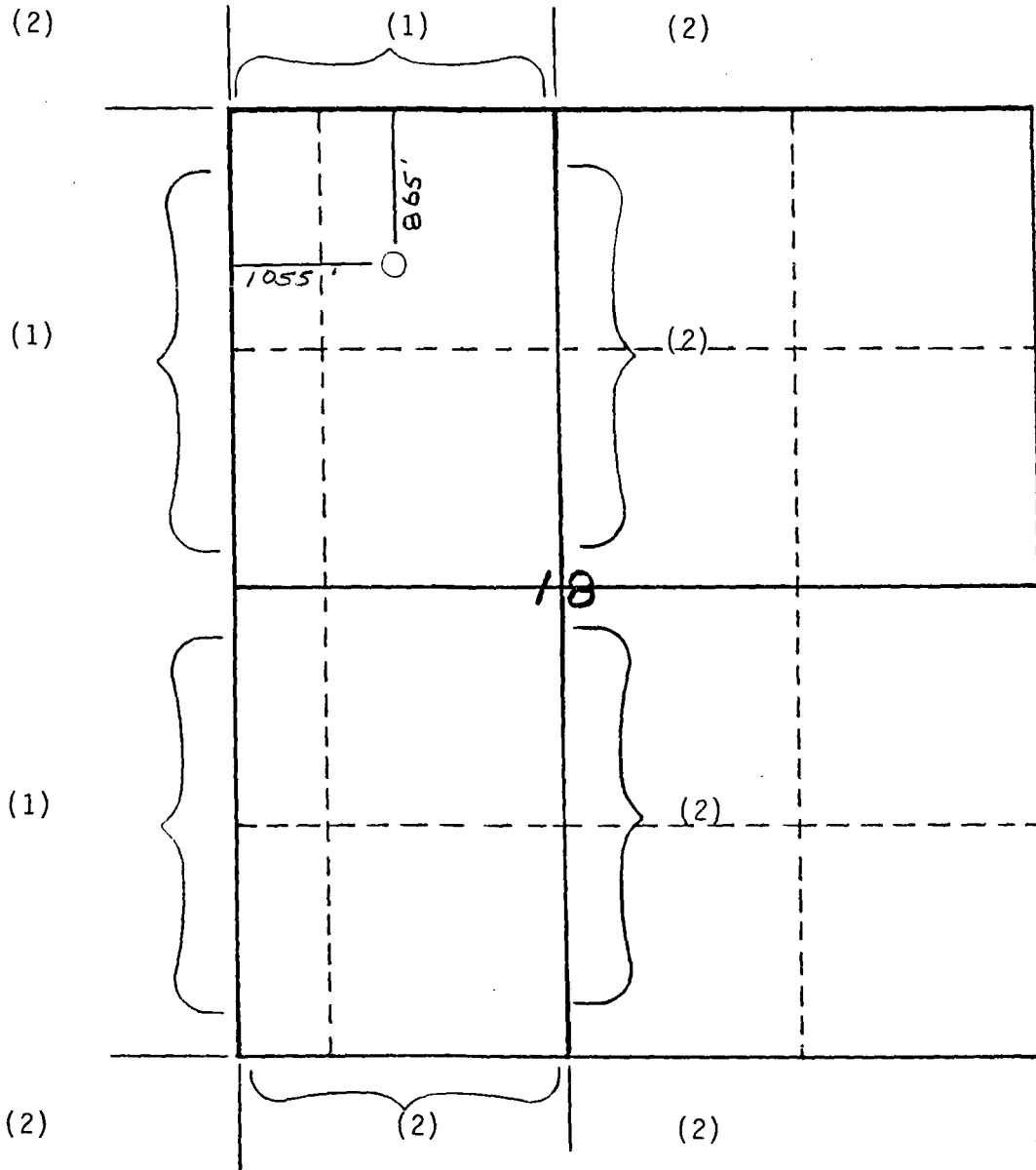
MERIDIAN OIL INC.

Well Name Day #202, Fruitland Coal

Footage---- 865' FNL; 1055' FWL

APPLICATION FOR NON-STANDARD PRORATION UNIT

County San Juan State New Mexico Section 18 Township 29N Range 8W



REMARKS:

OFFSET OPERATORS:

(1) Meridian Oil Inc.

(2) Tenneco Oil Company

All distances must be from the outer boundaries of the section.

Operator MERIDIAN OIL INC.		Lease DAY		Well No. 232
Unit Letter C	Section 18	Township 29 N.	Range 8 W.	County San Juan
Actual Footage Location of Wells: 965 feet from the NORTH line and 1055 feet from the WEST line				
Ground Level Elev. 6409	Producing Formation Fruitland Coal	Pool Basin	Dedicated Acreage: 232.04	

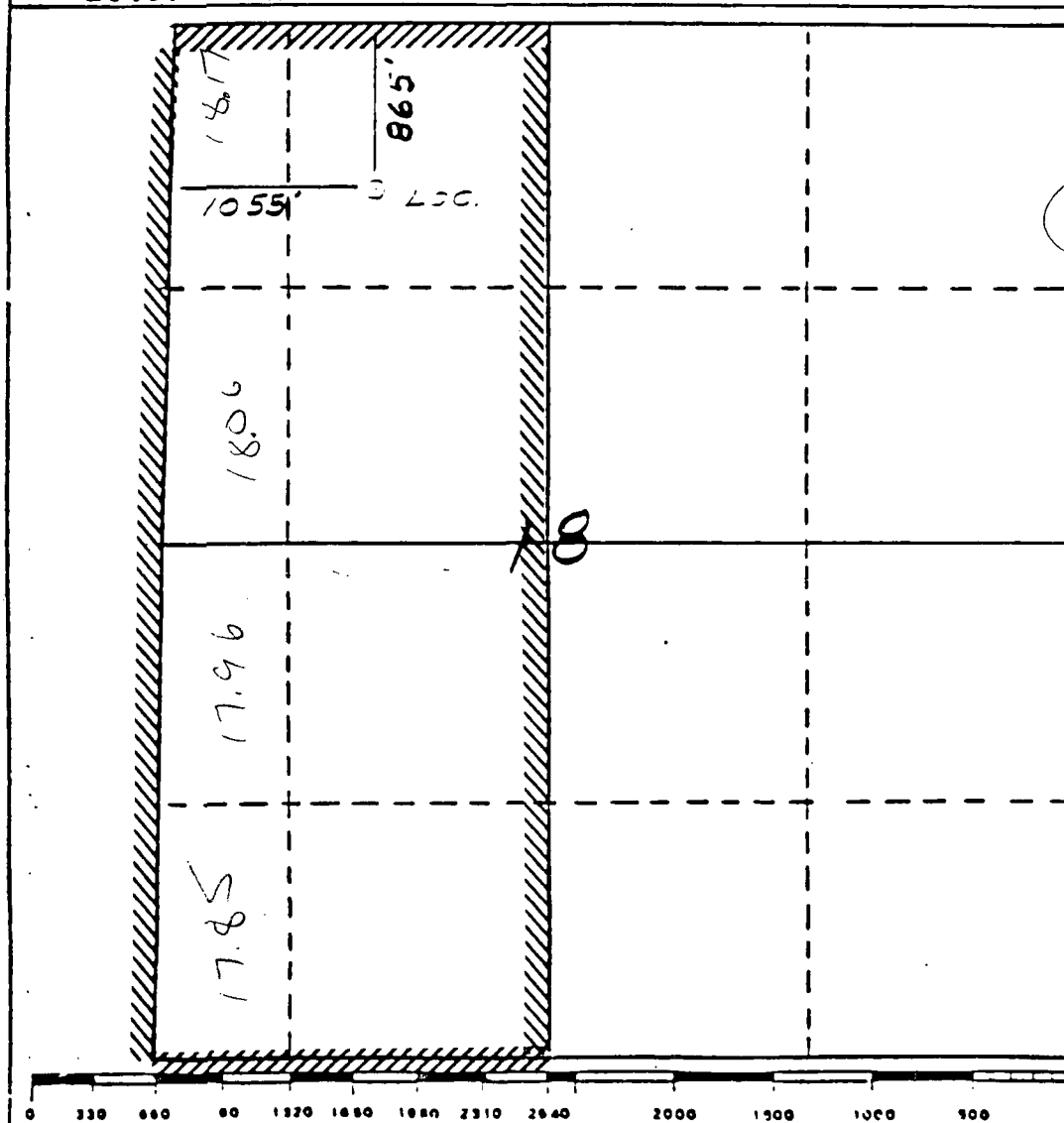
1. Outline the acreage dedicated to the subject well by colored pencil or hachure marks on the plat below.
2. If more than one lease is dedicated to the well, outline each and identify the ownership thereof (both as to work interest and royalty).
3. If more than one lease of different ownership is dedicated to the well, have the interests of all owners been consolidated by communitization, unitization, force-pooling, etc?

☐ Yes ☐ No If answer is "yes," type of consolidation _____

If answer is "no," list the owners and tract descriptions which have actually been consolidated. (Use reverse side of this form if necessary.) _____

No allowable will be assigned to the well until all interests have been consolidated (by communitization, unitization, forced-pooling, or otherwise) or until a non-standard unit, eliminating such interests, has been approved by the Division.

*Note: Standard Location



CERTIFICATION

I hereby certify that the information contained herein is true and complete to the best of my knowledge and belief.

[Signature]
Name

Regulatory Affairs
Position

Meridian Oil Inc.
Company

12-22-88
Date

Date

I hereby certify that the well location shown on this plat was plotted from notes of actual surveys made by me under my supervision and that the same is true and correct to the best of my knowledge and belief.

[Signature]
Date Surveyed
6-9-88

Registered Professional Engineer
and/or Land Surveyor

Neale C. Edwards

Certificate No.
6857



STATE OF NEW MEXICO
ENERGY AND MINERALS DEPARTMENT
OIL CONSERVATION DIVISION
AZTEC DISTRICT OFFICE

GARREY CARRUTHERS
GOVERNOR

1000 RIO BRAZOS ROAD
AZTEC, NEW MEXICO 87410
(505) 334-6178

Date: 7-18-89

NSP-1576(4)

Oil Conservation Division
P.O. Box 2088
Santa Fe, NM 87504-2088

Re: Proposed MC _____
Proposed DHC _____
Proposed NSL X _____
Proposed SWD _____
Proposed WFX _____
Proposed PMX _____

RECEIVED

JUL 20 1989

OIL CONSERVATION DIV.
SANTA FE

Gentlemen: *NSP*

I have examined the application dated 7-18-89
for the Northwest Pipeline Corp. Rora Unit # 238
Operator Lease & Well No.

J-3-31W-64 and my recommendations are as follows:
Unit, S-T-R

Approved

Yours truly,

Garrey Carruthers



STATE OF NEW MEXICO
ENERGY AND MINERALS DEPARTMENT
OIL CONSERVATION DIVISION
AZTEC DISTRICT OFFICE

GARREY CARRUTHERS
GOVERNOR

1000 RIO BRAZOS ROAD
AZTEC, NEW MEXICO 87410
(505) 334-6178

Date: 7-18-89

NSP-1578(4)

Oil Conservation Division
P.O. Box 2088
Santa Fe, NM 87504-2088

RECEIVED

JUL 20 1989

OIL CONSERVATION DIV.
SANTA FE

Re: Proposed MC _____
Proposed DHC _____
Proposed NSL X _____
Proposed SWD _____
Proposed WFX _____
Proposed PMX _____

Gentlemen: *NSP-X*

I have examined the application dated 7-18-89
for the Northwest Pipeline Corp. Rosa Unit #241
Operator Lease & Well No.

P-6-31N-5W and my recommendations are as follows:
Unit, S-T-R

Approve

Yours truly,

Garrey Carruthers



STATE OF NEW MEXICO
ENERGY AND MINERALS DEPARTMENT
OIL CONSERVATION DIVISION
AZTEC DISTRICT OFFICE

GARREY CARRUTHERS
GOVERNOR

1000 RIO BRAZOS ROAD
AZTEC, NEW MEXICO 87410
(505) 334-6178

Date: 7-18-89

NSP-1579 (4)

Oil Conservation Division
P.O. Box 2088
Santa Fe, NM 87504-2088

Re: Proposed MC _____
Proposed DHC _____
Proposed NSL X _____
Proposed SWD _____
Proposed WFX _____
Proposed PMX _____

RECEIVED

JUL 20 1989

OIL CONSERVATION DIV.
SANTA FE

Gentlemen:

NSP

I have examined the application dated 7-18-89

for the Northwest Pipeline Corp. Rosa Unit #240
Operator Lease & Well No.

O-7-31M-66 and my recommendations are as follows:
Unit, S-T-R

[Signature]

Yours truly,

[Signature]



STATE OF NEW MEXICO
ENERGY AND MINERALS DEPARTMENT
OIL CONSERVATION DIVISION
AZTEC DISTRICT OFFICE

GARREY CARRUTHERS
GOVERNOR

1000 RIO BRAZOS ROAD
AZTEC, NEW MEXICO 87410
(505) 334-6178

Date: 7-18-89

NSP-1580(4)

Oil Conservation Division
P.O. Box 2088
Santa Fe, NM 87504-2088

RECEIVED

Re: Proposed MC _____
Proposed DHC _____
Proposed NSL X _____
Proposed SWD _____
Proposed WFX _____
Proposed PMX _____

JUL 20 1989

OIL CONSERVATION DIV.
SANTA FE

Gentlemen:

NSP 4

I have examined the application dated 7-18-89

for the Northwest Pipeline Corp. Road Unit #239
Operator Lease & Well No.

P-2-31N-6W and my recommendations are as follows:
Unit, S-T-R

Approve

Yours truly,

E. B. Burrell



STATE OF NEW MEXICO

ENERGY, MINERALS AND NATURAL RESOURCES DEPARTMENT

OIL CONSERVATION DIVISION

GARREY CARRUTHERS
GOVERNOR

POST OFFICE BOX 2088
STATE LAND OFFICE BUILDING
SANTA FE, NEW MEXICO 87504
(505) 827-5800

September 12, 1989

Lanexco, Inc.
P.O. Box 1206
Jal, NM 88252

Attention: Herb Dority


Administrative Order SD-89-3

Dear Mr. Dority:

Per your letter dated August 30, 1989, you are hereby authorized to simultaneously dedicated Eumont Gas Pool production to the previously approved non-standard 166-acre gas spacing and proration unit comprising Lots 1 and 2 and the S/2 NE/4 of Section 5, Township 19 South, Range 37 East, NMPM, Lea County, New Mexico (Administrative Order NSP-237), from the existing State "AC" Well Nos. 1 and 2 located 2079 feet from the North line and 1974 feet from the West line (Unit F) and 1980 feet from the North line and 660 feet from the West line (Unit E) of said Section 5, respectively.

Further, you are hereby permitted to produce the allowable from any of the wells on the proration unit in any proportion.

Sincerely,


William J. LeMay,
Director

WJL/MES/ag

cc: Oil Conservation Division - Hobbs
NM Oil and Gas Engineering Committee - Hobbs
NM State Land Office - Santa Fe
File: NSP-237



STATE OF NEW MEXICO

ENERGY, MINERALS AND NATURAL RESOURCES DEPARTMENT

OIL CONSERVATION DIVISION

GARREY CARRUTHERS
GOVERNOR

POST OFFICE BOX 2088
STATE LAND OFFICE BUILDING
SANTA FE, NEW MEXICO 87504
(505) 827-5800

September 12, 1989

Lanexco, Inc.
P.O. Box 1206
Jal, NM 88252

Attention: Herb Dority


Administrative Order SD-89-3

Dear Mr. Dority:

Per your letter dated August 30, 1989, you are hereby authorized to simultaneously dedicated Eumont Gas Pool production to the previously approved non-standard 166-acre gas spacing and proration unit comprising Lots 1 and 2 and the S/2 NE/4 of Section 5, Township 19 South, Range 37 East, NMPM, Lea County, New Mexico (Administrative Order NSP-237), from the existing State "AC" Well Nos. 1 and 2 located 2079 feet from the North line and 1974 feet from the West line (Unit F) and 1980 feet from the North line and 660 feet from the West line (Unit E) of said Section 5, respectively.

Further, you are hereby permitted to produce the allowable from any of the wells on the proration unit in any proportion.

Sincerely,


William J. LeMay,
Director

WJL/MES/ag

cc: Oil Conservation Division - Hobbs
NM Oil and Gas Engineering Committee - Hobbs
NM State Land Office - Santa Fe

File: NSP-237

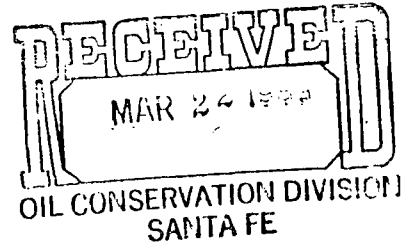


T. D. Autry
Division Production Manager

Amoco Production Company

Southern Division
1670 Broadway
P.O. Box 800
Denver, Colorado 80201
303-830-4040

NSP-511



March 14, 1989

New Mexico Oil Conservation Division
310 Old Santa Fe Trail Road
Santa Fe, New Mexico 87503


Attention: Mr. William LeMay

Waiver of Objection
Unorthodox/Non-standard Locations
Meridian Oil Inc.
San Juan and Rio Arriba Counties, NM

This is in response to Meridian's request for Waiver of Objection to five unorthodox and two non-standard proration unit well locations in the Basin Fruitland Coal Pool.

Enclosed are copies of Meridian's waiver requests, approved by Amoco Production Company, successor in interest to Tenneco Oil Company, for the following wells:

<u>Well Name</u>	<u>Location</u>	<u>Waiver Request</u>
Day #202	NW-18-29N-8W	Non-standard location
<u>San Juan 29-7 Unit #511</u>	SW-18-29N-7W	Non-standard location
Delhi Com #300	SW-16-30N-8W	Unorthodox location
Bolin A #201	SW-34-29N-8W	Unorthodox location
Lackey B #710	SW-27-28N-9W	Unorthodox location
Sharp #800	NE-18-28N-8W	Unorthodox location
Hancock A #710	NE-26-28N-9W	Unorthodox location


89004.JLS/cs

Enclosure

cc: Meridian Oil Inc.



STATE OF NEW MEXICO
ENERGY, MINERALS AND NATURAL RESOURCES DEPARTMENT
OIL CONSERVATION DIVISION

GARREY CARRUTHERS
GOVERNOR

POST OFFICE BOX 2088
STATE LAND OFFICE BUILDING
SANTA FE, NEW MEXICO 87504
(505) 827-5800

April 6, 1989

ARCO Oil & Gas Company
P.O. Box 1610
Midland, TX 79702

NSP-1196

Attention: Josh C. Fu

Administrative Order NSP-1570(L)(SD)

Dear Mr. Fu:

Reference is made to your application of March 13, 1989, for a 320-acre non-standard gas proration unit consisting of the following acreage in the Eumont Gas Pool:

LEA COUNTY, NEW MEXICO
TOWNSHIP 20 SOUTH, RANGE 37 EAST, NMPM
Section 21: W/2

Said unit is to be simultaneously dedicated to the following three existing wells all on the W.C. Roach Lease in the W/2 of said Section 21:

Well No. 1 located 330 feet from the North and West lines (Unit D);

Well No. 6 located 660 feet from the North and 1980 feet from the West line (Unit C); and,

Well No. 7 located at a standard gas well location for the proposed unit, 1980 feet from the South and West lines (Unit K).

It is my understanding that the Eumont Gas Pool underlying the W/2 of said Section 21 is presently developed by two 160-acre non-standard gas spacing and proration units, both authorized by Division Administrative Order NSP-1196. The NW/4 being simultaneously dedicated to the W.C. Roach Wells No. 1 and 6 and the SW/4 being dedicated to the W.C. Roach Well No. 7.

The W.C. Roach Wells No. 1 and 6 are located at unorthodox gas well locations for the proposed 320-acre unit (Rule 2(b)4 of the Special Rules and Regulations for the Eumont Gas Pool, as promulgated by Division Order No. R-8170, as amended); however the No. 1 well was drilled and completed prior to the creation of the Eumont Gas Pool and its location is therefore authorized under the provisions of Rule 2(b)2 of the Eumont Special Rules. At this time the location of the Well No. 6 is hereby approved pursuant to Rule 2(c) of said Order No. R-8170, as amended.

Administrative Order NSP-1570(L)(SD)
ARCO Oil and Gas Company
April 5, 1989
Page 2

Furthermore, by authority granted me under the provisions of Rule 2(a)4 of said Order No. R-8170, the above-described 320-acre gas proration unit is hereby approved.

Sincerely,



for William J. LeMay
Director

WJL/MES/ag

cc: Oil Conservation Division - Hobbs
NM Oil and Gas Engineering Committee - Hobbs
File: NSP-1196

REMARKS: Division Administrative Order NSP-1196 is hereby placed in abeyance until further notice.

MERIDIAN OIL

Jeff Spitzer
Pls. handle.
[Signature]

February 10, 1989

Mr. William LeMay
New Mexico Oil Conservation Division
Post Office Box 2088
Santa Fe, New Mexico 87504

Dear Mr. LeMay:

This is a request for administrative approval for a non-standard proration unit for a gas well location in the Basin Fruitland Coal Pool.

El Paso Natural Gas Company's San Juan 29-7 Unit #511 is located at 910' from the South line and 1055' from the West line of Section 18, T-29-N, R-7-W, Rio Arriba County, New Mexico.

A copy of this application is being submitted to all offset operators by certified mail with a request that they furnish your Santa Fe office with a Waiver of Objection, and return one copy to this office.

A plat showing the proposed well location and configuration of Section 18, along with an ownership plat, are attached.

Sincerely yours,

[Signature]

Peggy Bradfield

encl.

WAIVER

_____ hereby waives objection to El Paso Natural Gas Company's application for a non-standard proration unit for their San Juan 29-7 Unit #511 as proposed above.

By: [Signature]

Date: 3/14/89

xc: Tenneco Oil

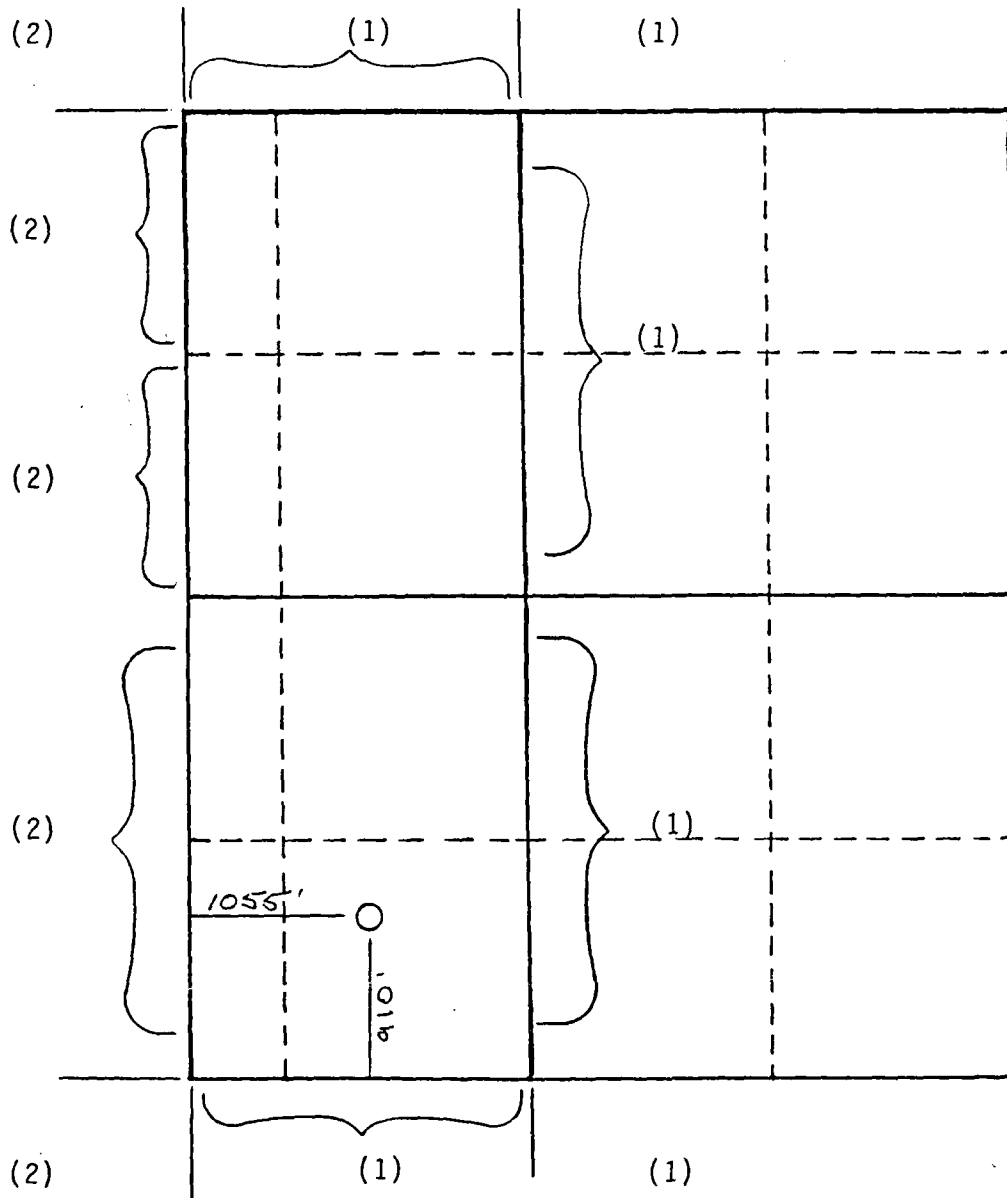
MERIDIAN OIL INC.

Well Name San Juan 29-7 Unit #511

Footage---- 910' FSL; 1055' FWL

APPLICATION FOR NON-STANDARD PRORATION UNIT

County Rio Arriba State New Mexico Section 18 Township 29N Range 7W



REMARKS:

OFFSET OPERATORS:

(1) El Paso Natural Gas Company - Operator of San Juan 29-7 Unit

(2) Tenneco Oil Company



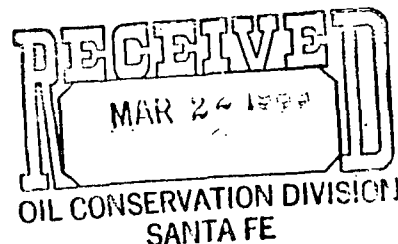
T. D. Autry
Division Production Manager

Amoco Production Company

Southern Division
1670 Broadway
P.O. Box 800
Denver, Colorado 80201
303-830-4040

March 14, 1989

New Mexico Oil Conservation Division
310 Old Santa Fe Trail Road
Santa Fe, New Mexico 87503




Attention: Mr. William LeMay

Waiver of Objection
Unorthodox/Non-standard Locations
Meridian Oil Inc.
San Juan and Rio Arriba Counties, NM

This is in response to Meridian's request for Waiver of Objection to five unorthodox and two non-standard proration unit well locations in the Basin Fruitland Coal Pool.

Enclosed are copies of Meridian's waiver requests, approved by Amoco Production Company, successor in interest to Tenneco Oil Company, for the following wells:

<u>Well Name</u>	<u>Location</u>	<u>Waiver Request</u>
Day #202	NW-18-29N-8W	Non-standard location
San Juan 29-7 Unit #511	SW-18-29N-7W	Non-standard location
Delhi Com #300	SW-16-30N-8W	Unorthodox location
Bolin A #201	SW-34-29N-8W	Unorthodox location
Lackey B #710	SW-27-28N-9W	Unorthodox location
<u>Sharp #800</u>	NE-18-28N-8W	Unorthodox location
Hancock A #710	NE-26-28N-9W	Unorthodox location


89004.JLS/cs

Enclosure

cc: Meridian Oil Inc.

NSL-2625

MERIDIAN OIL

December 27, 1988

Mr. William LeMay
New Mexico Oil Conservation Division
310 Old Santa Fe Trail Road
Santa Fe, New Mexico 87503

Dear Mr. LeMay:

This is a request for administrative approval for an unorthodox gas well location in the Basin Fruitland Coal Pool.

It is intended to locate the Meridian Oil Inc. Sharp #800 at 1250' from the North line and 2380' from the East line of Section 18, T-28-N, R-8-W, San Juan County, New Mexico.

Largo Wash, Blanco Wash, pipelines, the NAPI irrigation tunnel and terrain makes this location necessary.

A copy of this application is being submitted to all offset operators by certified mail with a request that they furnish your Santa Fe office with a Waiver of Objection, and return one copy to this office.

Plats showing the proposed well location and the terrain in Section 8, along with an ownership plat, are attached.

Sincerely yours,



Peggy Bradfield

encl.

WAIVER

_____ hereby waives objection to Meridian Oil Inc.'s application for an unorthodox location for their Sharp #800 as proposed above.

By: 

Date: 3/14/89

cc: Tenneco Oil Inc.

88 127

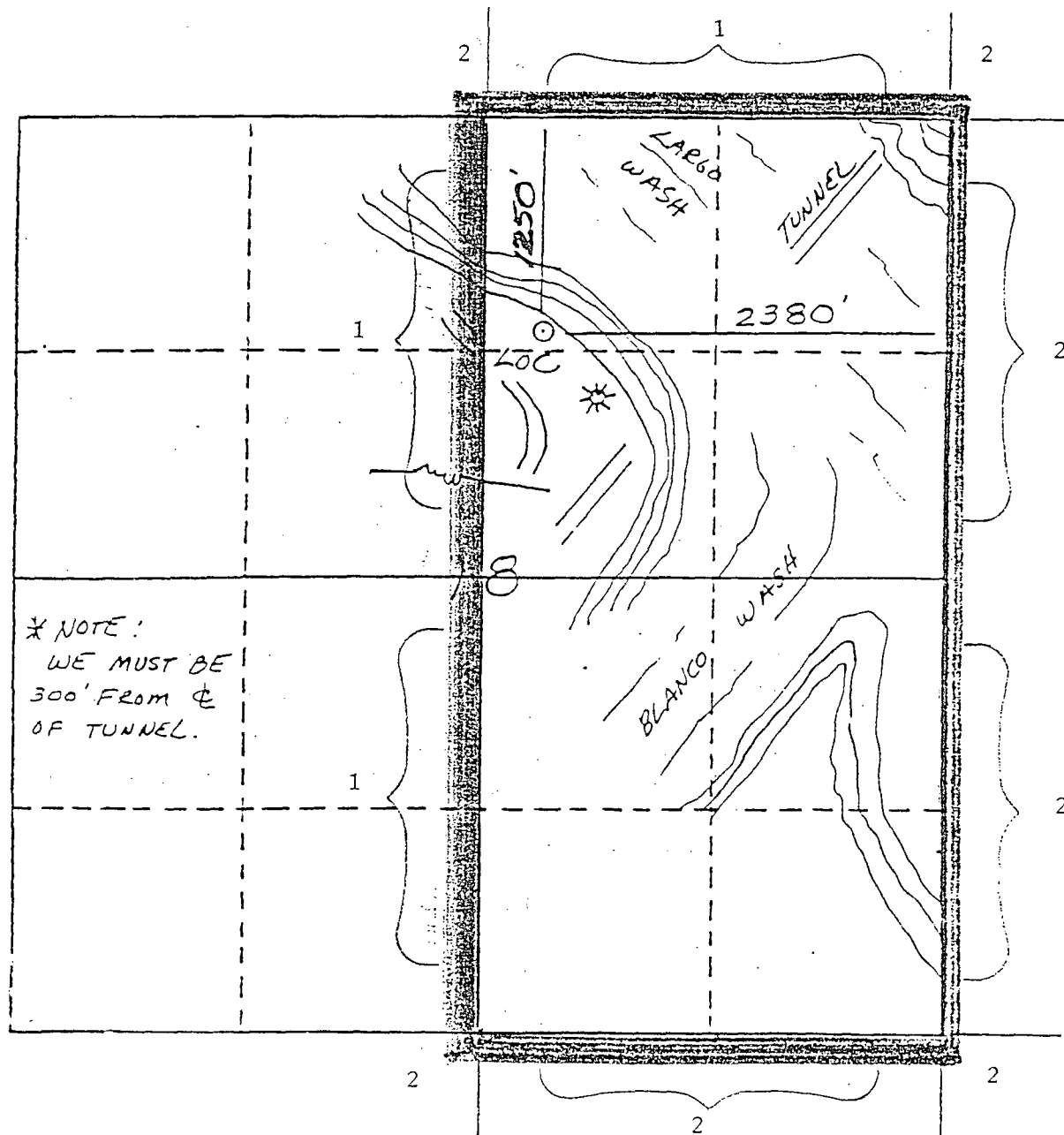
MERIDIAN OIL INC.

Well Name Sharp #800

Footage---- 1250' FNL; 2380' FEL

APPLICATION FOR NON-STANDARD LOCATION

County San Juan State New Mexico Section 8 Township 28N Range 8W



REMARKS:

1. Meridian Oil Inc.

2. Tenneco Oil Company

* All distances must be from the outer boundaries of the Section.

Operator Meridian Oil Inc.		Lease Sharp		Well No. 800	
Unit Letter B	Section 18	Township 28 North	Range 8 West	County San Juan	
Actual Footage Location of Wells: 1250 feet from the North line and 2380 feet from the East line					
Ground Level Elev. 5740	Producing Formation		Pool	Dedicated Acreage: Acres	

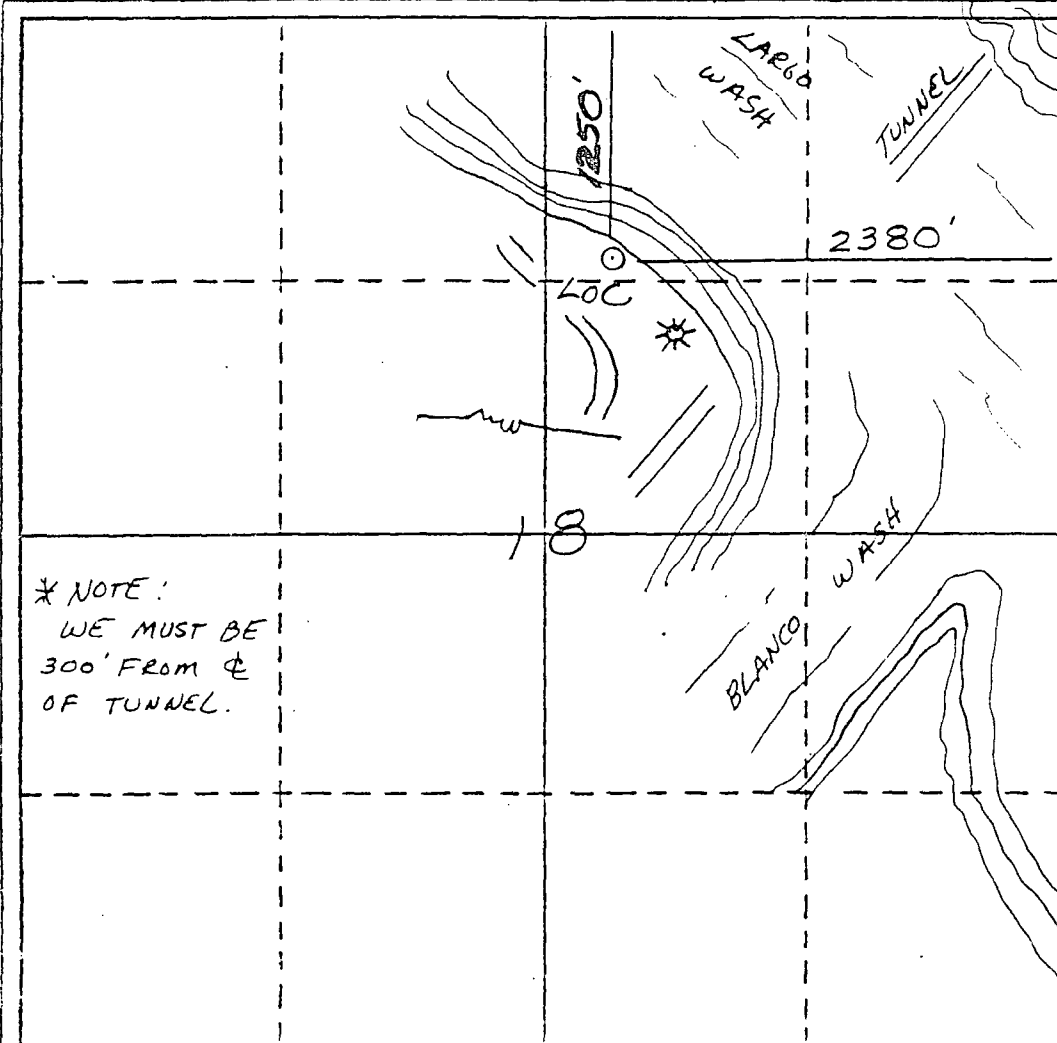
1. Outline the acreage dedicated to the subject well by colored pencil or hachure marks on the plat below.
2. If more than one lease is dedicated to the well, outline each and identify the ownership thereof (both as to working interest and royalty).
3. If more than one lease of different ownership is dedicated to the well, have the interests of all owners been consolidated by communitization, unitization, force-pooling, etc?

☐ Yes ☐ No If answer is "yes," type of consolidation _____

If answer is "no," list the owners and tract descriptions which have actually been consolidated. (Use reverse side of this form if necessary.) _____

No allowable will be assigned to the well until all interests have been consolidated (by communitization, unitization, forced-pooling, or otherwise) or until a non-standard unit, eliminating such interests, has been approved by the Division

* Non-standard due to mine-lines, irrigation tunnel & terrain.



CERTIFICATION

I hereby certify that the information contained herein is true and complete to the best of my knowledge and belief.

Name

Position

Company

Date

I hereby certify that the location shown on this plat was plotted from field notes of actual surveys made by me or under my supervision, and that the same is true and correct to the best of my knowledge and belief.

Date Surveyed

12-15-88

Registered Professional Engineer
and/or Land Surveyor

Neale C. Edwards

Certificate No.

6857

88 127



STATE OF NEW MEXICO
ENERGY AND MINERALS DEPARTMENT

OIL CONSERVATION DIVISION
AZTEC DISTRICT OFFICE


1000 RIO BRAZOS ROAD
AZTEC, NEW MEXICO 87410
(505) 334-6170

OIL CONSERVATION DIVISION
BOX 2088
SANTA FE, NEW MEXICO 87501

DATE 7-7-88

RE: Proposed MC _____
Proposed DIIC _____
Proposed NSL _____
Proposed SWD _____
Proposed WFX _____
Proposed PMX _____

NSP X



NSP-1537

Gentlemen:

I have examined the application dated 6-24-88

for the Northwest Pipeline Corp. Rosa Unit #206 A-24-31N-6W
Operator Lease and Well No. Unit, S-T-R

and my recommendations are as follows:


Cannot approve administratively. Please Packet for
hearing

Yours truly,

[Signature]

STOGNER

NSP-1344



WAIVER TO OBJECTION

Non-Standard Proration Unit Request
ARCO Oil and Gas Company - Operator
H. S. Record WN No. 1
S/2 Section 10, T22S, R36E, Lea Co., NM

I/We do hereby waive any objection to ARCO Oil and Gas Company's request for New Mexico Oil Conservation Division approval of a 320 acre non-standard gas proration unit for the H. S. Record WN No. 1 in the Jalmat Gas Pool.

Signed: Alan W. Bohling
Company: Chevron U.S.A. Inc.
Date: October 11, 1988