



PETROLEUM AND ITS PRODUCTS

OFFICE OCC

GULF OIL CORPORATION

B. E. THOMPSON
DIVISION PRODUCTION MANAGER

P.O. DRAWER 1290 FORT WORTH 1, TEXAS

FORT WORTH
PRODUCTION DIVISION

July 30, 1956

Re: Application for 320-Acre Non-
Standard Gas Proration Unit,
Eumont Gas Pool, Comprising
N/2 of Section 36, T-21-S,
R-36-E, Lea County, New Mexico

Oil Conservation Commission
State of New Mexico
P. O. Box 871
Santa Fe, New Mexico

Gentlemen:

Gulf Oil Corporation hereby makes application for approval of a non-standard gas proration unit comprising N/2 of Section 36, T-21-S, R-36-E, Lea County, New Mexico, and in support thereof states the following facts:

- (1) Gulf Oil Corporation is owner and operator of an oil and gas lease known as its Harry Leonard "C" Lease, Lea County, New Mexico, as shown on the attached plat.
- (2) Gulf Oil Corporation proposes that the above described acreage be established as a non-standard 320-acre gas proration unit in exception to Rule 5 (a) of Order R-520.
- (3) The Harry Leonard "C" Well No. 9, located 1980 feet from the East line and 660 feet from the North line of Section 36, T-21-S, R-36-E, Lea County, New Mexico, was completed July 13, 1956, as a gas well in the Eumont Gas Pool. The applicant proposes to use this well as the unit well.
- (4) The proposed non-standard gas proration unit will meet the requirements of Rule 5(b) of the Oil Conservation Commission Order No. R-520 as follows:
 - (a) Contiguous quarter-quarter sections will comprise the unit.
 - (b) The proposed unit lies wholly within a single governmental section.

Copy: R-520-
(MRS
Ray)

all common
school
land

July 30, 1956

- (c) All acreage within the proposed unit may reasonably be presumed productive of gas.
 - (d) The length or width of the proposed unit does not exceed 5280 feet.
 - (e) Gulf Oil Corporation is lessee and operator of all the acreage comprising the proposed unit as shown on the attached plat, and by copy of this letter of application, all operators owning interest in the section in which the proposed unit is located and all operators within 1500 feet of the proposed unit well are notified by registered mail of the intent of Gulf Oil Corporation to form the proposed non-standard gas proration unit. (See attached affidavit.)
- (5) The approval of this application for a 320-acre non-standard gas proration unit will, in the opinion of the applicant, prevent waste, protect correlative rights and serve the best interest of conservation.

In view of the existence of the facts herein stated and compliance with the provisions of Rule 5 (b) of the Oil Conservation Commission's Order No. R-520, Gulf Oil Corporation requests that the Secretary of the Commission approve the above described non-standard gas proration unit.

Respectfully submitted,

GULF OIL CORPORATION

By B. E. Thompson
Division Production Manager

cc: Registered Mail - Return Receipt Requested:

✓ Cities Service Oil Company
Box 97
Hobbs, New Mexico

✓ El Paso Natural Gas Company
Box 1384
Jal, New Mexico

✓ Mr. J. H. Moore
Mr. G. T. McAlpin
P. O. Box 1537
Hobbs, New Mexico


✓ Sinclair Oil & Gas Company
Box 1470
Hobbs, New Mexico

cc: Oil Conservation Commission
P. O. Box 2045
Hobbs, New Mexico

STATE OF TEXAS


COUNTY OF TARRANT

BEFORE ME, the undersigned authority, on this day personally appeared J. R. Sherman Division Gas Engineer of the Fort Worth Production Division of Gulf Oil Corporation, who, after being by me duly sworn, upon his oath states that, to the best of his knowledge, the statements contained in the foregoing Application of Gulf Oil Corporation, dated July 30, 1956, are true and correct and that copies of such Application were duly deposited on July 30, 1956, in the United States post office as registered mail, with all charges prepaid, addressed to each of the parties shown receiving carbon copies of such Application.



J. R. Sherman

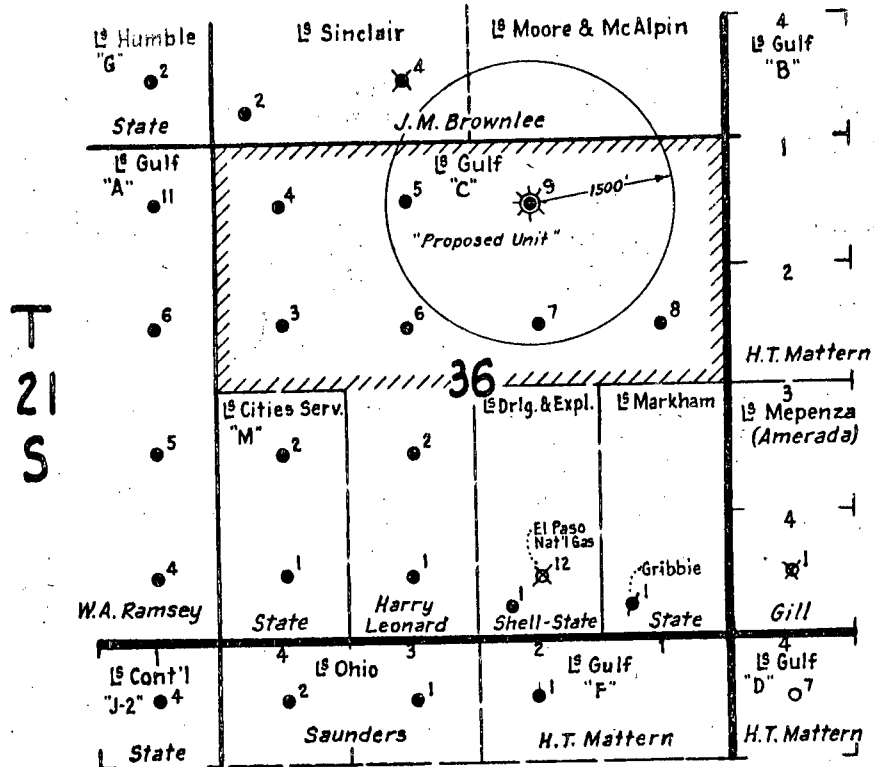
SUBSCRIBED AND SWORN to before me by the said J. R. Sherman this 30th day of July, 1956, to certify which witness my hand and seal of office.

 J. H. King, Jr.
Notary Public in and for Tarrant
County, Texas

My Commission Expires:

June 1, 1957

R 36 E



GULF OIL CORPORATION
FORT WORTH PRODUCTION DIVISION
Scale 1" = 2,000'

Plat Accompanying Application for
320-Acre Non-Standard Gas Unit
(Eumont Gas Pool)

Gulf - Harry Leonard "C" Lease