



# CONTINENTAL OIL COMPANY

P. O. BOX 460  
HOBBS, NEW MEXICO

March 9, 1964

1964 MAR 11 PM 1 21 1001 NORTH TURNER  
TELEPHONE: EX 3-4141

PRODUCTION DEPARTMENT  
HOBBS DISTRICT  
A. B. SLAYBAUGH  
DISTRICT MANAGER  
G. C. JAMIESON  
ASSISTANT DISTRICT MANAGER

NSP 677  
30 days  
4/10

New Mexico Oil Conservation Commission  
P. O. Box 2088  
Santa Fe, New Mexico 87501

Attention: Mr. A. L. Porter, Jr., Secretary-Director

Re: Application for NSP Unit  
Hawk B-3 No. 22

Gentlemen:

We forward herewith application in triplicate for approval of a 40-acre non-standard gas proration unit for our Hawk B-3 Well No. 22. Copy of this application is being furnished by registered mail to the offset operators as required by the appropriate Commission orders.

Your further handling and approval of this application will be sincerely appreciated.

Yours very truly,

*A. B. Slaybaugh*

cc: RGP GW JWK FILE

Copy by registered mail to:

Shell Oil Company  
P. O. Box 1858  
Roswell, New Mexico

CONTINENTAL OIL COMPANY

Hobbs, NEW MEXICO  
March 9, 1964

1964 MAR 11 PM 1:21

New Mexico Oil Conservation Commission  
Post Office Box 2088  
Santa Fe, New Mexico 87501

Attention: Mr. A. L. Porter, Jr., Secretary-Director

Re: Continental Oil Company  
application for a 40-acre  
non-standard gas proration  
unit for its Hawk B-3 No. 22  
in Section 3, T-21S, R-37E,  
NMPM, Blinebry Gas Pool,  
Lea County, New Mexico

Gentlemen:

Continental Oil Company respectfully requests administrative approval under the provisions of Rule 5(b) of the Special Rules and Regulations for the Blinebry Gas Pool of Order No. R-1670 for the formation of a 40-acre non-standard gas proration unit consisting of Lot 12 of Section 3, Township 21 South, Range 37 East, for its Hawk B-3 No. 22 well located 3,300 feet from the north line and 760 feet from the east line of Section 3, Township 21 South, Range 37 East, Lea County, New Mexico, in the Blinebry Gas Pool.


In support of this request we should like to point out that the proposed unit conforms with the requirements of said Rule 5(b) in all respects as follows:

1. Said proposed non-standard gas proration unit consists of contiguous quarter-quarter sections.
2. Said proposed non-standard gas proration unit lies wholly within a single governmental quarter-section.
3. The entire proposed non-standard gas proration unit may be reasonably presumed to be productive of gas.
4. The length or width of said unit does not exceed 2,640 feet.
5. Copies of this application have been furnished this date by registered mail to all operators in the same quarter-section and all operators within 1,500 feet of said well, as required by the provisions of said Rule 5(b).

A plat is attached hereto showing to the best of our knowledge and belief the proposed unit, the location of the No. 22 well and other wells on the lease, offset wells and ownership thereof.

The granting of this application is in the interest of preventing waste and the protection of correlative rights.

In view of the facts set out herein it is respectfully requested that the Commission enter an order approving the non-standard gas proration unit for Continental Oil Company's Hawk B-3 No. 22 well as described above.

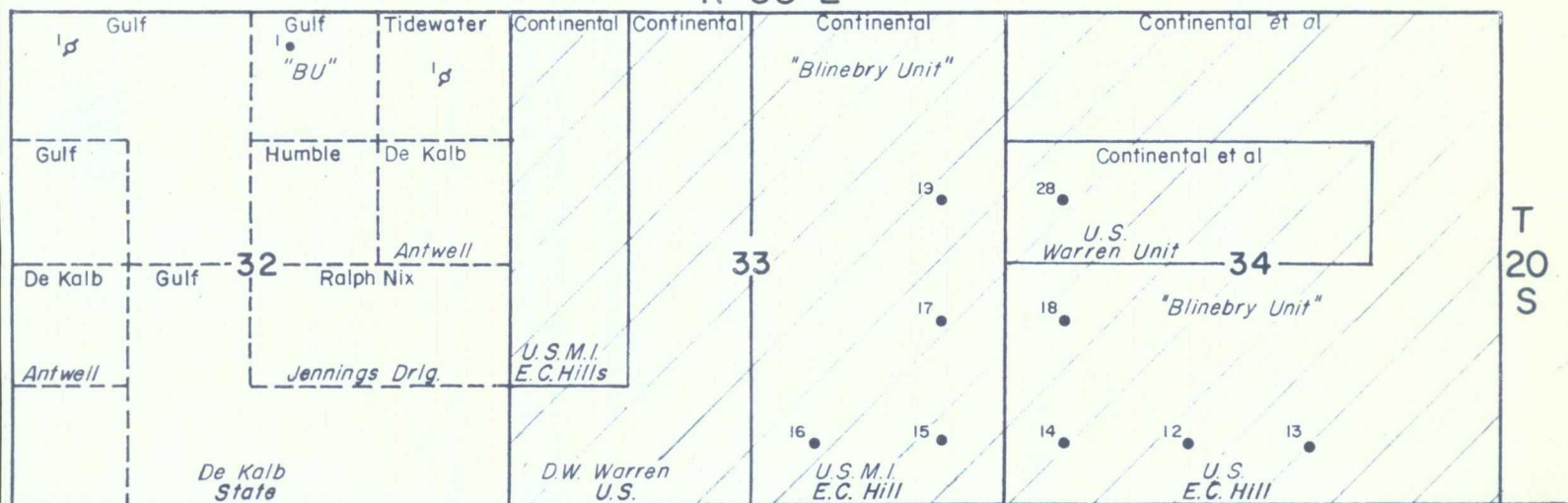
  
A. B. SLAYBAUGH  
District Manager  
of Production  
New Mexico District

Copy by registered mail:

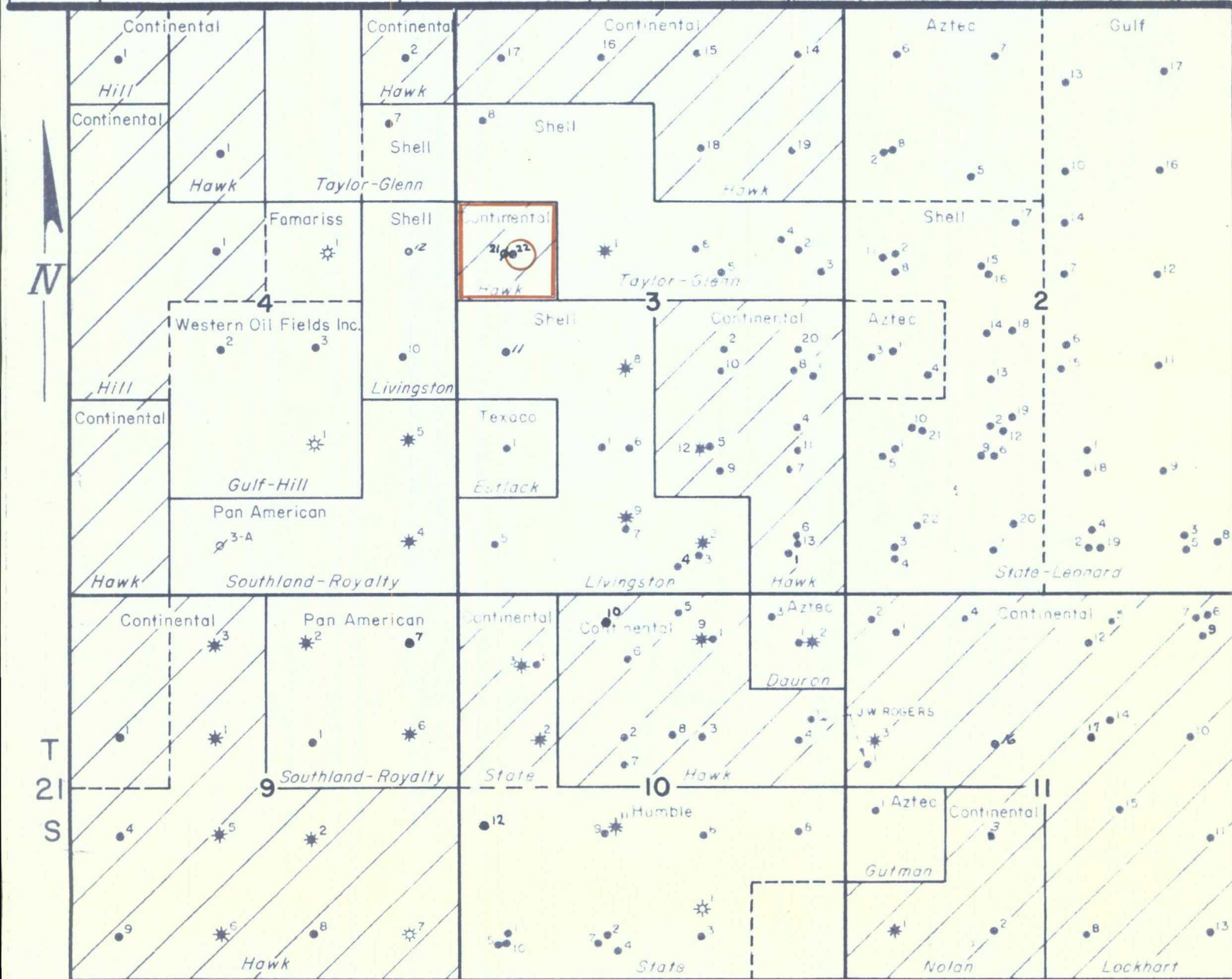
Shell Oil Company  
Box 1858  
Roswell, New Mexico

cc: NMOCC, Hobbs, New Mexico

R-38-E



T  
20  
S



T  
21  
S

R-37-E

**CONTINENTAL OIL COMPANY**  
PRODUCTION DEPARTMENT EUNICE, NEW MEXICO

LOCATION MAP  
Hawk B-3 Lease

8-30-62

Scale 1" = 2,000'

Drawn By: G.A.S.