

TEXAS PACIFIC OIL COMPANY

July 7, 1964

MAIN OFFICE OCC

1964 JUL 9 AM 7:47

P. O. Box 1069  
Hobbs, New Mexico

State of New Mexico  
Oil Conservation Commission  
P. O. Box 871  
Santa Fe, New Mexico

Re: Texas Pacific Oil Company's  
Application for non-standard  
160 acre gas proration unit  
in NW/4, Section 5, T-22-S,  
R-36-E, Jalmat Gas Pool,  
Lea County, New Mexico

Attention: Mr. A. L. Porter, Jr.  
Secretary Director

Dear Sir:

Texas Pacific Oil Company respectfully requests administrative approval, under the provisions of Rule V (c) of Order R-1670, for the formation of a 160 acre non-standard gas proration unit for its State "A" A/c-2, Well No. 44, located 1980' FNL and 1980' FWL of Section 5, T-22-S, R-36-E, Lea County, New Mexico.

The 160 acres to be dedicated to this unit will consist of the NW/4, Section 5, T-22-S, R-36-E. In support of this application the following facts are offered:

1. The proposed unit consists of 160 acres being less than the standard 640 acres unit for the Jalmat Pool.
2. The proposed unit consists of contiguous quarter-quarter sections, all within a single governmental section.
3. The proposed unit may reasonably be presumed to be productive of gas.
4. The proposed unit does not exceed 5280' in length or width.
5. Copies of this application have been furnished this date to all offset operators and all operators within 1500' of said well.

NSP-684  
30 days  
Effective date allowable  
in the State of New Mexico  
was assigned to State "A"  
A/c-2 well no. 3-1 located in Unit  
Aug 10

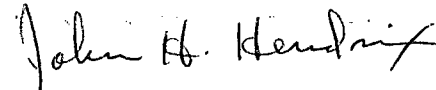
MAIN OFFICE OCC

1964 JUL 9 AM 7 47

The said well presently has 120 acres of the proposed 160 acre unit dedicated to it and this application is merely to add an additional 40 acres. The 40 acres to be added previously was dedicated to a Jalmat oil well (Texas Pacific Oil Company's State "A" A/c-2, No. 35) which has been recompleted to the South Eunice Pool.

Yours very truly,

TEXAS PACIFIC OIL COMPANY



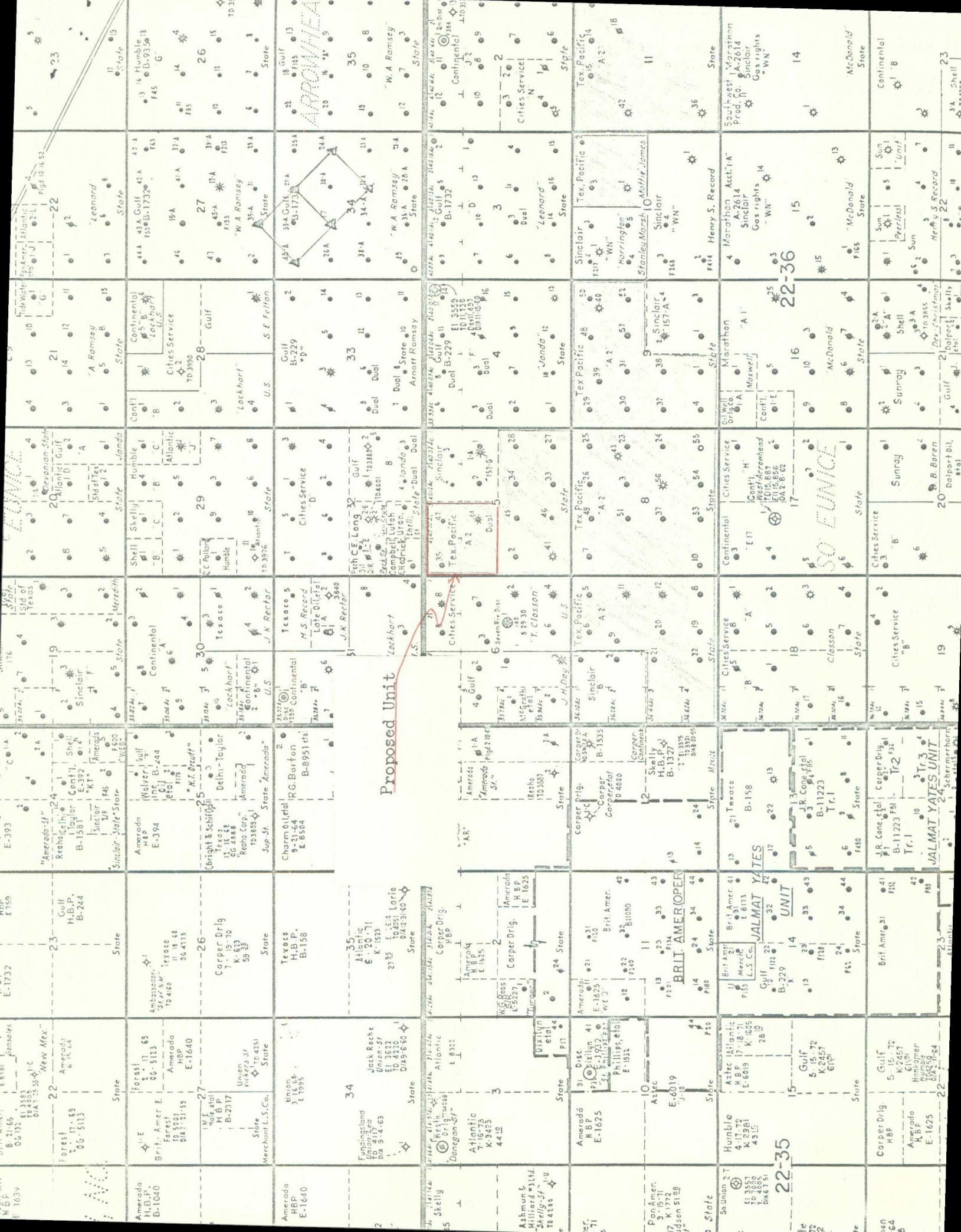
John H. Hendrix  
District Engineer

JIM/bh

cc: Oil Conservation Commission  
Hobbs, New Mexico

Copies by Registered Mail:

Sinclair Oil Company, P. O. Box 1920, Hobbs, New Mexico  
Gulf Oil Corporation, P. O. Box 1938, Roswell, New Mexico  
Cities Service Oil Company, P. O. Box 69, Hobbs, New Mexico  
Continental Oil Company, P. O. Box 116, Hobbs, New Mexico  
Campbell & Hedrick, P. O. Box 401, Midland, Texas  
Lutah Uranium and Oil Company, 116 North Main, Roswell, New Mexico





NEW MEXICO OIL CONSERVATION COMMISSION  
WELL LOCATION AND ACREAGE DEDICATION PLAT

FORM C-128  
Revised 5/1/57

SEE INSTRUCTIONS FOR COMPLETING THIS FORM ON THE REVERSE SIDE


SECTION A

Operator Texas Pacific Oil Company			Lease State "A" A/c-2		Well No. 44
Unit Letter F	Section 5	Township 22-S	Range 36-E	County Lea	
Actual Footage Location of Well: 1980 feet from the North line and 1980 feet from the West line					
Ground Level Elev. 3608	Producing Formation Yates		Pool Jalmat Gas		Dedicated Acreage: 160 Acres

1. Is the Operator the only owner in the dedicated acreage outlined on the plat below? YES ☒ NO \_\_\_\_ . ("Owner" means the person who has the right to drill into and to produce from any pool and to appropriate the production either for himself or for himself and another. (65-3-29 (e) NMSA 1935 Comp.)
2. If the answer to question one is "no," have the interests of all the owners been consolidated by communitization agreement or otherwise? YES \_\_\_\_ NO \_\_\_\_ . If answer is "yes," Type of Consolidation \_\_\_\_
3. If the answer to question two is "no," list all the owners and their respective interests below:

Owner	Land Description

SECTION B



CERTIFICATION

I hereby certify that the information in SECTION A above is true and complete to the best of my knowledge and belief.

Name <i>John H. Hendrix</i>
Position District Engineer
Company Texas Pacific Oil Company
Date July 7, 1964

I hereby certify that the well location shown on the plat in SECTION B was plotted from field notes of actual surveys made by me or under my supervision, and that the same is true and correct to the best of my knowledge and belief.

Date Surveyed
Registered Professional Engineer and/or Land Surveyor
Certificate No.

0 330 660 990 1320 1650 1980 2310 2640 2000 1500 1000 500 0